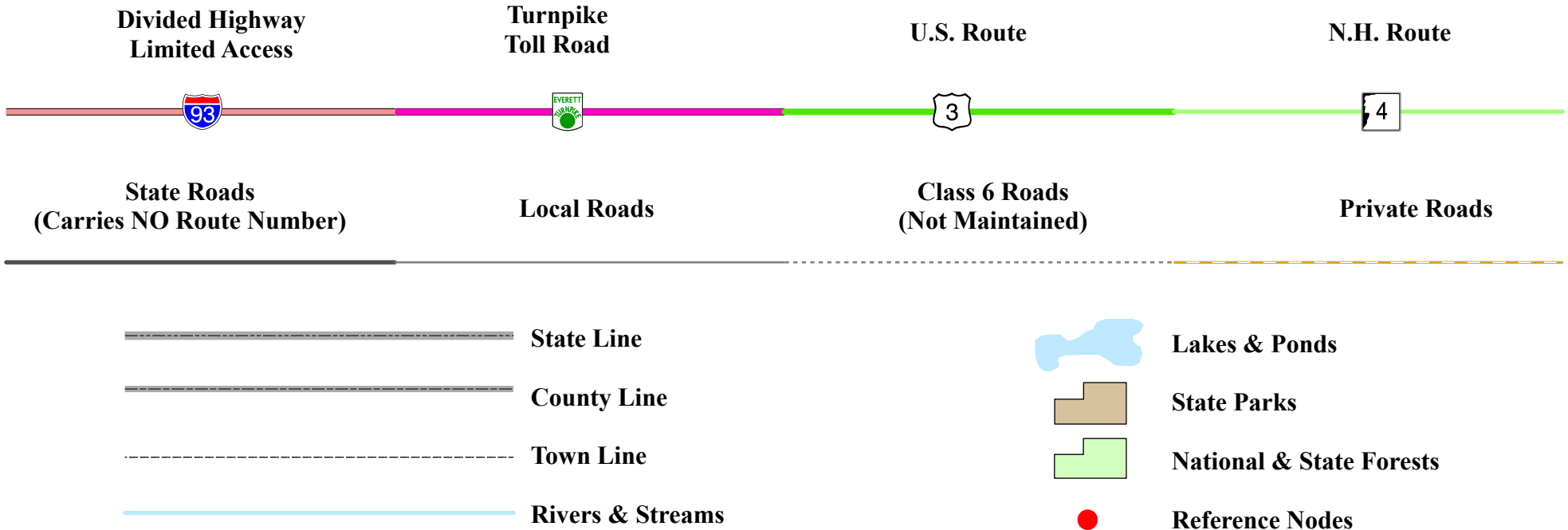


New Hampshire  
**DOT**  
 Department of Transportation

Maps and data sets are not guaranteed to be free from errors and omissions. Data is in a constant state of update and correction by various groups and agencies. Information displayed on this map is the best available at the time of publication.

# 2024 Nodal Reference Bookmap

## LEGEND



NHDOT will accept crash locations based on the State of NH Uniform Police Traffic Accident Report.

Crash occurred on:

**Option 1**     Street Address  
                   123 Main Street

**Option 2**     Route No and/or     Distance from             NESW             Intesecting Road, Bridge,  
                   Street name             Intersecting Street                                     Town/County line  
                   Main Street                     500                     E                     Oak Street

**Option 3**     First Node                     Distance from First Node                     Second Node  
                   515                                     212                                     632

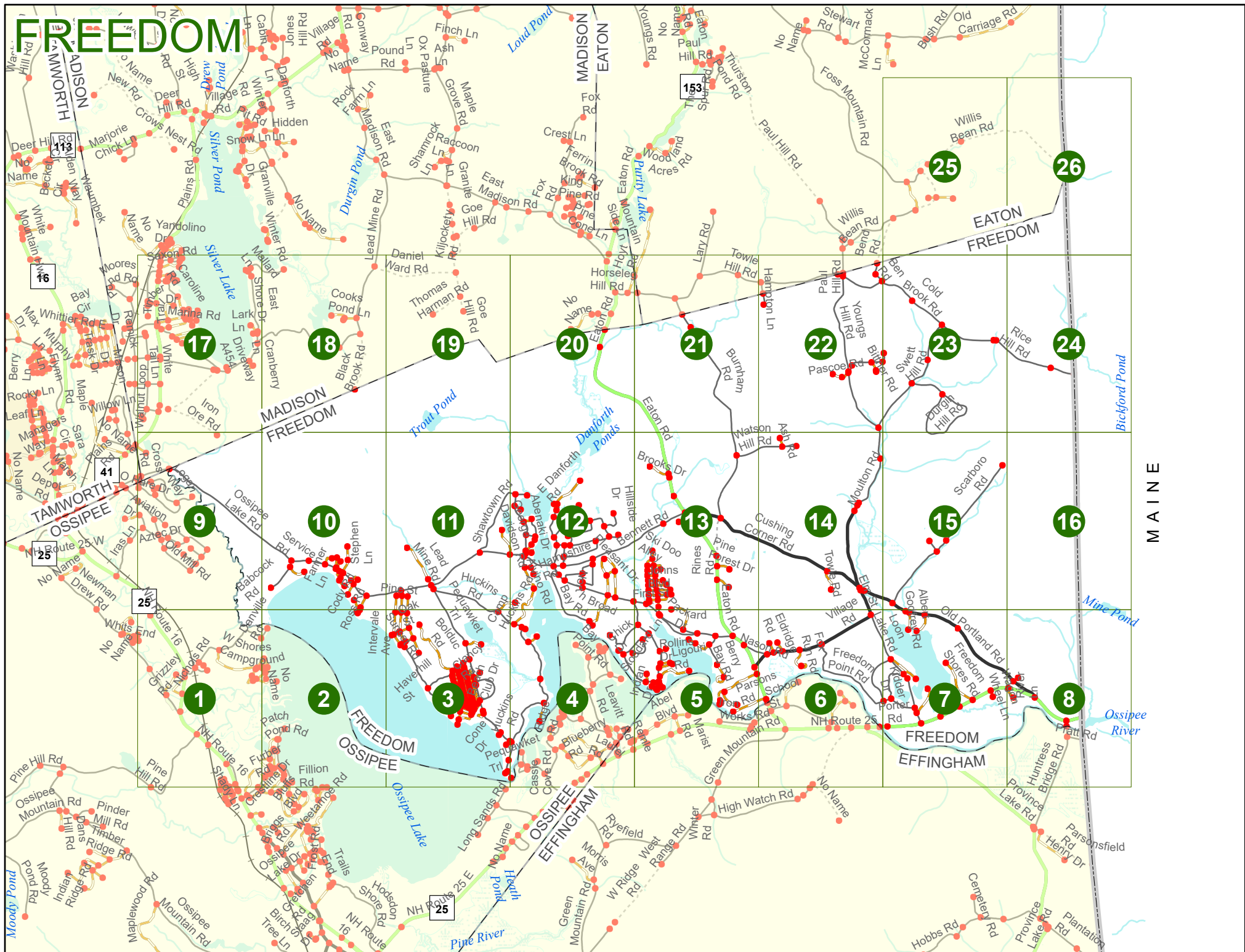
**Option 4**     Route No and/or             Mile Marker on Interstate Only             NESW             Mile (Marker)  
                   Street name  
                   189S                                     700 feet                                     S                     36.8

**Option 3 – Example**

Street Name                     Loudon Road  
First Node                             803  
Distance from First Node             318 Ft  
Second Node                             813



# FREEDOM



MAINE



# FREEDOM

Intervale Ave  
0161  
0162

Ross Rd  
0530  
0654  
0651  
0655

Nichols Dr  
0176  
0972

W Shores Campground  
0841  
0873  
0920  
0840  
0913  
0869  
0928  
0836  
0943  
0837

FREEDOM  
OSIPEE

## 2

Match to Page 1

Match to Page 3

Bearcamp River

Ossipee Lake

0293

0290 0291

Patch Pond Rd  
Blanchard Rd  
0292 0824

0995

0151

Patriots Way  
Pleasure Lands  
Glade Rd  
0150 0139  
0149  
0148

0138

0142 0143

0146

Bluffs Blvd  
0117  
0118

1064

1065

0147

0140

0147

0140

0147

0140

0195

0190

0190

0190

0190

1,980

1,980

1,980

1,980

Match to Page 0

0 Feet

0

0

0774 1068

0855

0855

0855

0





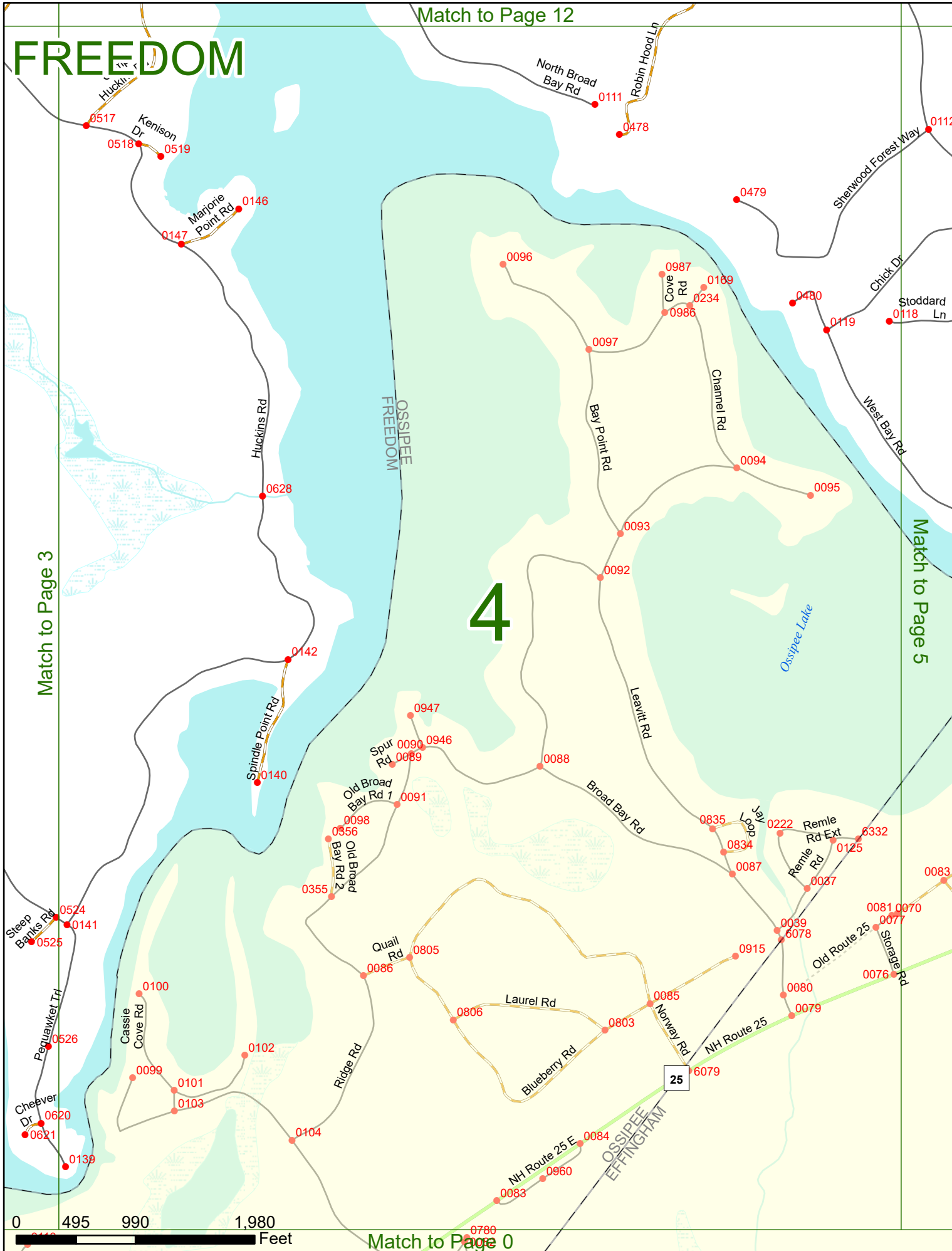
Match to Page 12

# FREEDOM

Match to Page 3

Match to Page 5

# 4




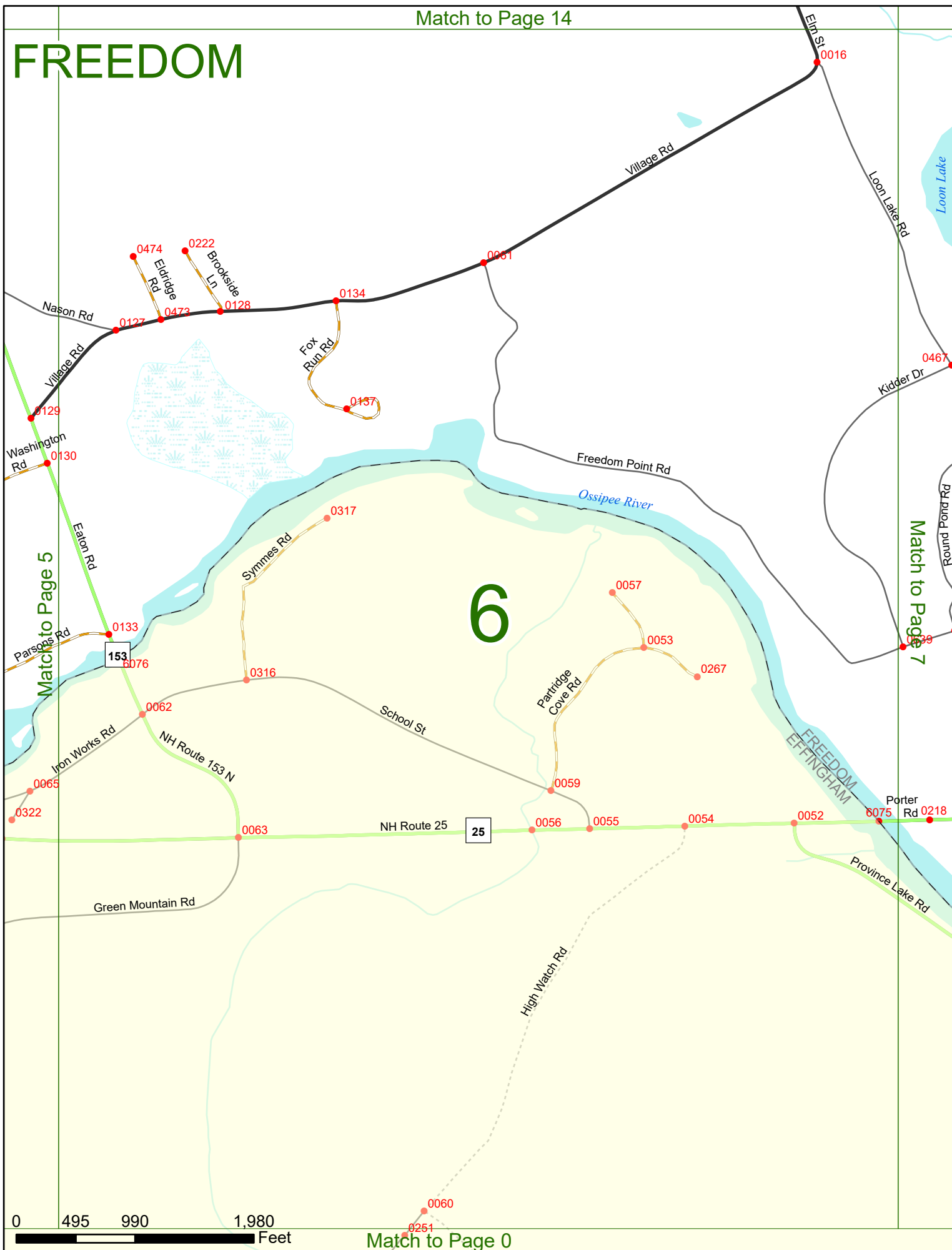
Match to Page 0

0 495 990 1,980 Feet



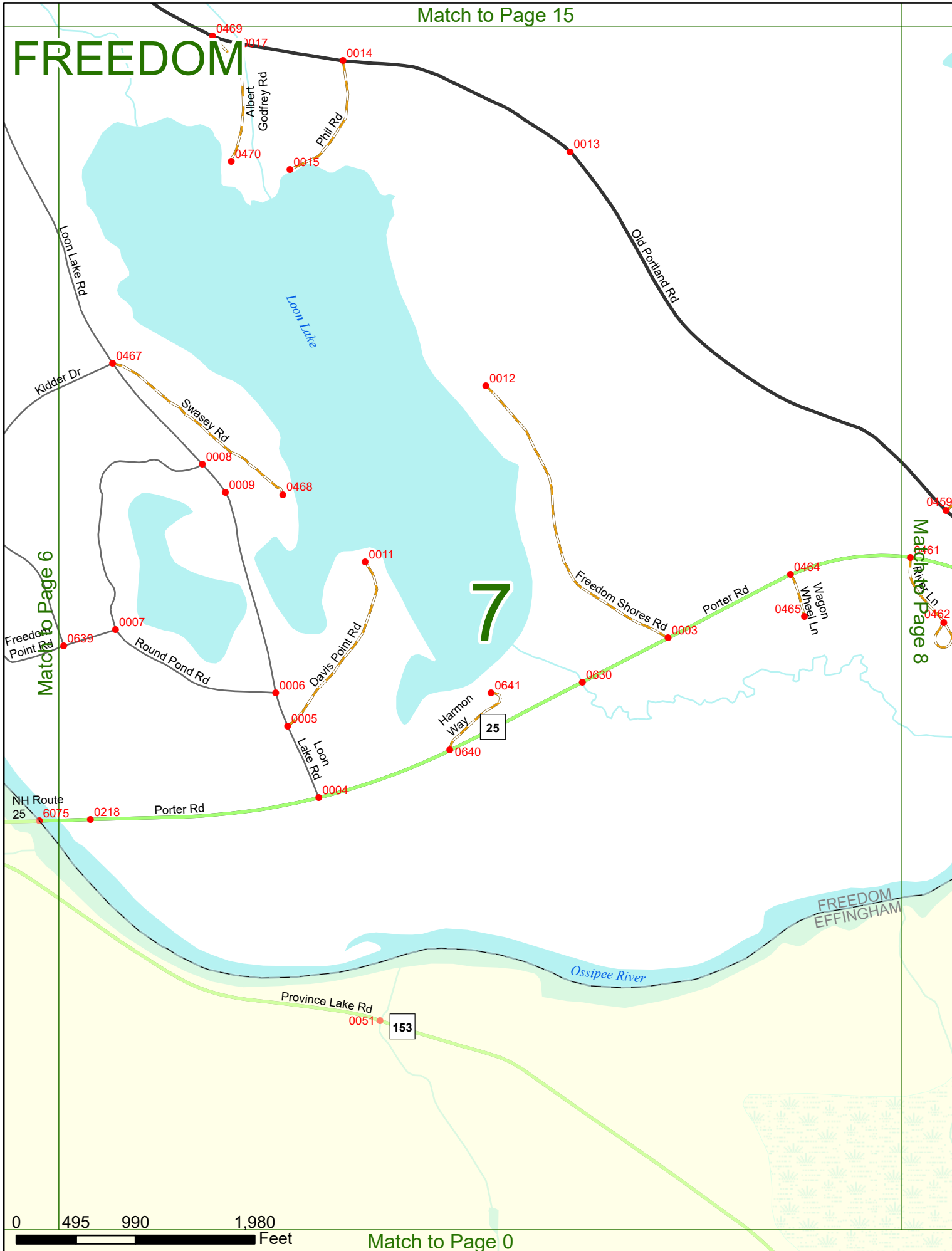


# FREEDOM




# FREEDOM

# 7



Match to Page 6

Match to Page 8



Match to Page 0

# FREEDOM

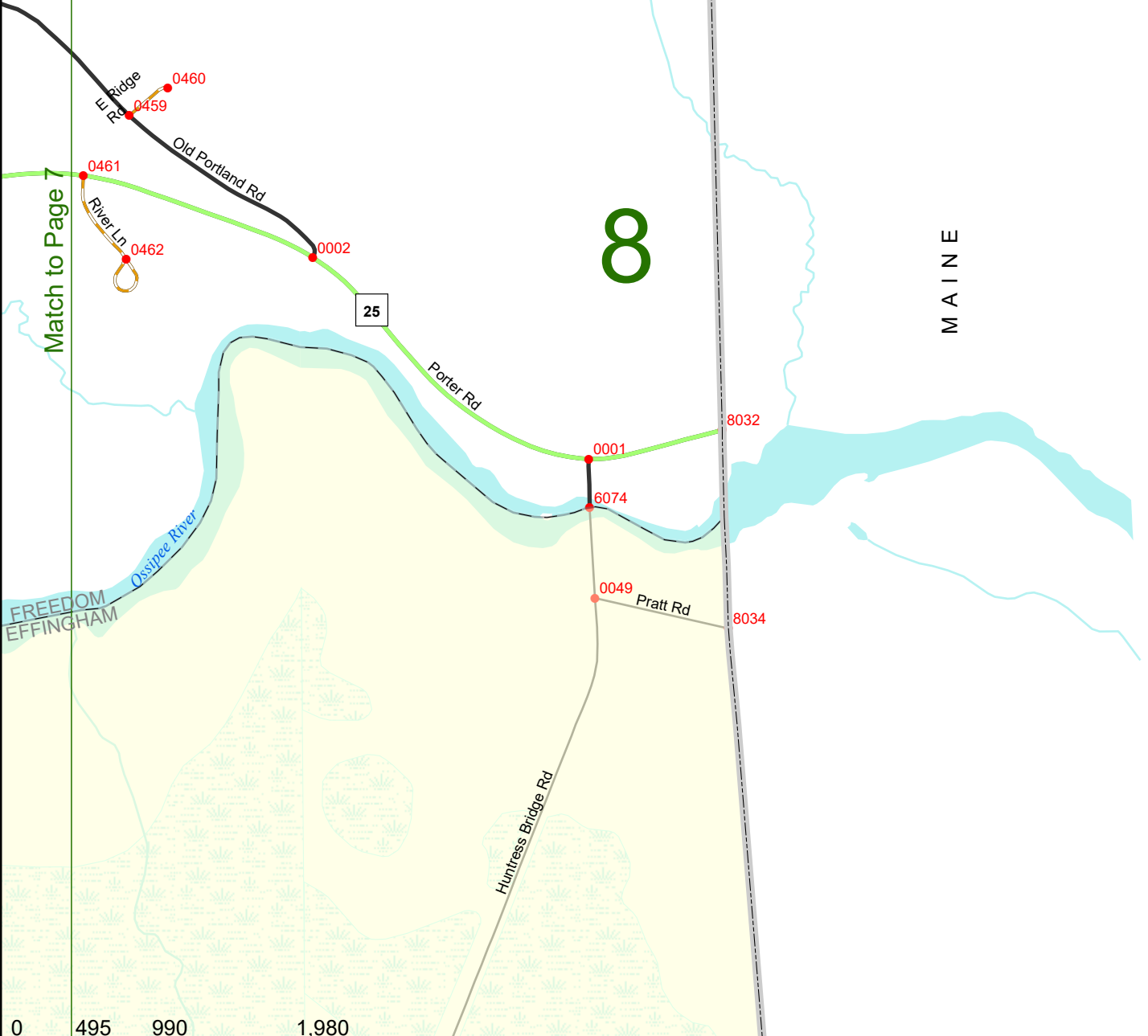
Mine Pond

# 8


M A I N E

Match to Page 0

Match to Page 7

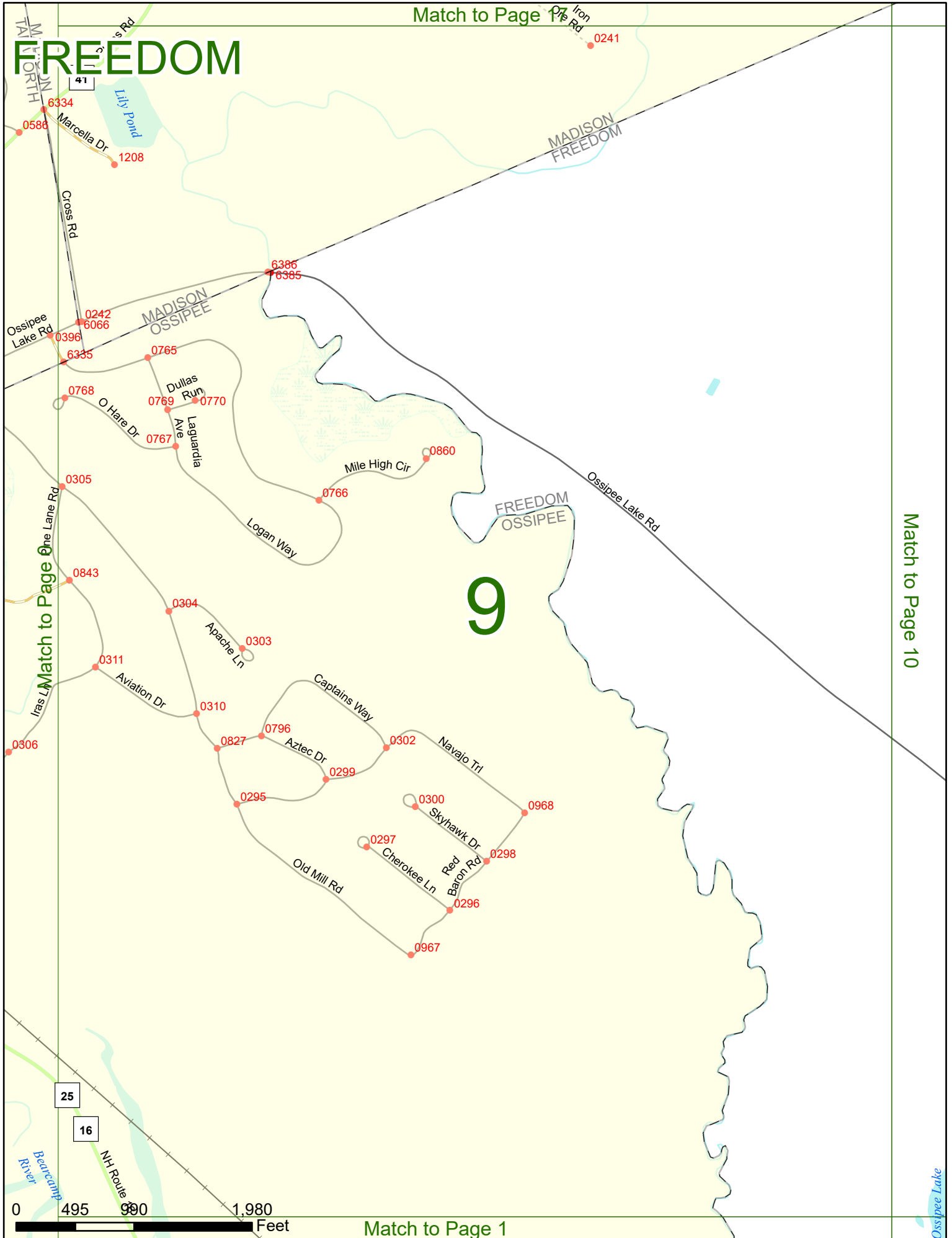


FREEDOM  
EFFINGHAM



Match to Page 0

# FREEDOM



Match to Page 8

Match to Page 10


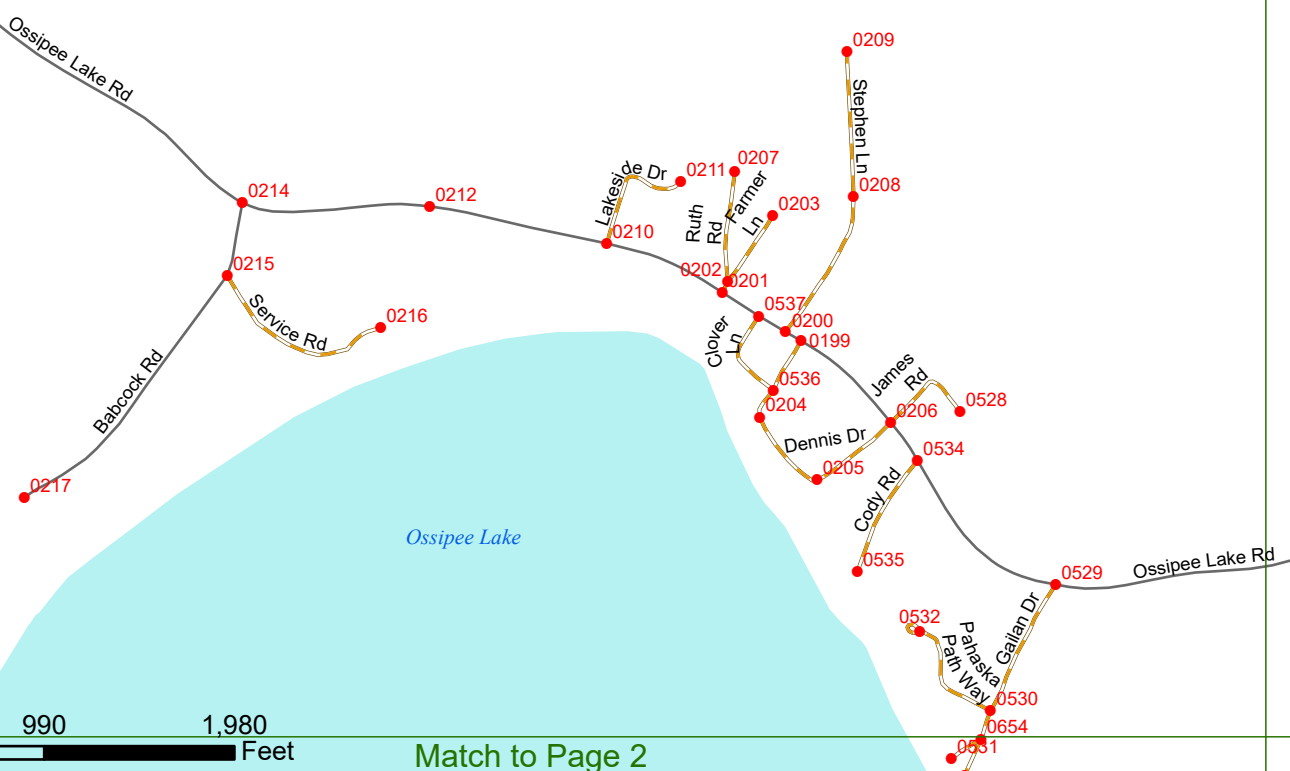
Ossipee Lake

# FREEDOM

Match to Page 9

Match to Page 11

# 10



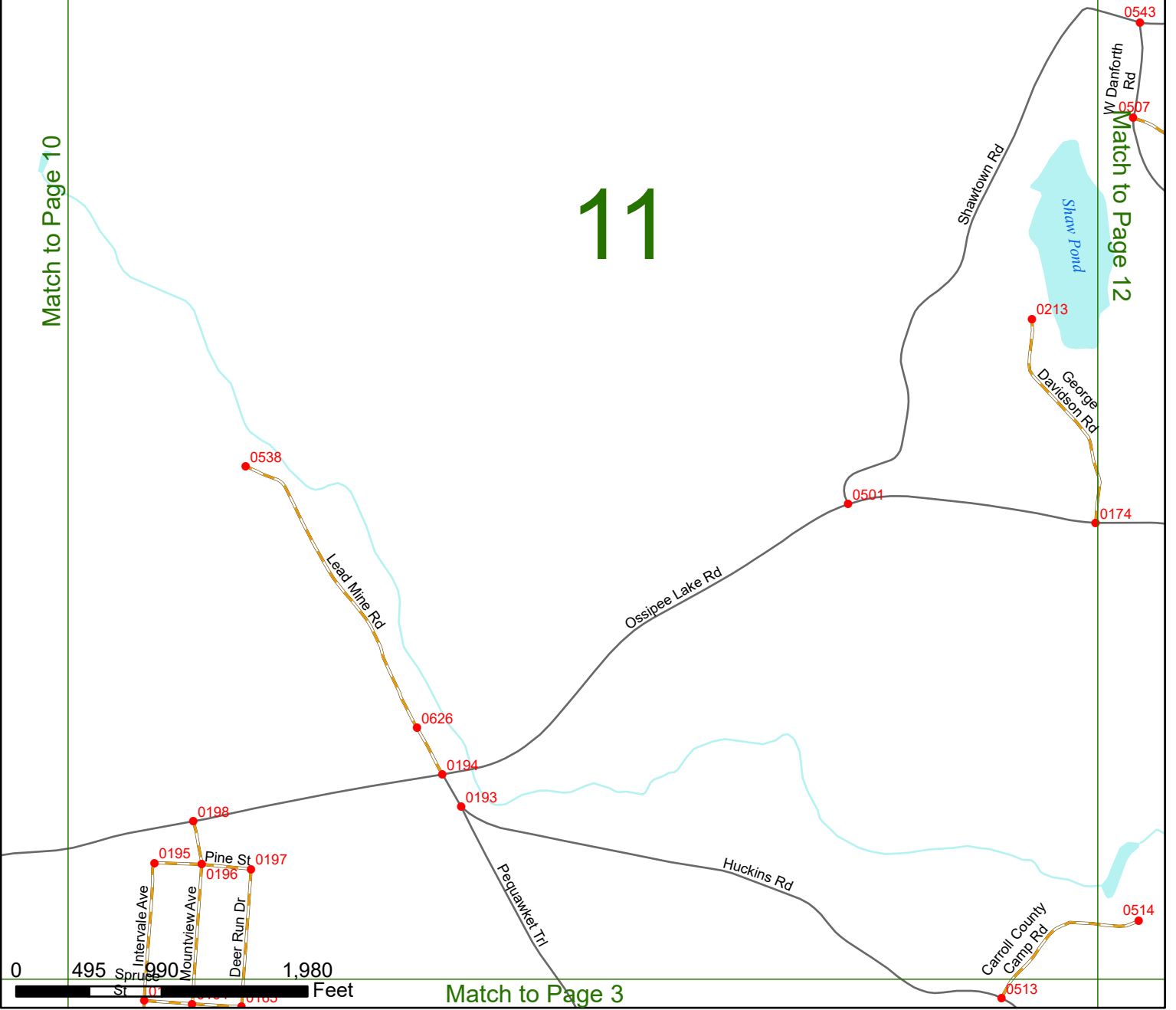
Match to Page 2

# FREEDOM

# 11

Match to Page 10

Match to Page 12



Match to Page 3




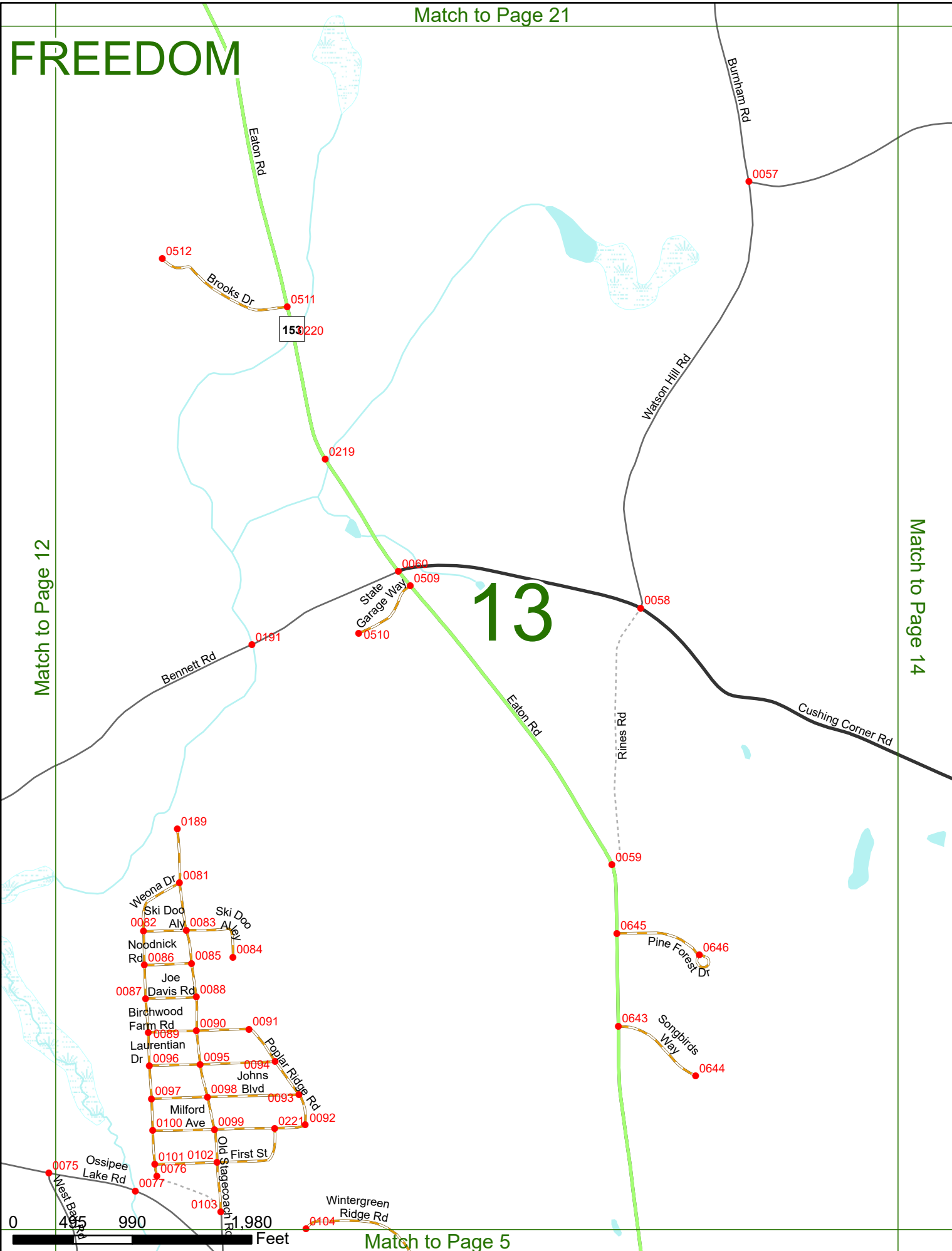


# FREEDOM

Match to Page 12

Match to Page 14

# 13



# FREEDOM

# 14

Match to Page 13

Match to Page 15

Watson Hill Rd

Sh Rd

0054

0056

Moulton Rd

0026

0458

0634

0025

Cushing Corner Rd

Moulton Rd

0471

Towle Rd

0472

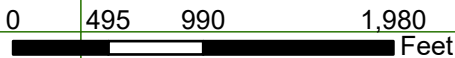
0021

0020

0019

Old Portland Rd

Elm St



Match to Page 23

# FREEDOM

Moulton Rd

Durgin Hill Rd

0026

0024

Match to Page 14

Match to Page 16

# 15

Scarboro Rd

0023

0629

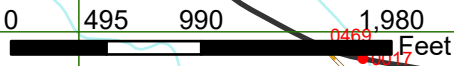
Black Rd

0022

Scarboro Rd

Old Portland Rd

0018



0469  
0447

Match to Page 7

Match to Page 24

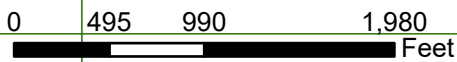
# FREEDOM

Match to Page 15

# 16

M A I N E

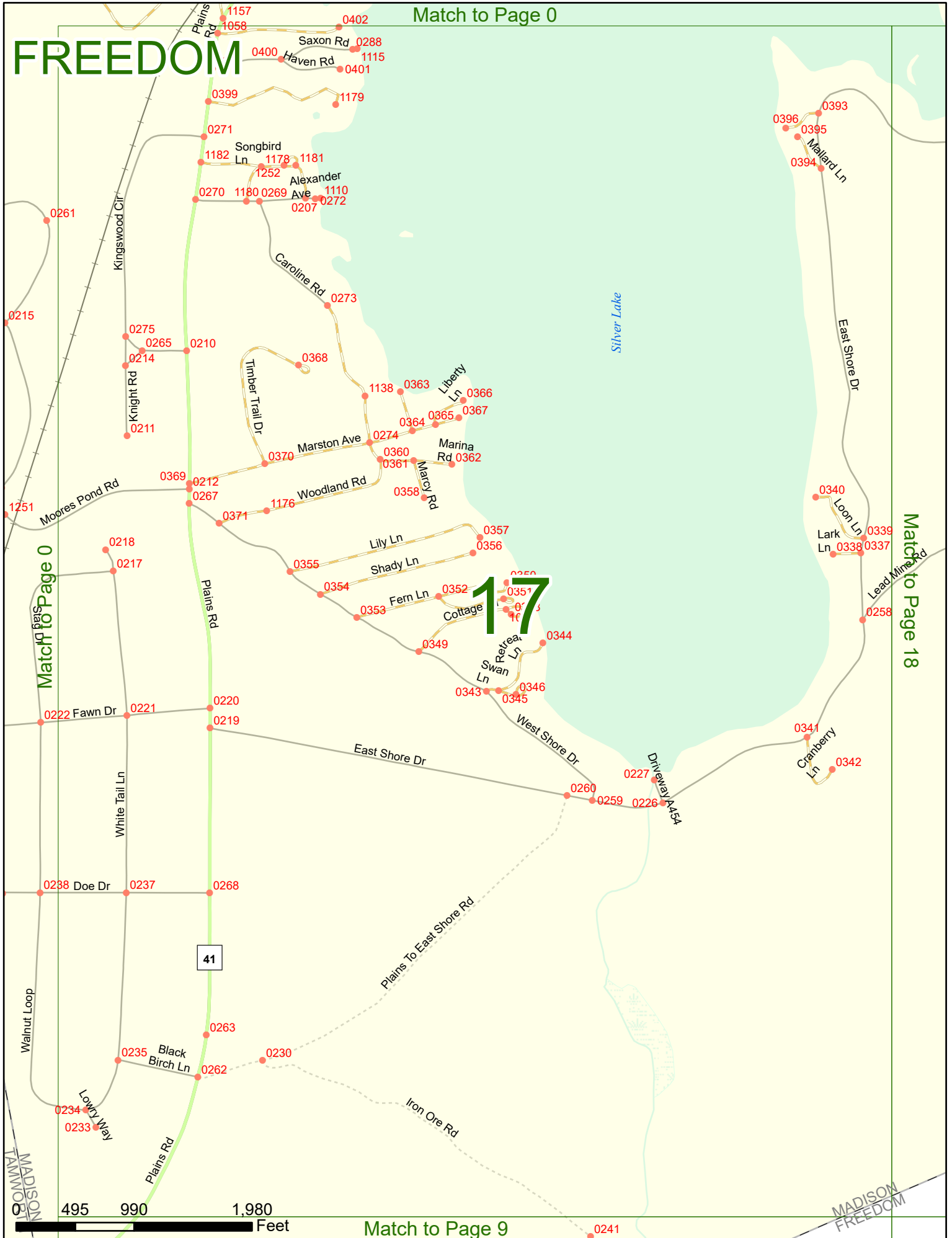
Match to Page 0



Match to Page 8



# FREEDOM



Match to Page 0

Match to Page 18

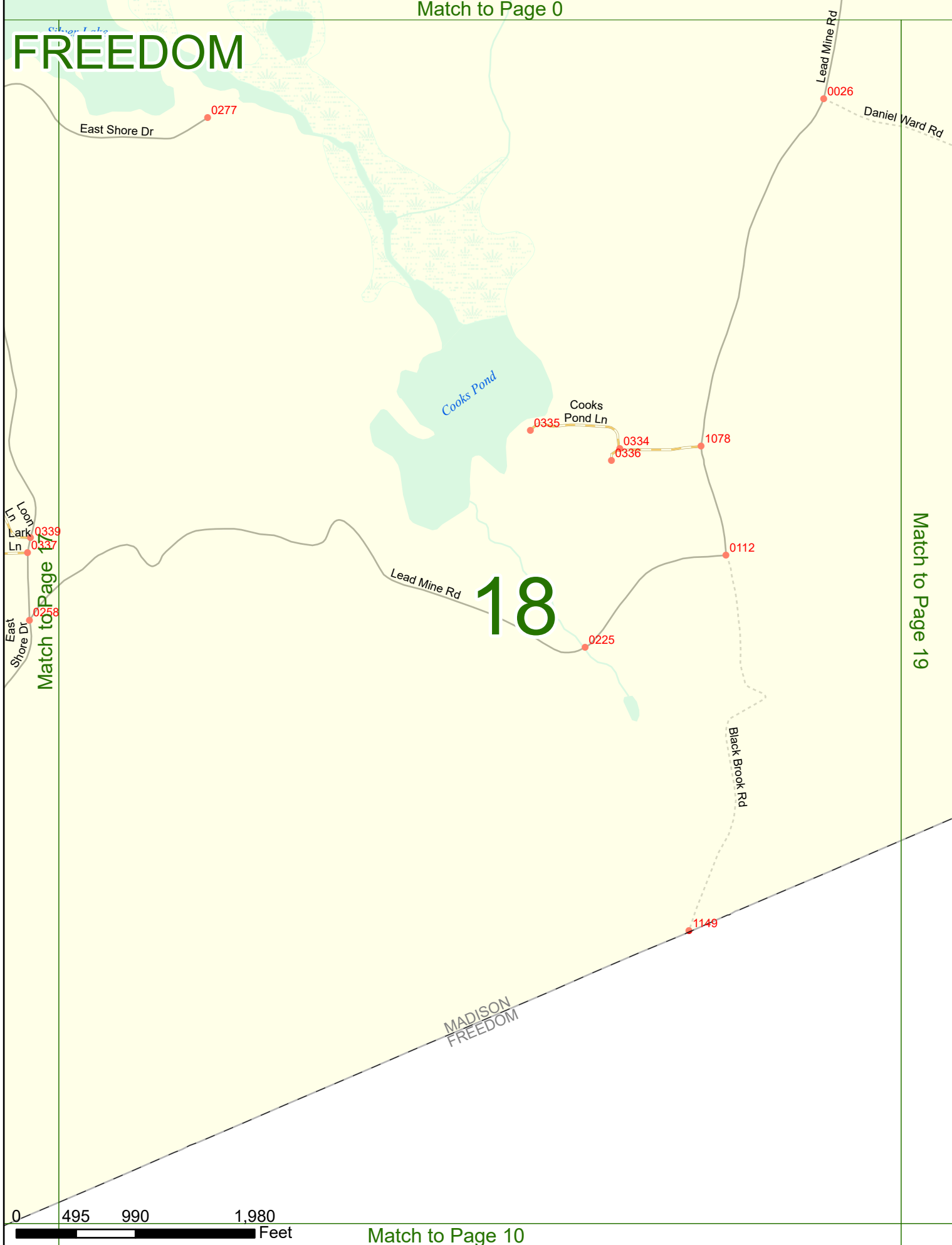
0 495 990 1,980 Feet

# 17



Match to Page 0

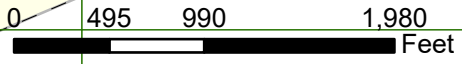
# FREEDOM



Match to Page 19

# 18

MADISON  
FREEDOM



Match to Page 10

Match to Page 0

# FREEDOM

Daniel Ward Rd

0024

Goe Hill Rd

1224

Thomas Harman Rd

1225

0025

Match to Page 18

Match to Page 20

# 19

MADISC  
FREEDOM

Trout Pond

0 495 990 1,980 Feet

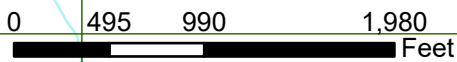
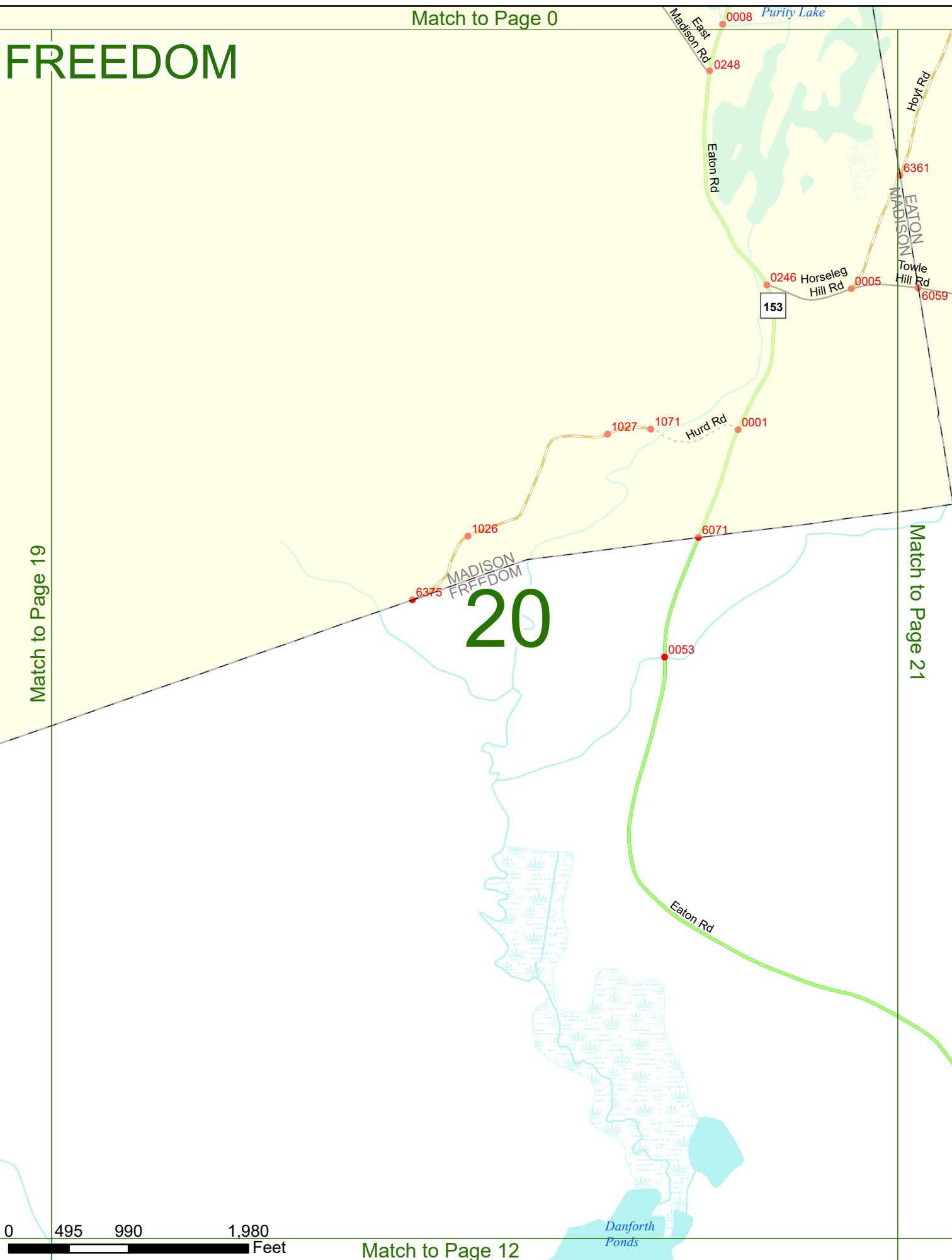
Match to Page 11

# FREEDOM

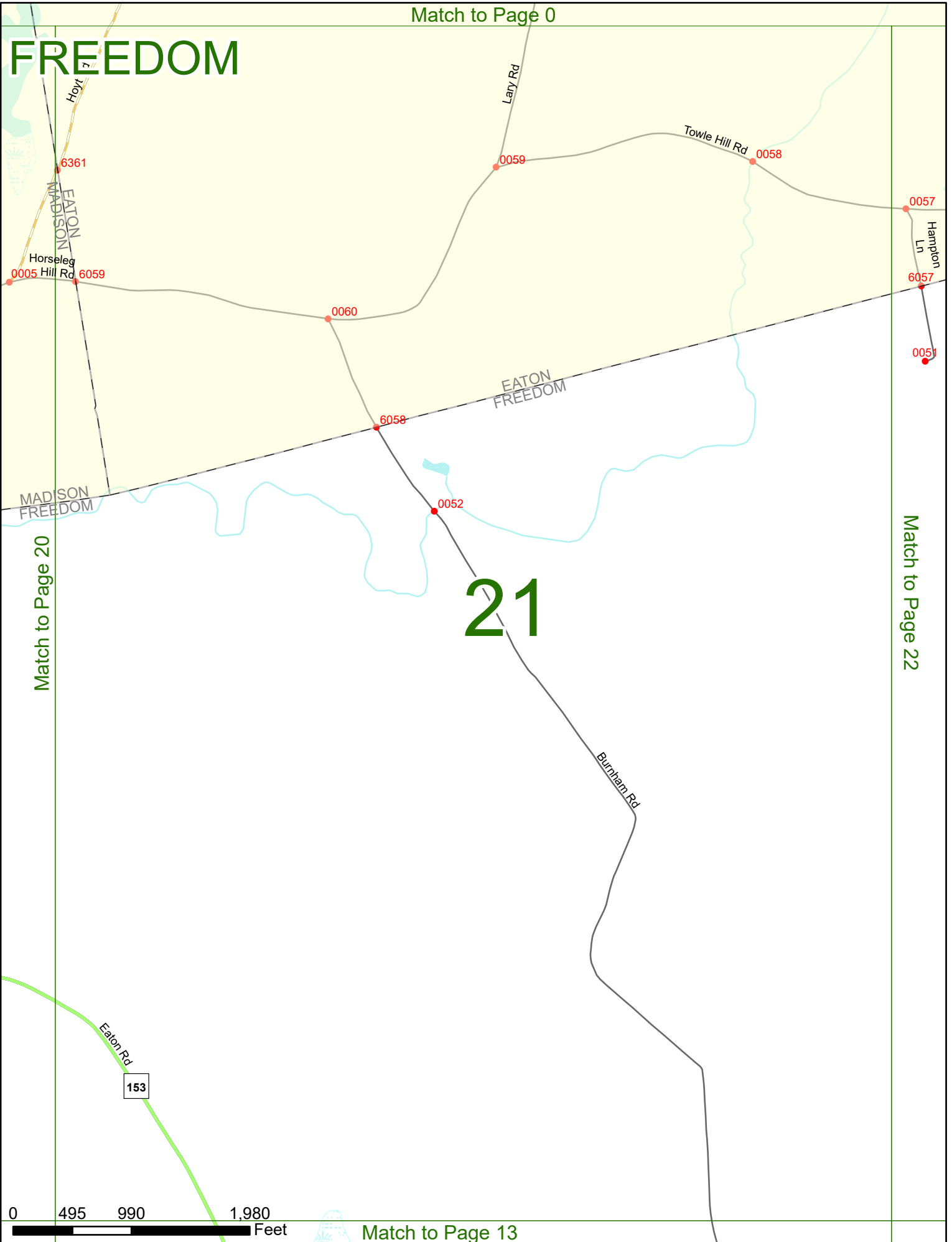
Match to Page 19

Match to Page 21

# 20



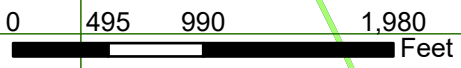
# FREEDOM



Match to Page 20

Match to Page 22

# 21

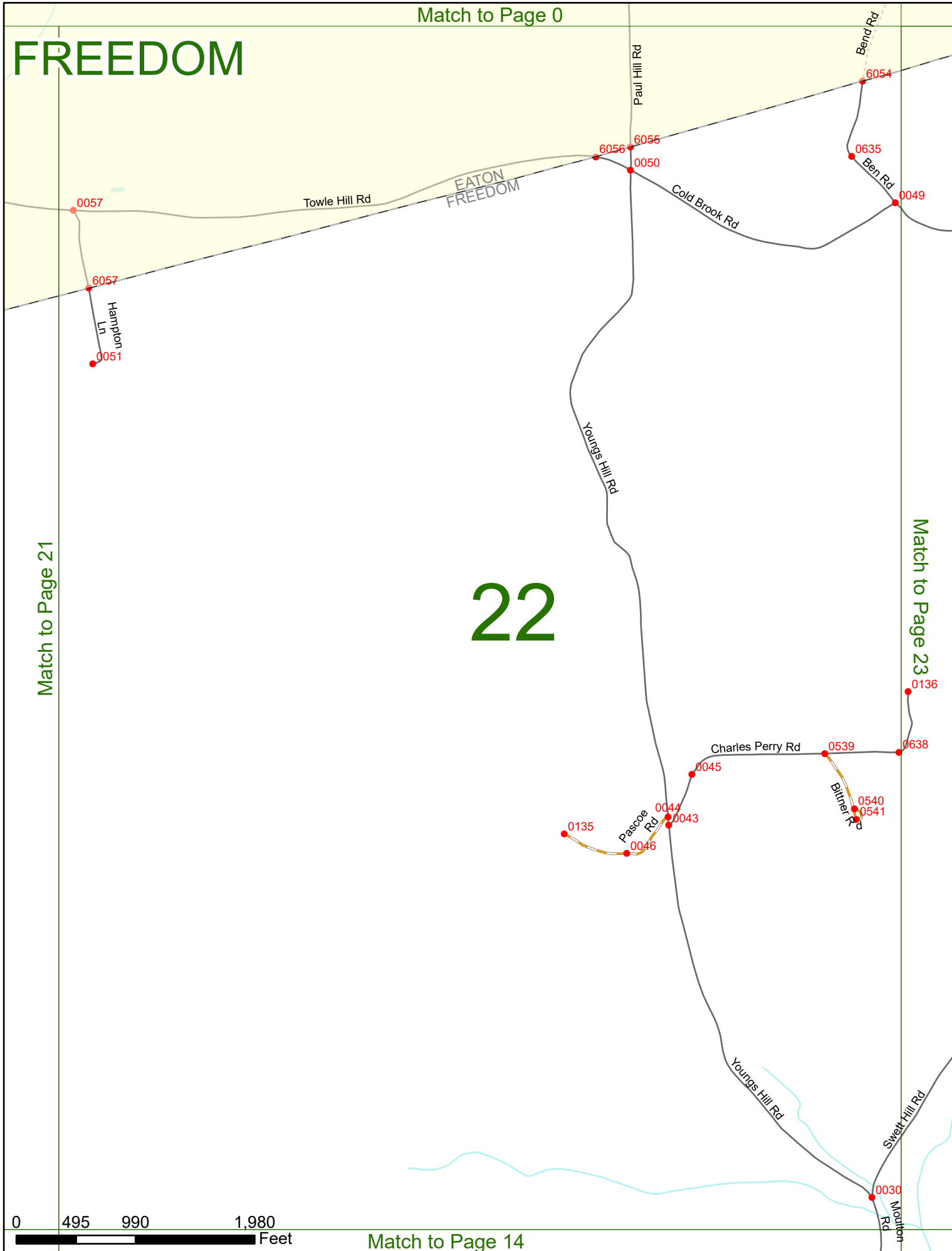


# FREEDOM

# 22

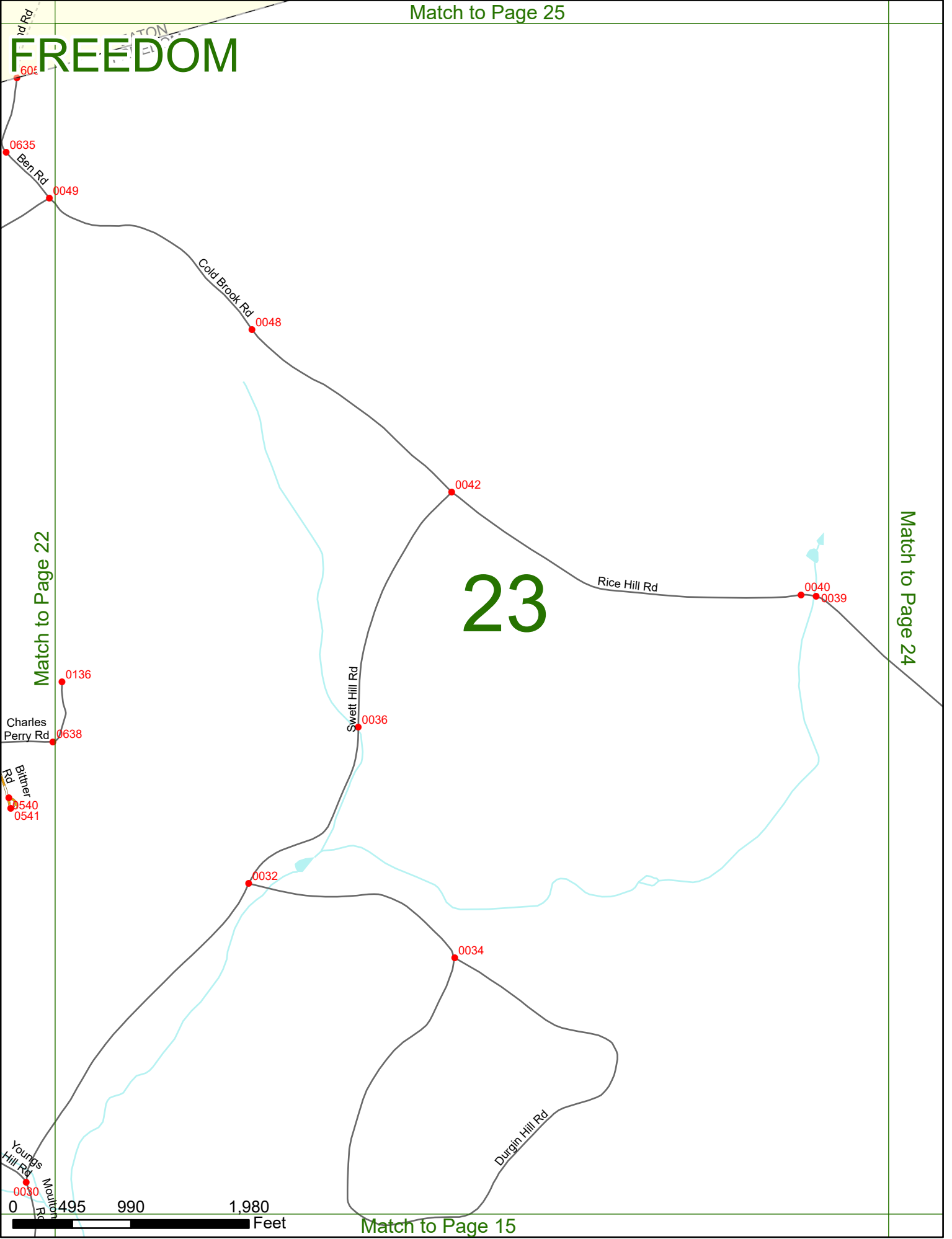
Match to Page 21

Match to Page 23



# FREEDOM

# 23



Match to Page 22

Match to Page 24



# FREEDOM

Match to Page 23

Match to Page 0

# 24

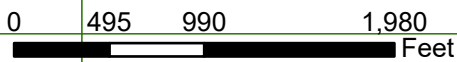
M A I N E

Rice Hill Rd

0037

8033

Bickford Pond

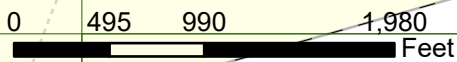
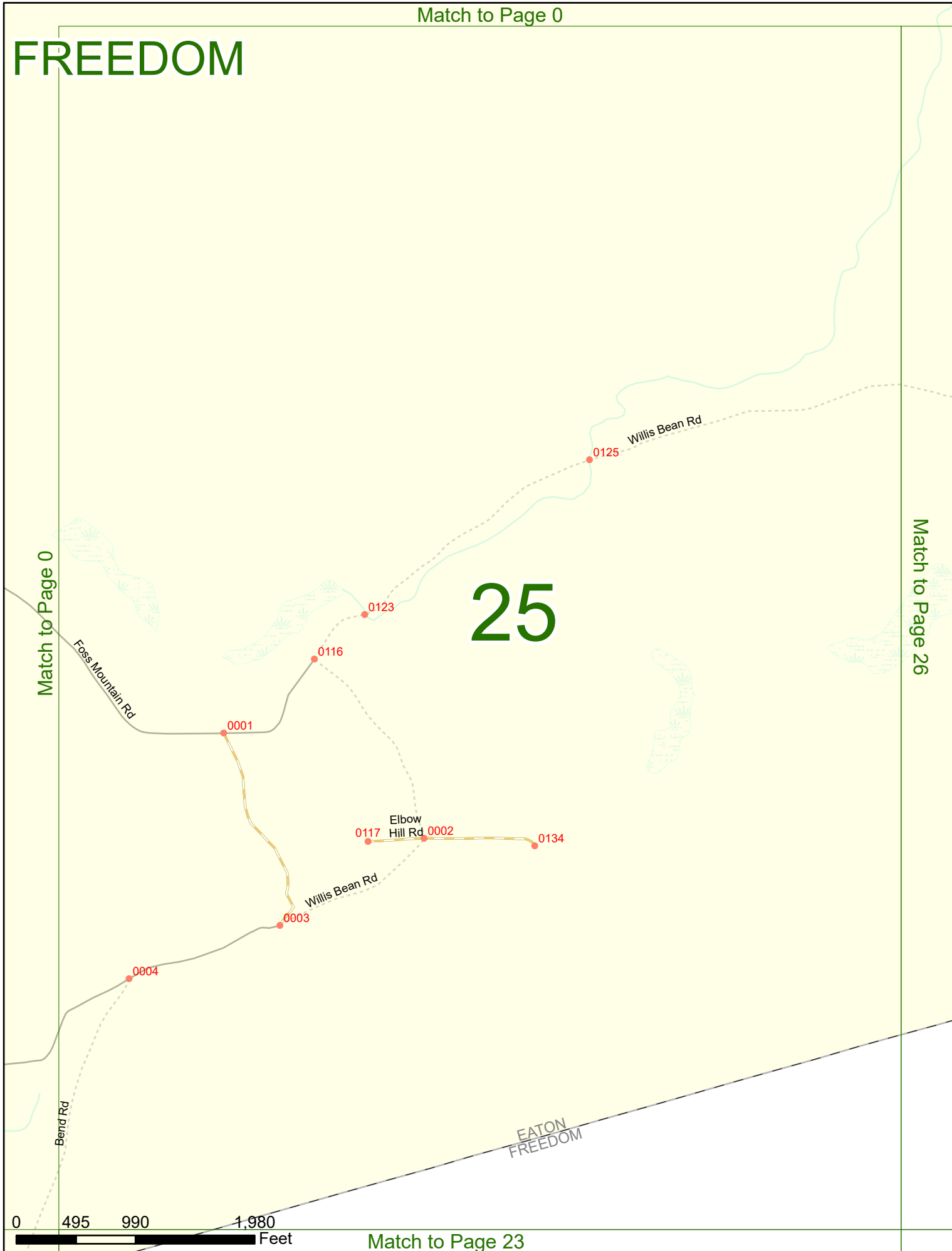


# FREEDOM

# 25

Match to Page 0

Match to Page 26



Match to Page 0

# FREEDOM

Match to Page 25

*Willis Bean Rd*

8031

# 26

M A I N E

EATON  
FREEDOM

Match to Page 0

0 495 990 1,980 Feet

Match to Page 24