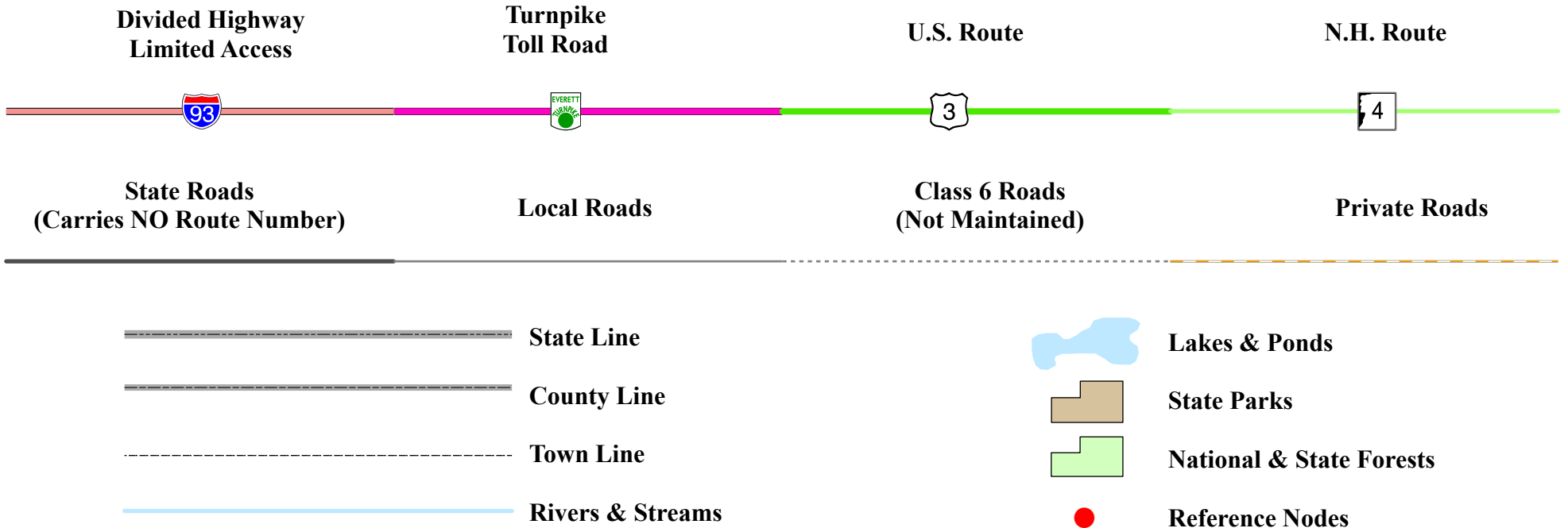




Maps and data sets are not guaranteed to be free from errors and omissions. Data is in a constant state of update and correction by various groups and agencies. Information displayed on this map is the best available at the time of publication.

# 2024 Nodal Reference Bookmap

## LEGEND



NHDOT will accept crash locations based on the State of NH Uniform Police Traffic Accident Report.

Crash occurred on:

**Option 1**     Street Address  
                   123 Main Street

**Option 2**     Route No and/or     Distance from             NESW             Intesecting Road, Bridge,  
                   Street name             Intersecting Street                                     Town/County line  
                   Main Street                     500                     E                     Oak Street

**Option 3**     First Node                     Distance from First Node                     Second Node  
                   515                                     212                                     632

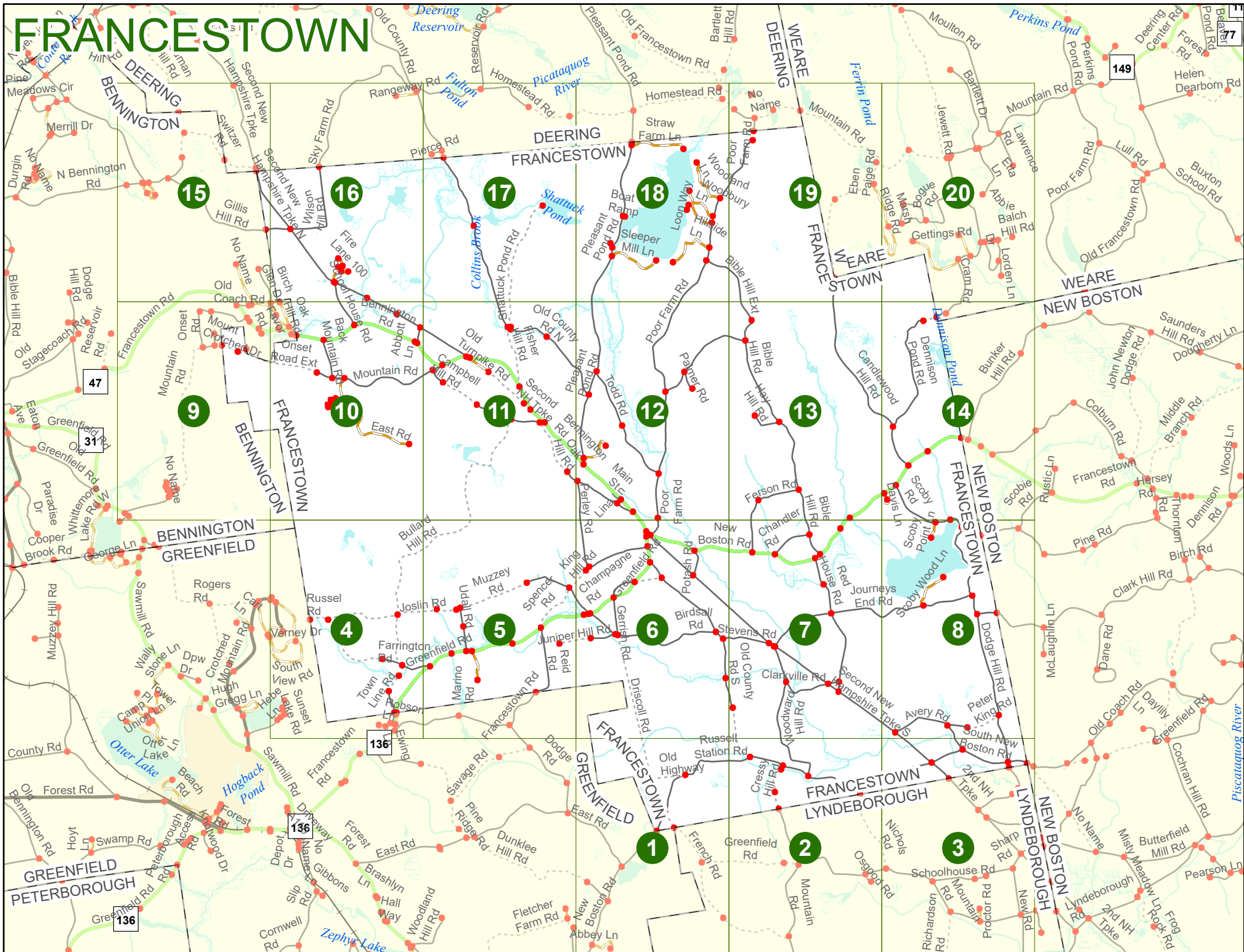
**Option 4**     Route No and/or             Mile Marker on Interstate Only             NESW             Mile (Marker)  
                   Street name  
                   189S                                     700 feet                                     S                     36.8

**Option 3 – Example**

Street Name                     Loudon Road  
First Node                             803  
Distance from First Node             318 Ft  
Second Node                             813

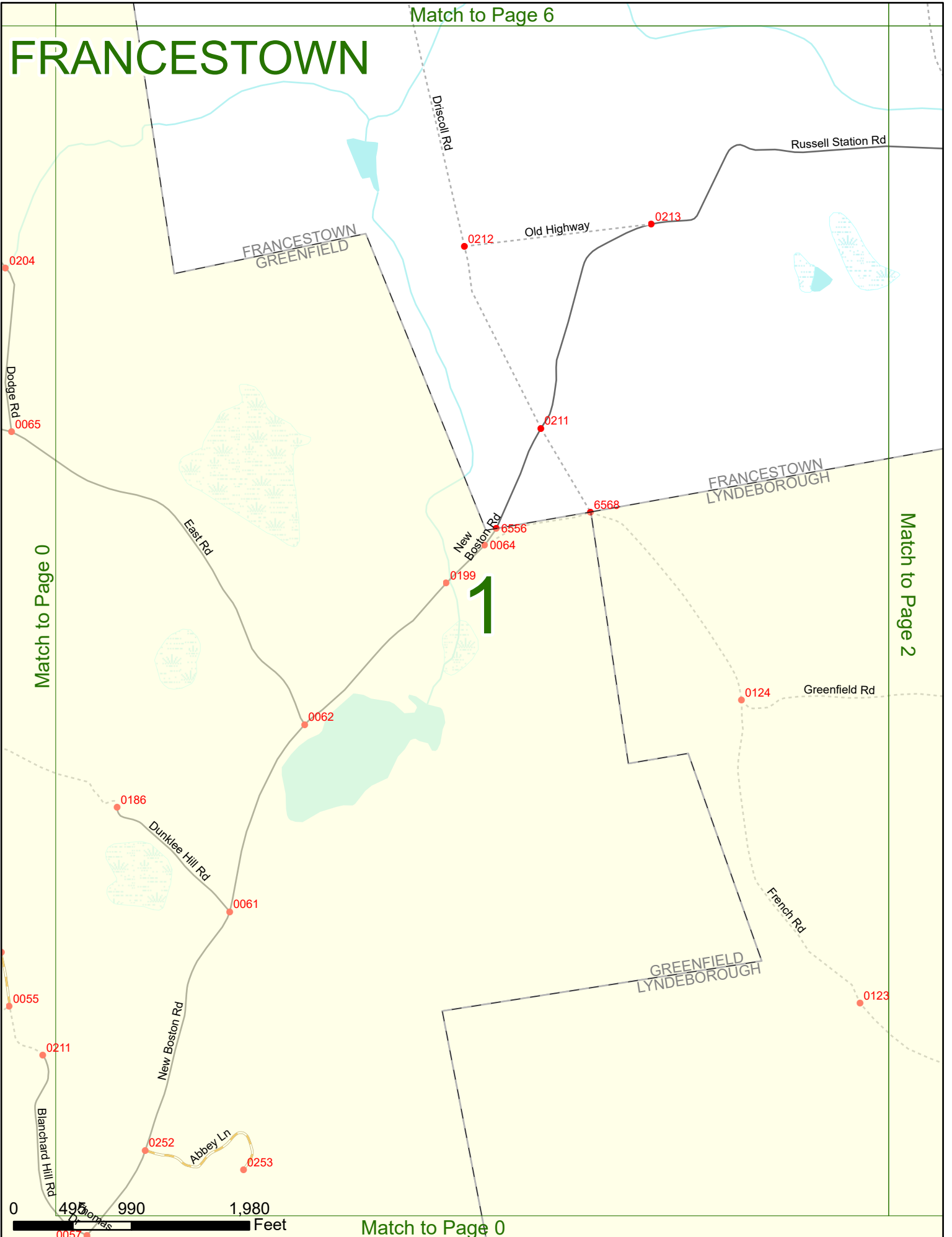


# FRANCESTOWN



# FRANCESTOWN

Match to Page 6



Match to Page 0

Match to Page 2

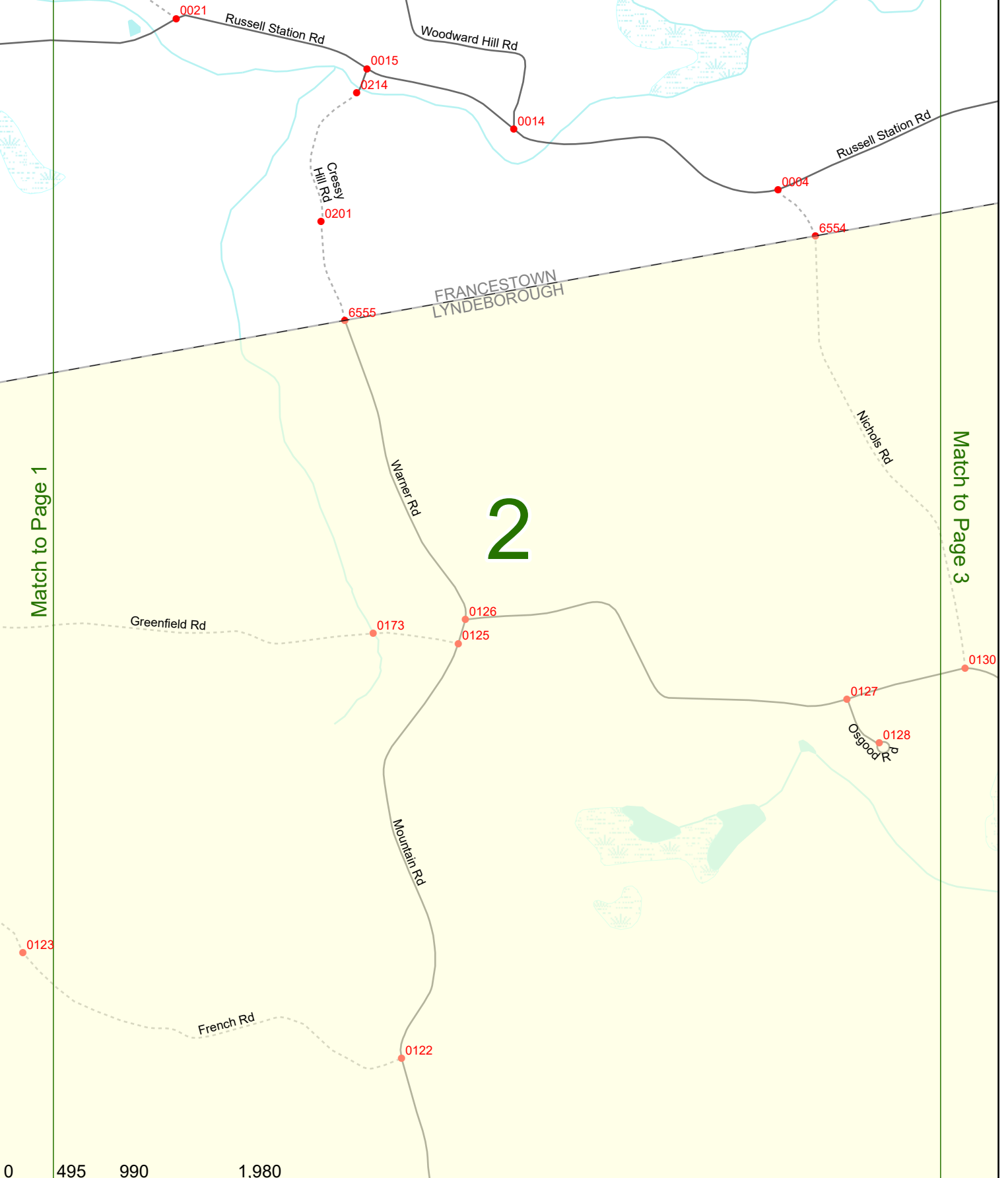
1

0 495 990 1,980 Feet

Match to Page 0

Match to Page 7

# FRANCESTOWN



Match to Page 1

# 2

Match to Page 3

0 495 990 1,980 Feet

Match to Page 0

# FRANCESTOWN

Match to Page 8

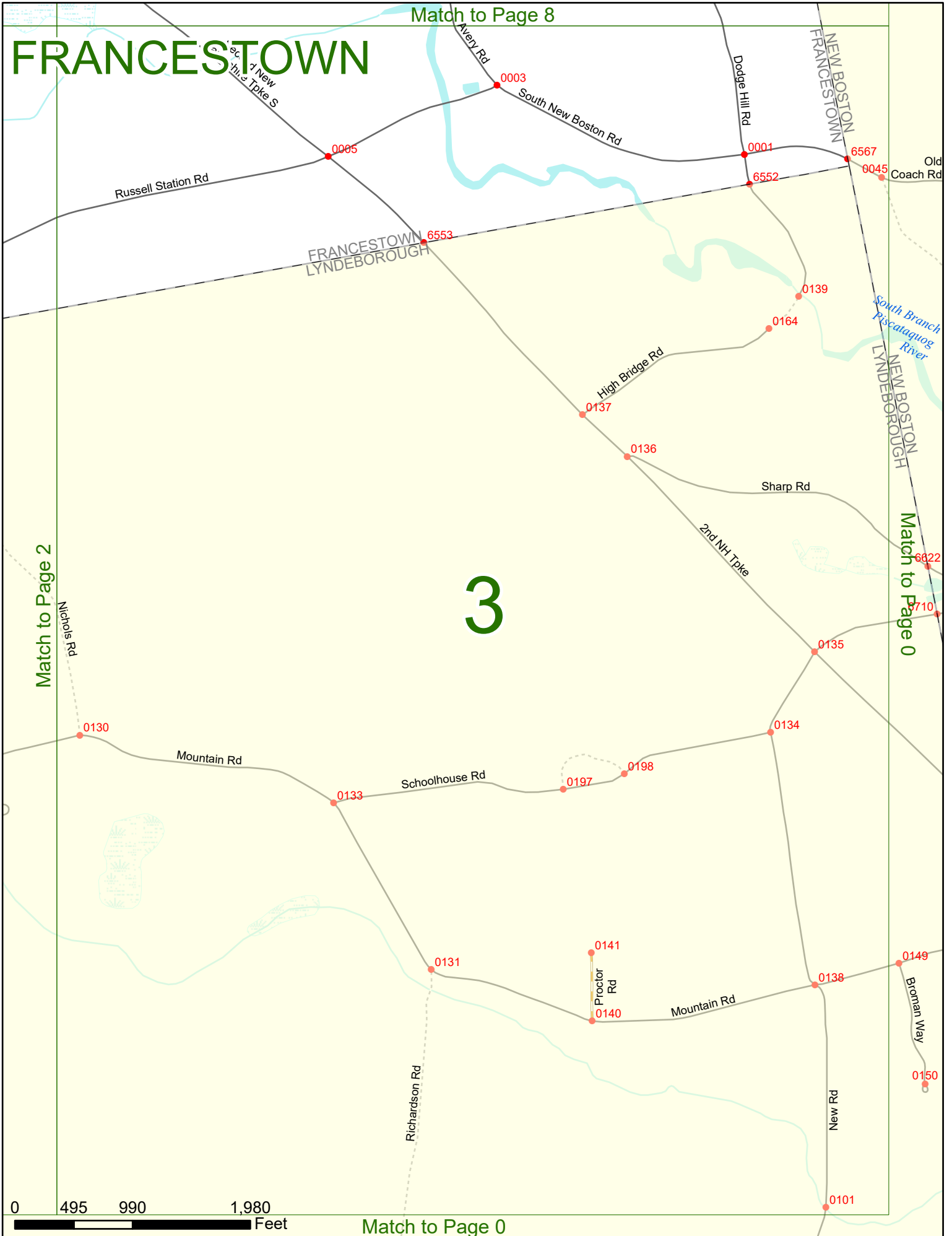
# 3

Match to Page 2

Match to Page 0

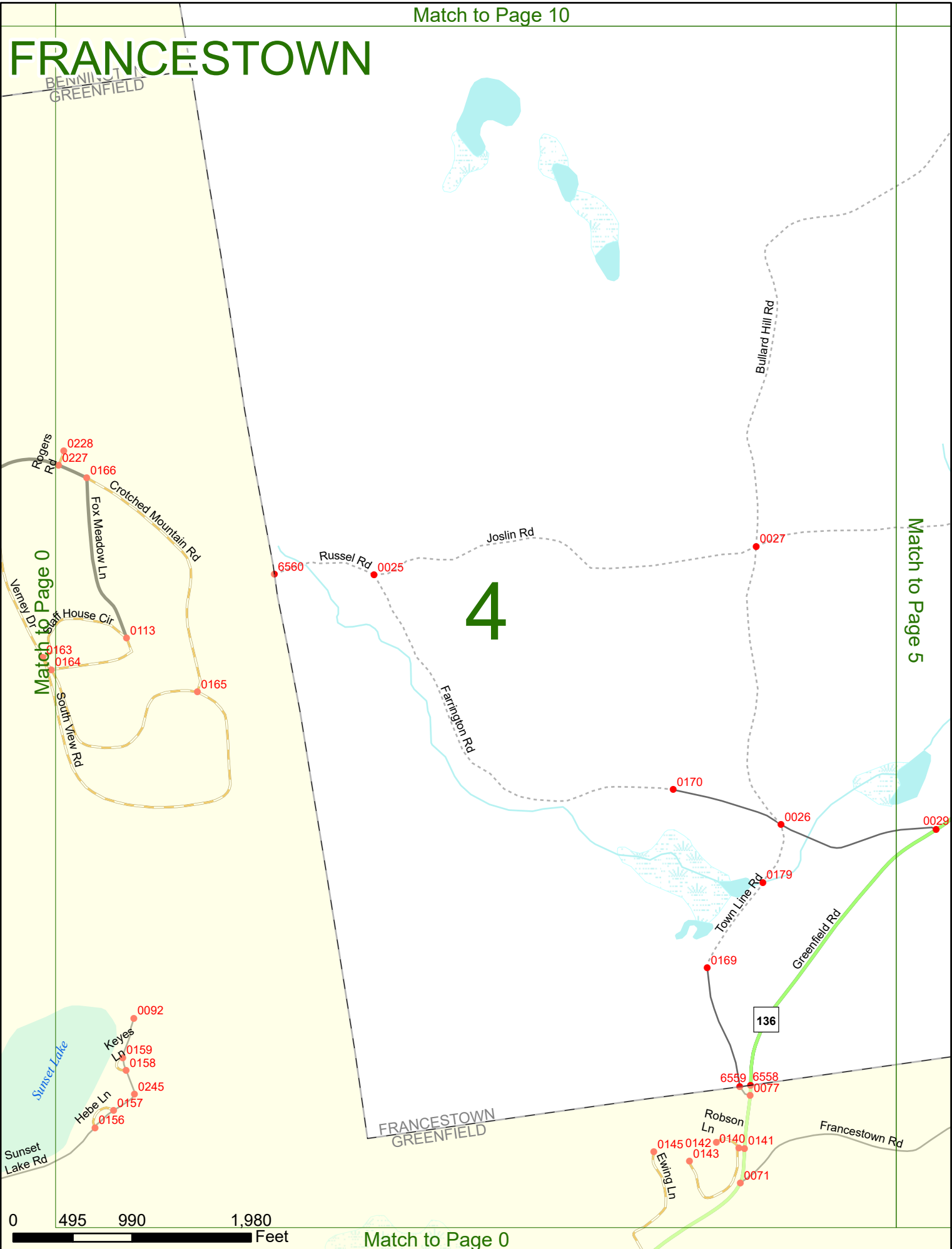
0 495 990 1,980 Feet

Match to Page 0



# FRANCESTOWN


# 4



Match to Page 0

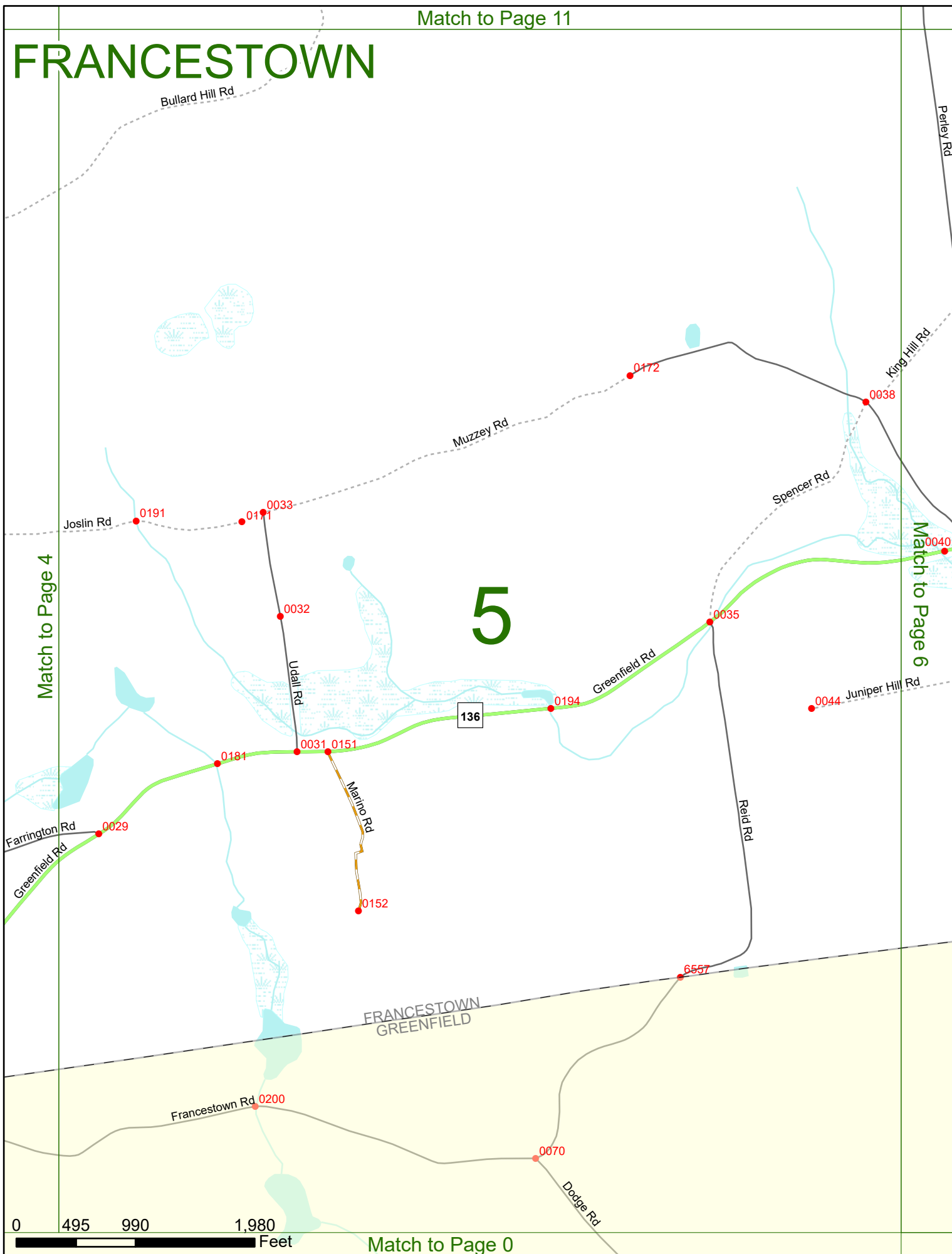
Match to Page 5

Match to Page 0





# FRANCESTOWN



Match to Page 4

Match to Page 6

# 5

0 495 990 1,980 Feet

Match to Page 0



# FRANCESTOWN


Match to Page 12

Match to Page 5

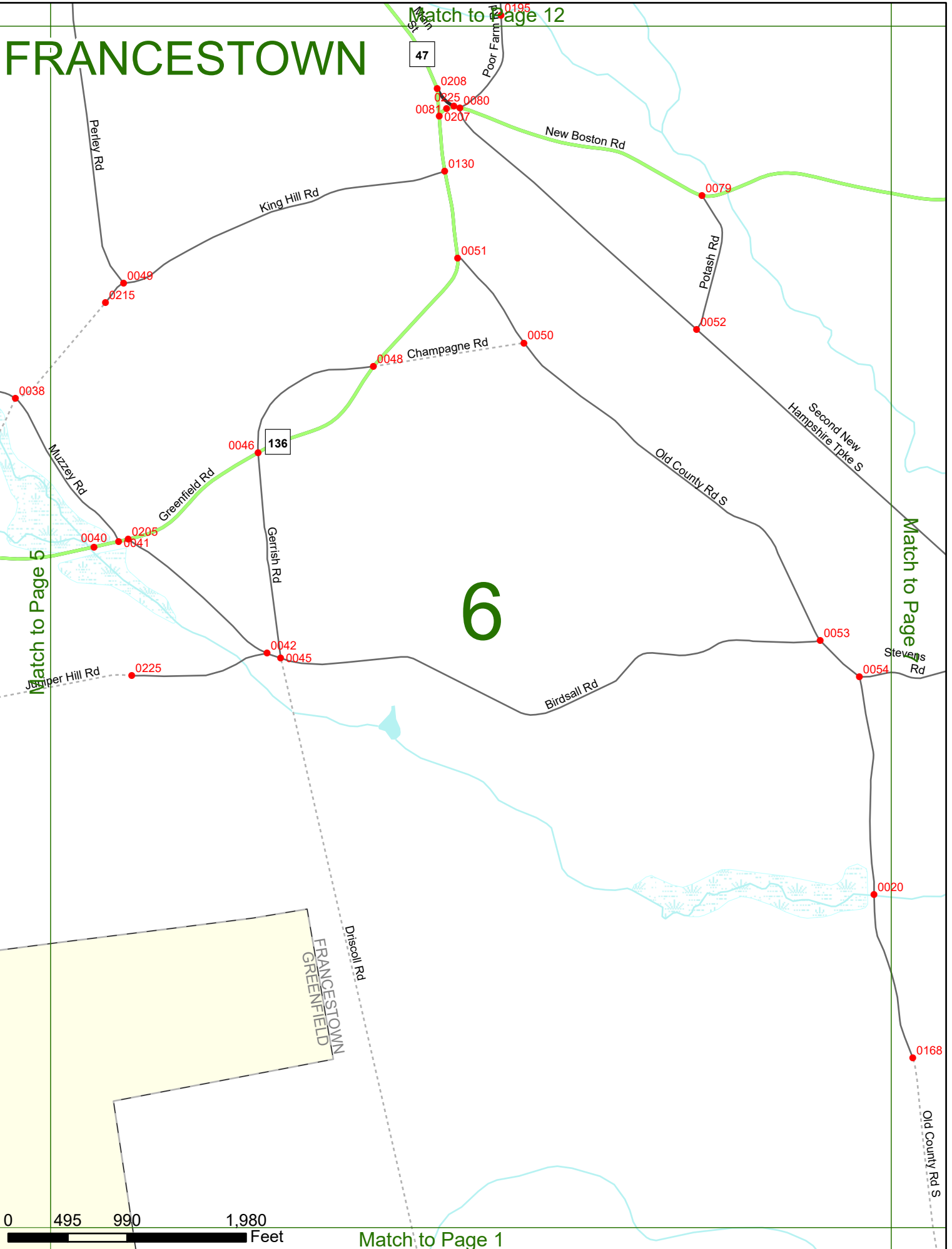
Match to Page

Match to Page 1

# 6



FRANCESTOWN  
GREENFIELD



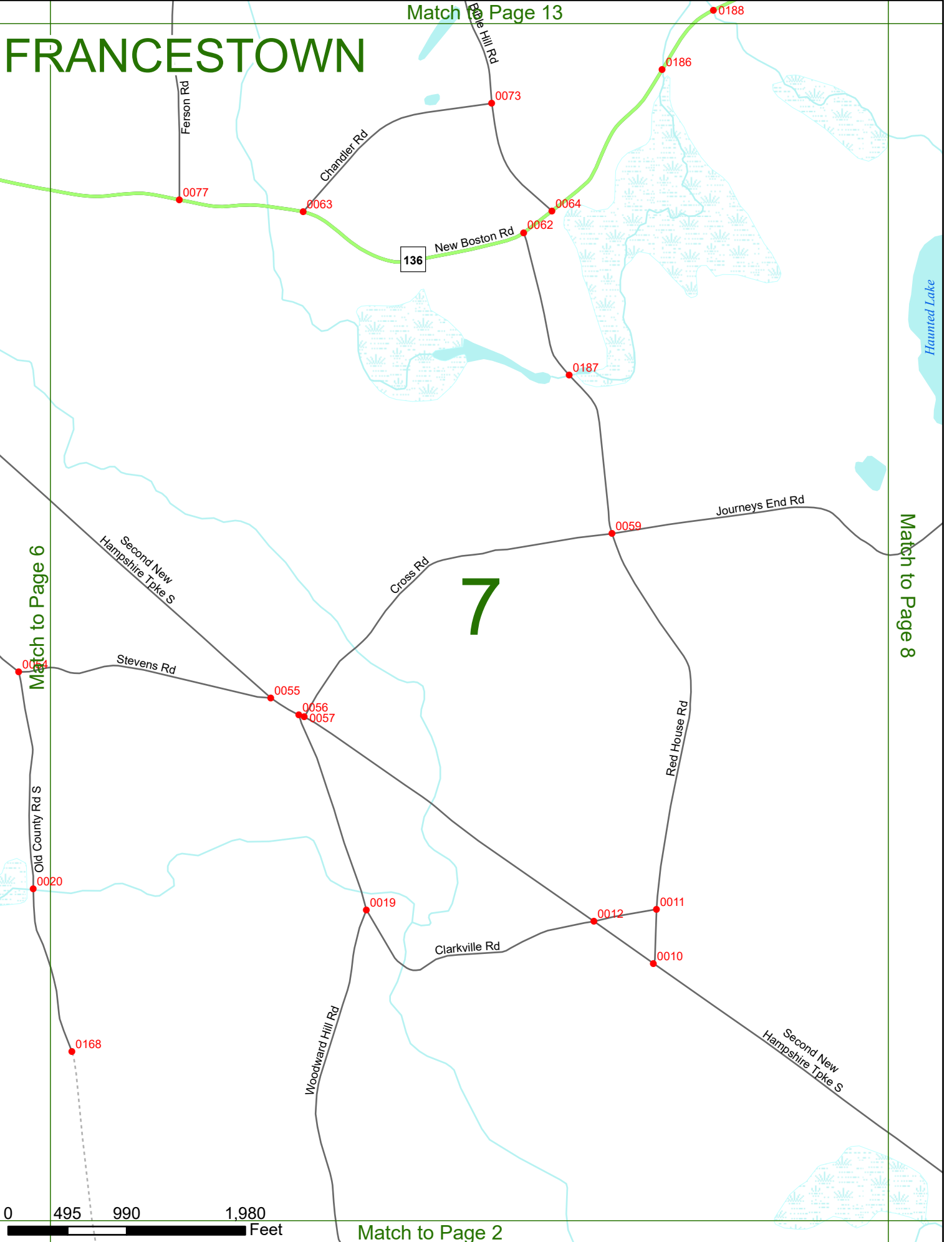
# FRANCESTOWN

Match to Page 13

Match to Page 6

Match to Page 8

# 7



0 495 990 1,980 Feet

Match to Page 2

# FRANCESTOWN

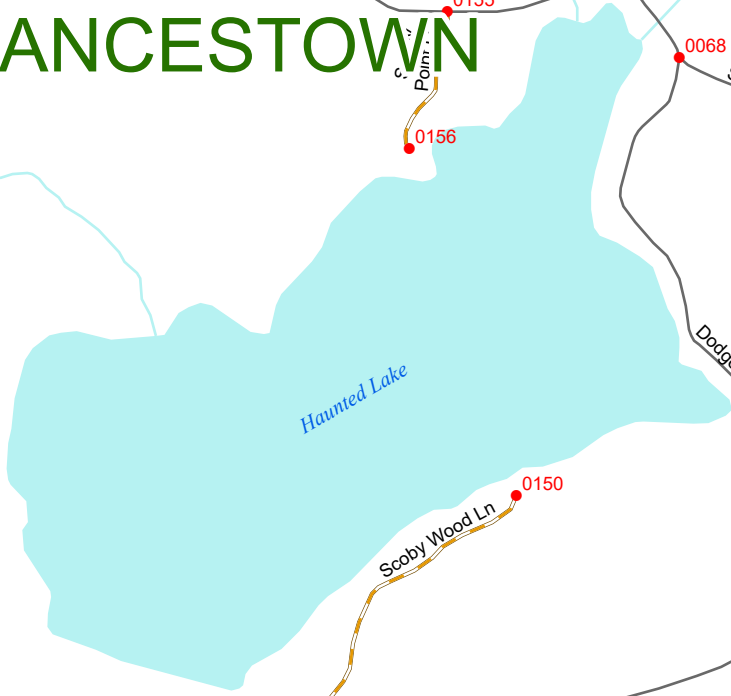
Match to Page 14

Match to Page 7

Match to Page 0

Match to Page 3

# 8



Journeys End Rd

Dodge Hill Rd

Scobie Rd

Pine Rd

Middle New Boston Rd

Clark Hill Rd


McLaughlin Ln

Dodge Hill Rd

Peter King Rd

Avery Rd

Second New Hampshire Tpke S



Match to Page 15

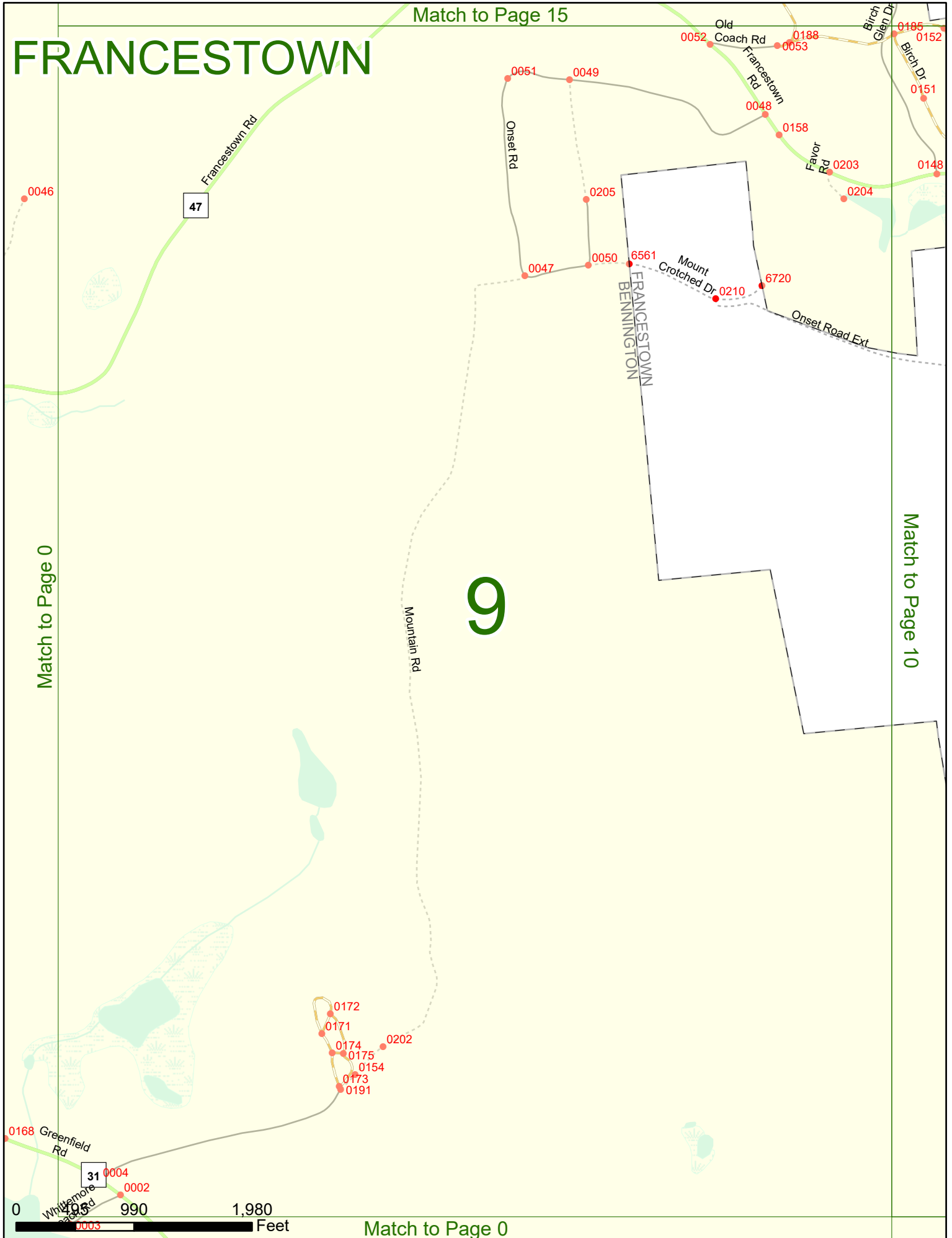
# FRANCESTOWN

# 9

Match to Page 0

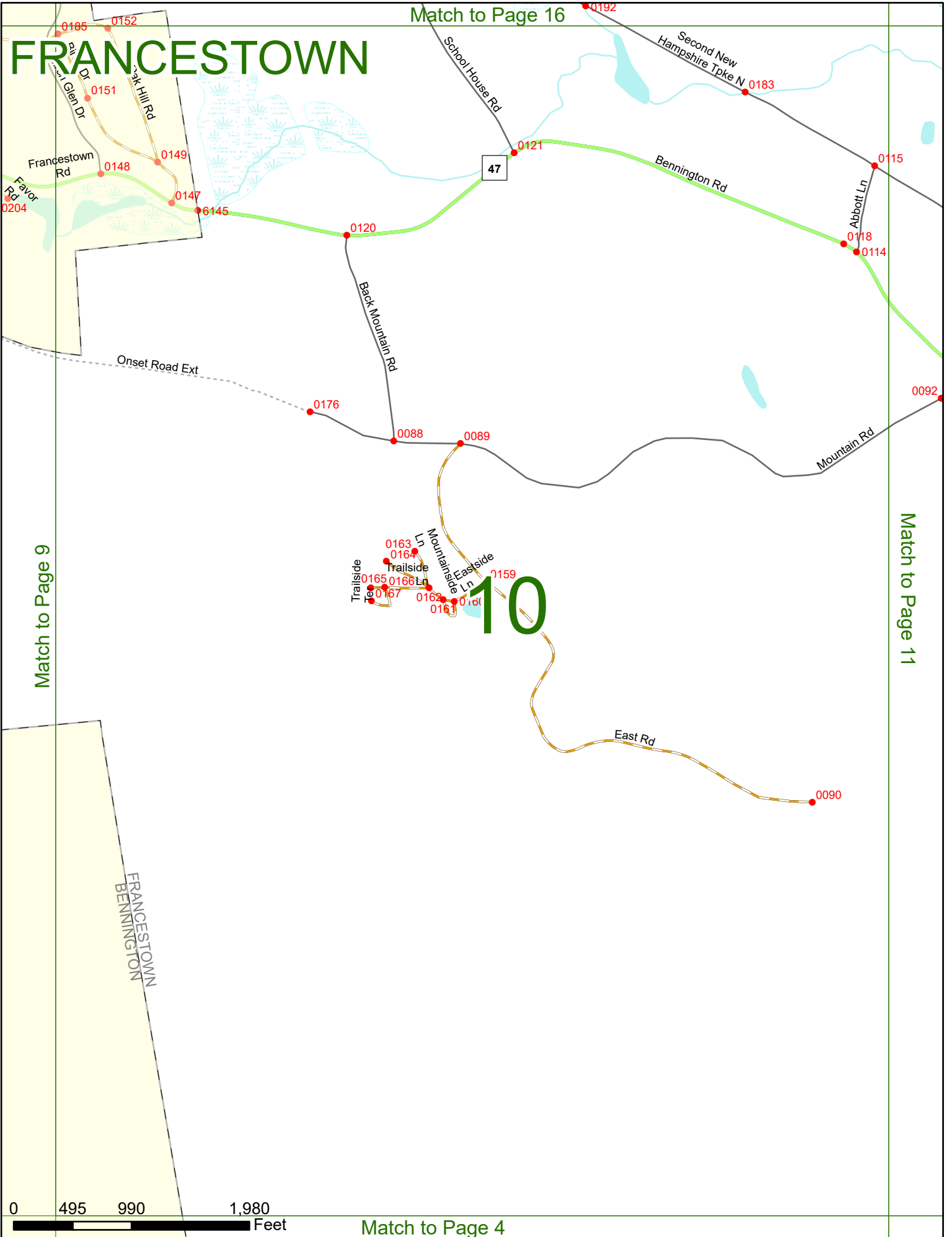
Match to Page 10

Match to Page 0



# FRANCESTOWN

Match to Page 16



Match to Page 9

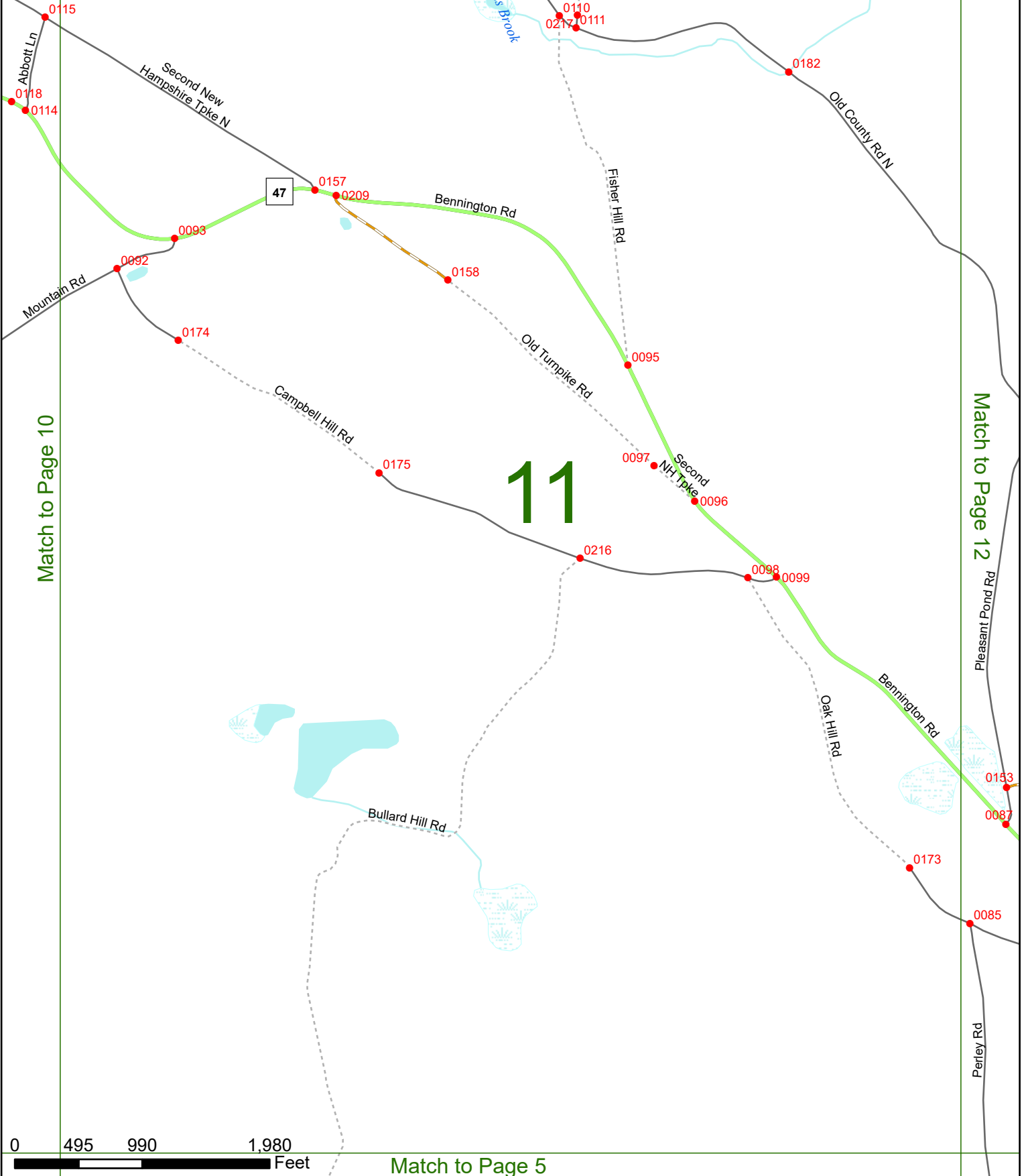
Match to Page 11

0 495 990 1,980 Feet

Match to Page 4

# FRANCESTOWN

Match to Page 17



Match to Page 10

Match to Page 12

# 11

Match to Page 5

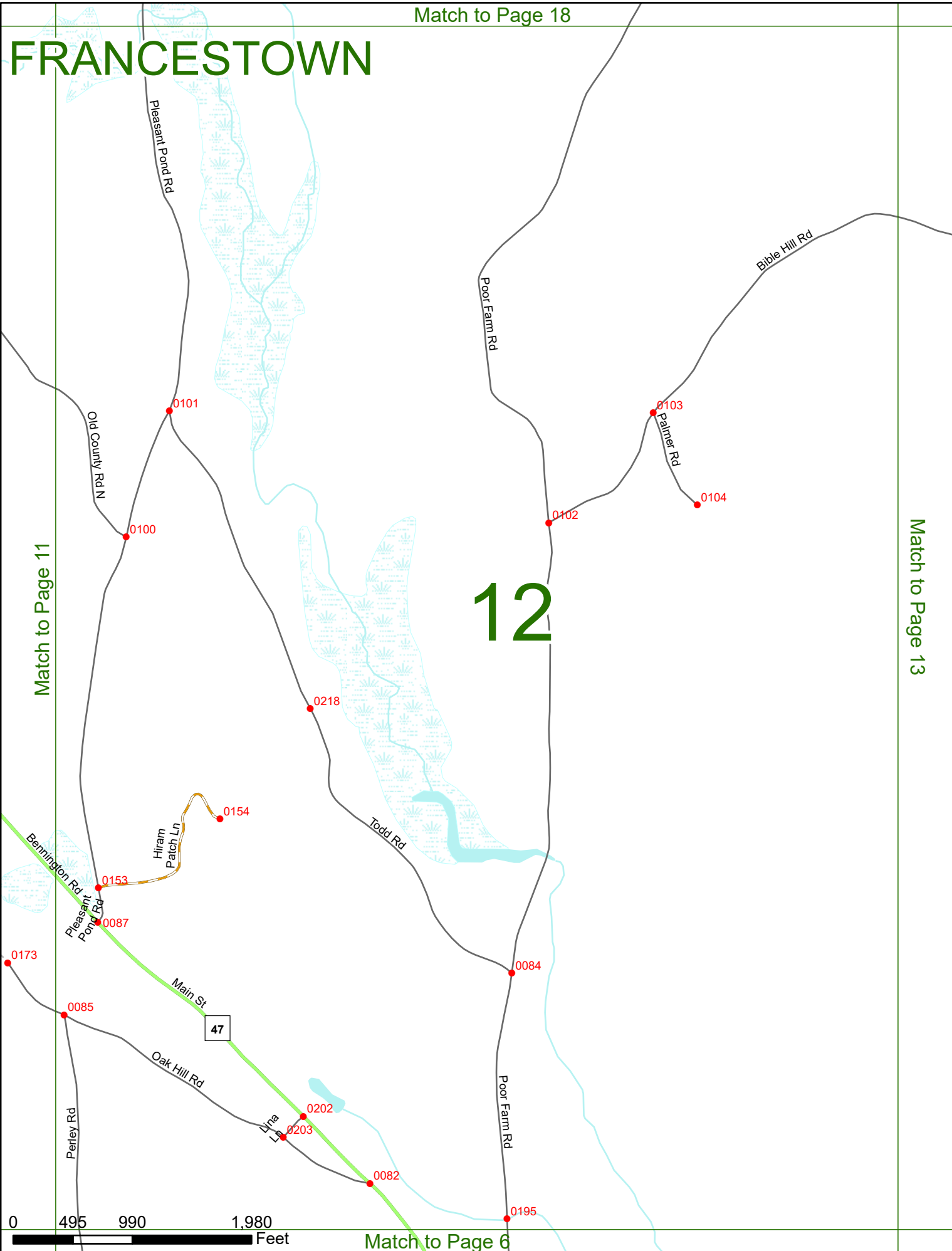
0 495 990 1,980 Feet

# FRANCESTOWN

# 12

Match to Page 11

Match to Page 13





# FRANCESTOWN

# 13

Match to Page 12

Match to Page 14

Rt. 136 Ex

0200

0108

Bible Hill Rd

0106

Hay Hill Rd

0105

Candlewood Hill Rd

Ferson Rd

0072

0190

Bible Hill Rd

136

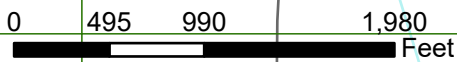
New Boston Rd

0221

0222

Davis Ln

0188



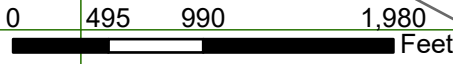
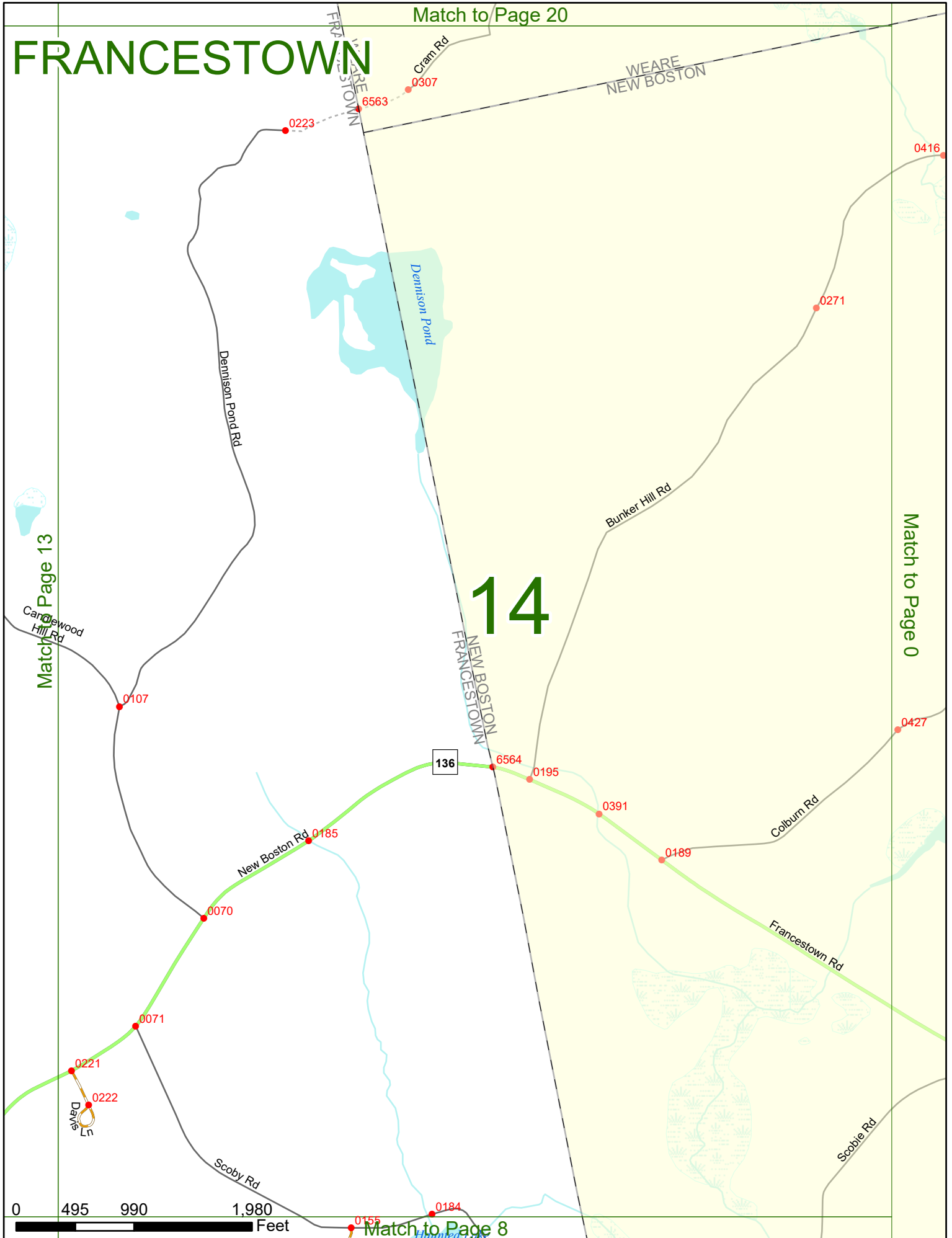
# FRANCESTOWN

Match to Page 20

# 14

Match to Page 0

Match to Page 13



Match to Page 8

Match to Page 0

# FRANCESTOWN

Hill Rd

0336

Second New Hampshire Tpke

DEERING BENNINGTON

6137

0065

Switzer Rd

N Bennington Rd

0156

6136

Old Bennington Rd

0016

6186

DEERING FRANCESTOWN

Match to Page 0

0063

0062 0181 0182

0064

0183

0184

# 15

Match to Page 16

Second New Hampshire Tpke N

Gillis Hill Rd

6146

FRANCESTOWN BENNINGTON

0189

0169

Birch Glen Dr

47

Francestown Rd

0 495 990 1,980 Feet

Match to Page 9

0052

Old Coach Rd

0188

0053

0185

0152

Match to Page 0

# FRANCESTOWN

0015 Rangeway Rd  
0014 Reservoir Rd  
0013

Sky Farm Rd

Old County Rd

0012

6185

DEERING  
FRANCESTOWN

# 16

Match to Page 17

Match to Page 15

Wilson Hill Rd

6146 Gillis Hill Rd 0124

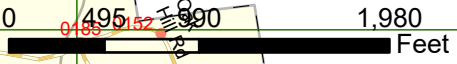
Second New  
Hampshire Tpke N

0178 Lane Fire  
Fire Lane 101 0145  
0147 0144 0146

0143  
0122

Tony Pines Rd  
School House Rd

0192



Match to Page 10

FRANCESTOWN  
BENNINGTON

Birch Glen Dr

Match to Page 0

# FRANCESTOWN

0010

0307

Homestead Rd

0331

Pierce Rd

0011

0012

6184

DEERING  
FRANCESTOWN

# 17

Match to Page 18

0126

Shattuck Pond

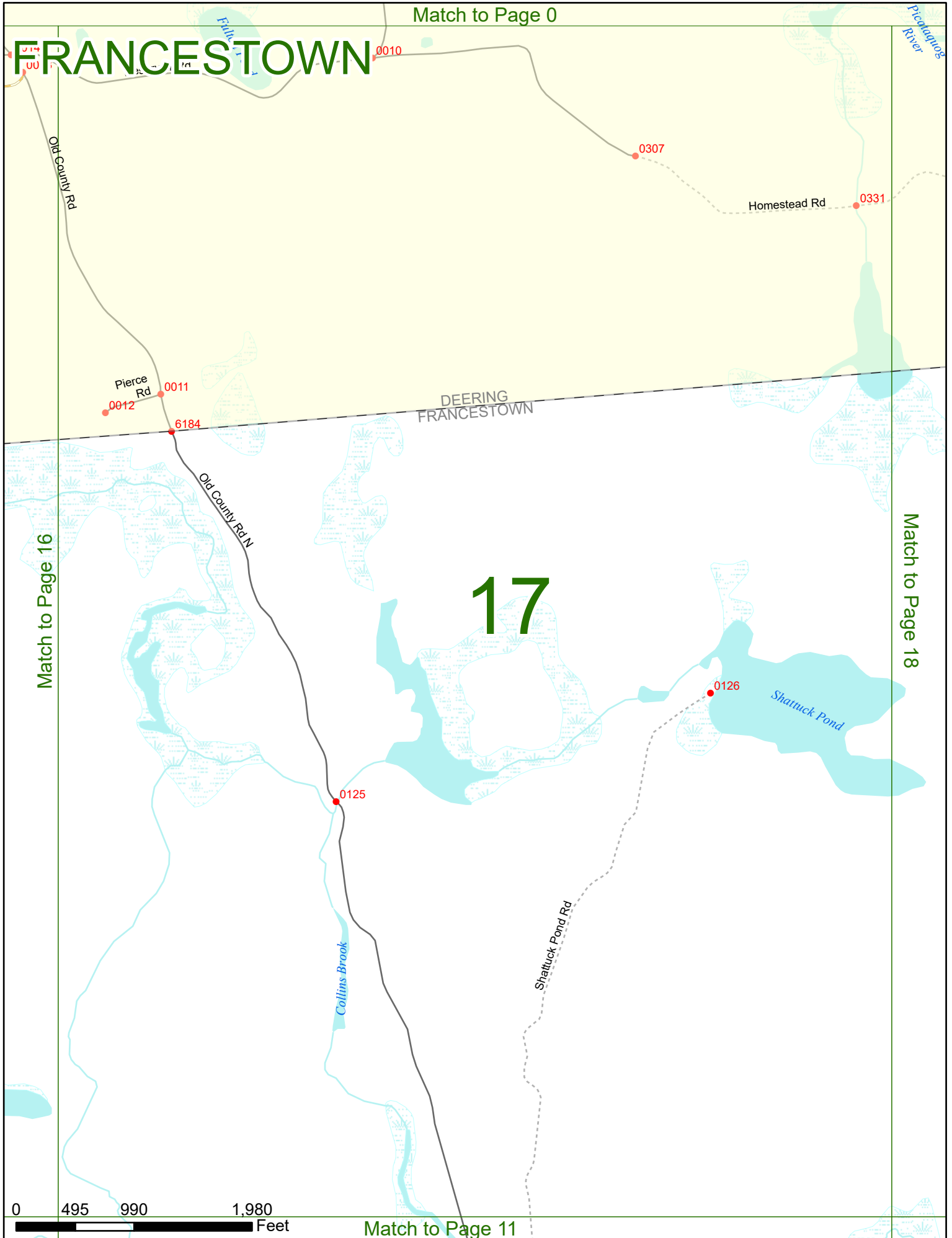
0125

Collins Brook

Shattuck Pond Rd

0 495 990 1,980 Feet

Match to Page 11



# FRANCESTOWN

Picatinno

0006 Old  
0004 Francestown Rd  
Bartlett  
Hill Rd  
0306

Homestead Rd

0331

0009

DEERING  
FRANCESTOWN

Straw Farm Ln

6183

0131

0132

# 18

0137

Woodland Ln

Match to Page 17

Match to Page 19

Poor Farm Rd

0133

Pleasant Pond Rd

0138

Loon  
Way

0219

0139

Woodbury Ln

0134

Boat  
Ramp

0128

0127

East  
Shore Ln

0135

Shattuck  
Pond

0197

0196

Kee  
Mountain Ln

0141

Sleeper Mill Ln

0177

0140

Hillside Ln

0136

0129

Bible Hill Ext

Poor Farm Rd

0 495 990 1,980 Feet

Match to Page 0

# FRANCESTOWN

# 19

Ferrin Pond

WEARE  
DEERING

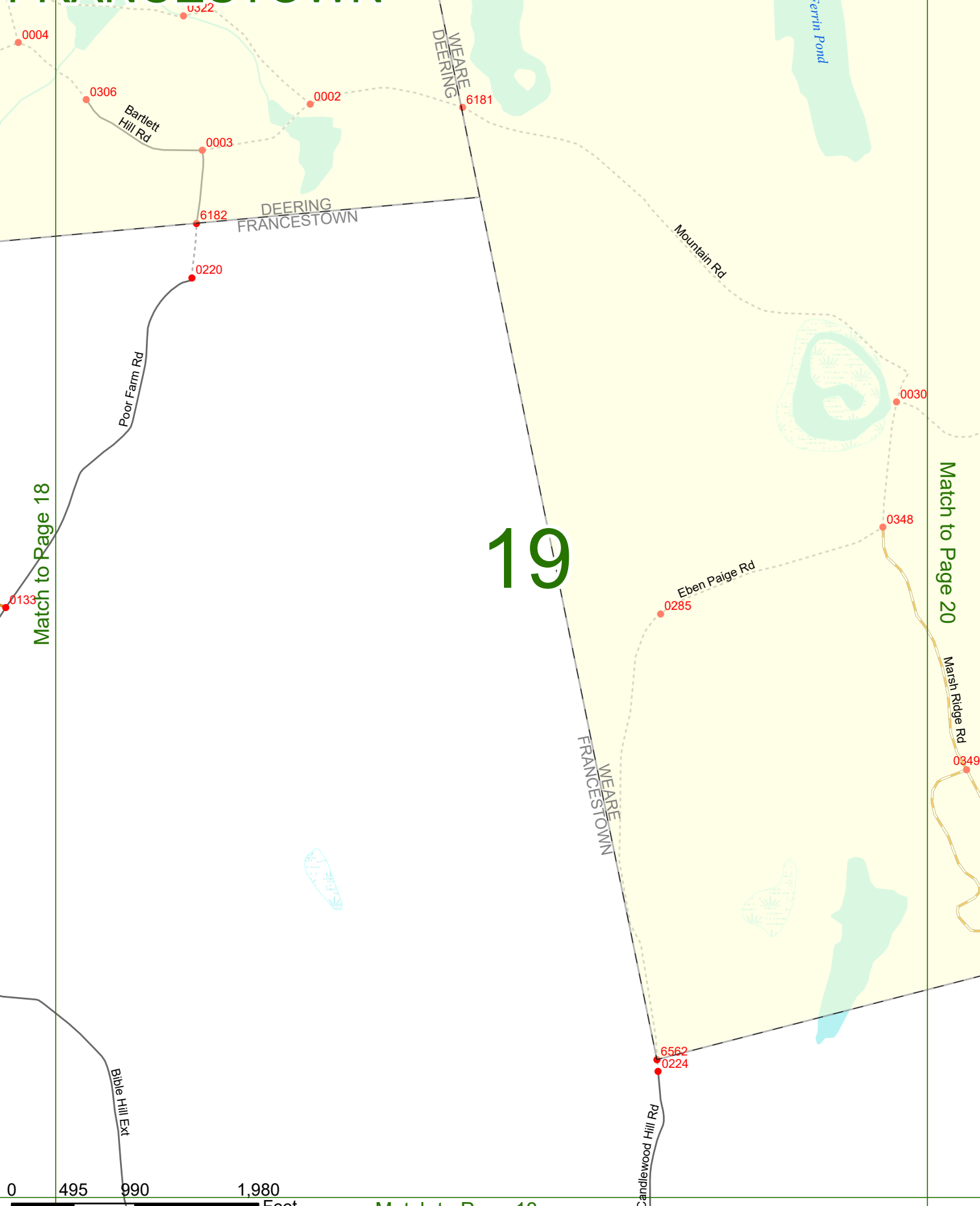
DEERING  
FRANCESTOWN

WEARE  
FRANCESTOWN

Match to Page 18

Match to Page 20

Match to Page 13





Match to Page 0

# FRANCESTOWN

Ferrin Pond

Eben Paige Rd

Match to Page 19

Marsh Ridge Rd

Jewett Rd

Barklett Dr

Moulton Rd

Mountain Rd

Lawrence Rd

Ella Ln

# 20

Match to Page 0

Mountain Rd

0025 0024 0311

0032 0034

0035

0026

0021

0020

0028

Bogue Rd

0029

0023

Mountain School Rd

0349

0427

0416

Fladstone Cir

0015

0016

0308

0017

Balch Hill Rd

0018

WEARE FRANCESTOWN

Gettings Rd

0441

0435

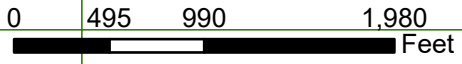
Abbie Dr

0019

Lorden Ln

0020

Cram Rd



Match to Page 14

WEARE NEW BOSTON