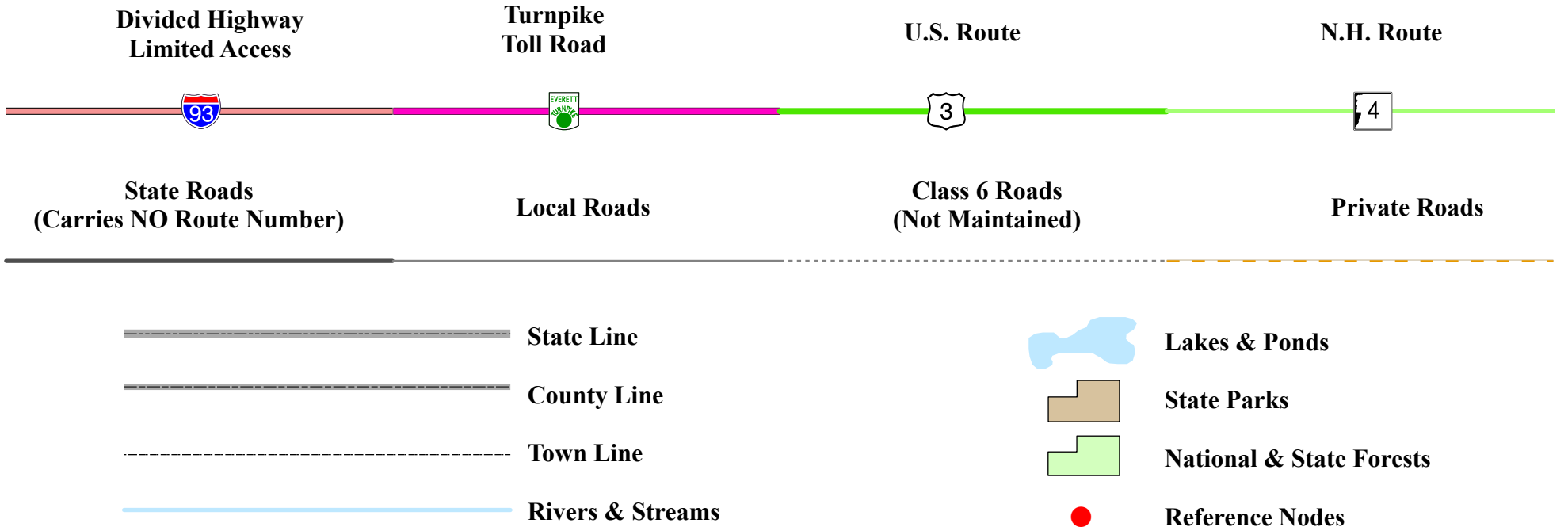




Maps and data sets are not guaranteed to be free from errors and omissions. Data is in a constant state of update and correction by various groups and agencies. Information displayed on this map is the best available at the time of publication.

2024 Nodal Reference Bookmap

LEGEND



NHDOT will accept crash locations based on the State of NH Uniform Police Traffic Accident Report.

Crash occurred on:

Option 1 Street Address
 123 Main Street

Option 2 Route No and/or Distance from NESW Intesecting Road, Bridge,
 Street name Intersecting Street Town/County line
 Main Street 500 E Oak Street

Option 3 First Node Distance from First Node Second Node
 515 212 632

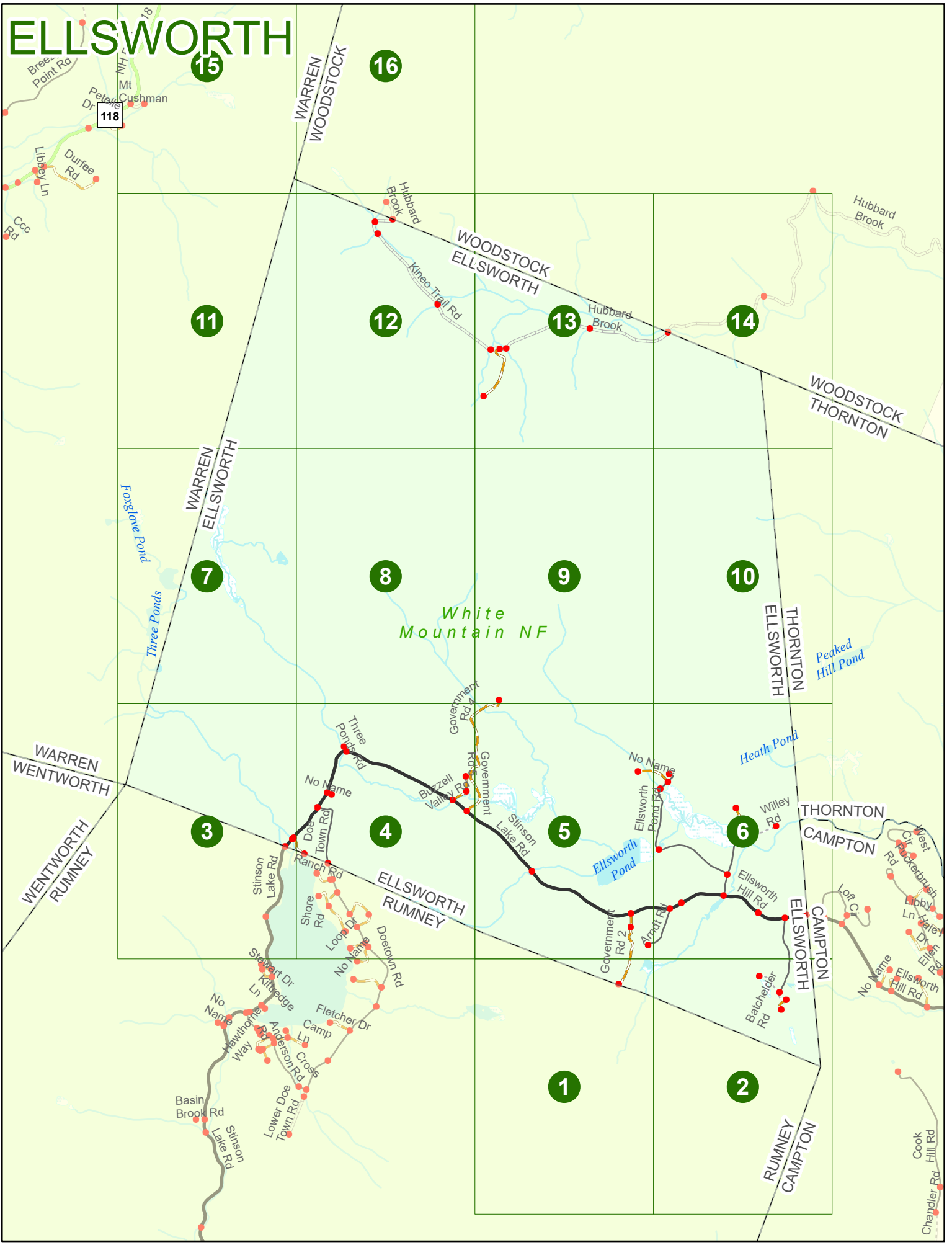
Option 4 Route No and/or Mile Marker on Interstate Only NESW Mile (Marker)
 Street name
 189S 700 feet S 36.8

Option 3 – Example

Street Name Loudon Road
First Node 803
Distance from First Node 318 Ft
Second Node 813



ELLSWORTH



ELLSWORTH

Match to Page 5

ELLSWORTH
RUMNEY

Government Rd 2
0061

1
White
Mountain NF

Match to Page 0

Match to Page 2

0 495 990 1,980 Feet

Match to Page 0

Match to Page 6

ELLSWORTH

0002

Batchelder Rd

0005

0004

0067

CAMPION
ELLSWORTH

ELLSWORTH
RUMNEY

Wh^e
Moun² NF

Match to Page 1

Match to Page 0

RUMNEY
CAMPION

0 495 990 1,980 Feet

Match to Page 0

ELLSWORTH

WARREN
ELLSWORTH

WENTWORTH
RUMNEY

Match to Page 0

ELLSWORTH
RUMNEY

Match to Page 4

3
White
Mountain NF

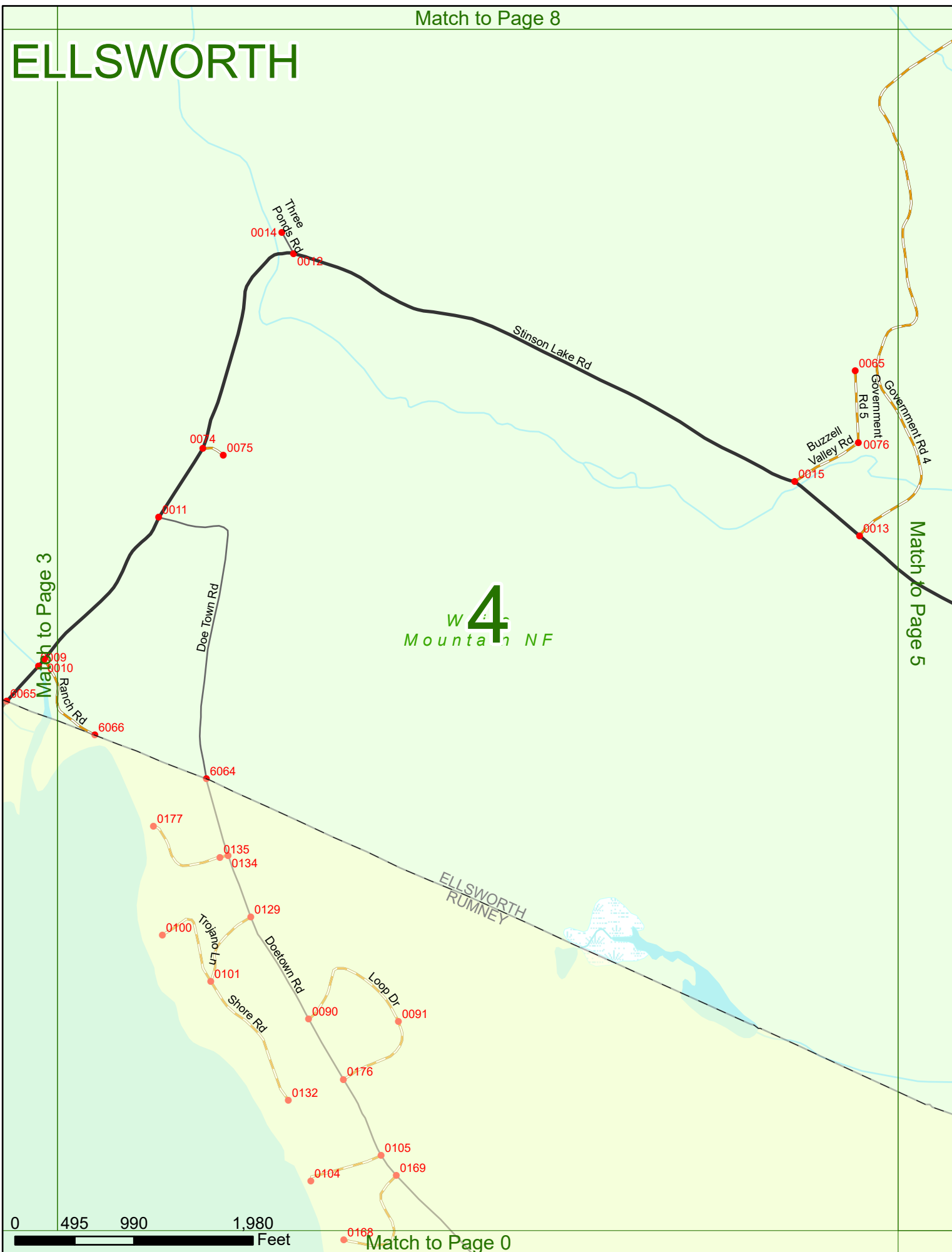
0010 0009
Ranch Rd
0065 0066

0089
Simpson Lake Rd

0 495 990 1,980 Feet

Match to Page 0

ELLSWORTH




Match to Page 3

Match to Page 5

W4
Mountain NF

ELLSWORTH
RUMNEY



Match to Page 0


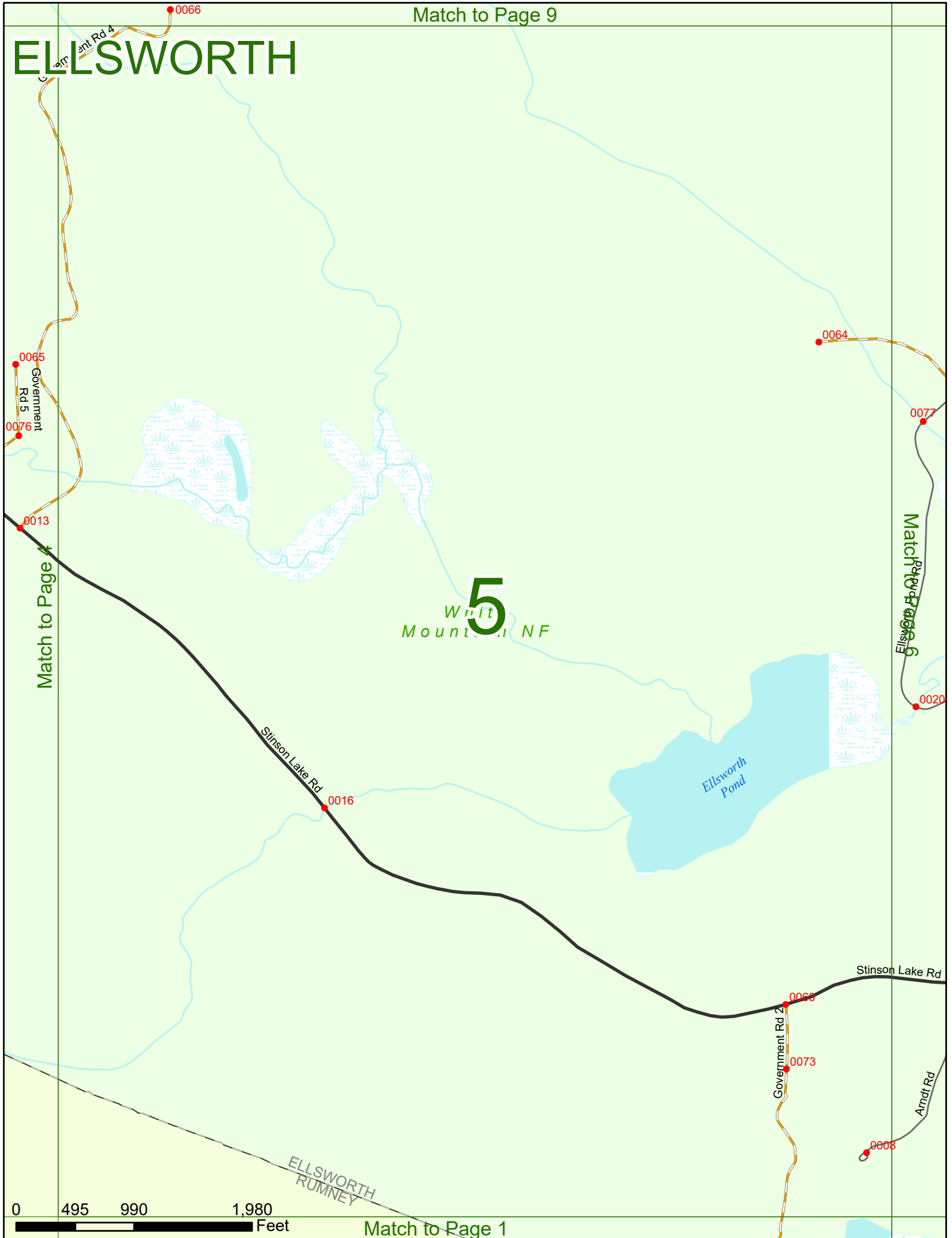
Match to Page 9

ELLSWORTH

5 Whit Mountain NF

Match to Page 4

Match to Page 6



Match to Page 1

ELLSWORTH
RUMNEY

ELLSWORTH



Match to Page 5

Match to Page 0

Match to Page 2

0 495 990 1,980 Feet

THORNTON
ELLSWORTH

THORNTON
CAMPTON

CAMPTON
ELLSWORTH

Heath Pond

6

0062

0019

0072

0071

0018

Willey Rd

0017

Ellsworth Hill Rd

0006

Stinson Lake Rd

0007

0078

Arnott Rd

0008

0003

Batchelder Rd

0001

6063

Loft Cir

Ellsworth Hill Rd

0721

0643

ELLSWORTH

Match to Page 0


Match to Page 8

WARREN
ELLSWORTH

7
White
Mountain NF

Foxglove Pond

Three Ponds




Match to Page 3

ELLSWORTH

Match to Page 7

Match to Page 9

W 8
Mount. NF



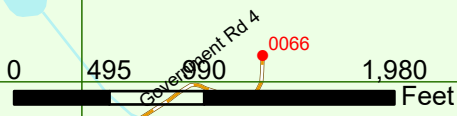
Match to Page 4

ELLSWORTH

Match to Page 8

Match to Page 10

9
Win
Mountain NF



Match to Page 5

Match to Page 14

ELLSWORTH

Match to Page 9

White
Mountain **10**

THORNTON
ELLSWORTH

Match to Page 0



Peaked
Hill Pond

0 495 990 1,980 Feet

Match to Page 6

Match to Page 15

ELLSWORTH

Match to Page 0

Match to Page 12

White
Mountain F
11

WARREN
ELLSWORTH

0 495 990 1,980 Feet

Match to Page 7

Match to Page 16

ELLSWORTH

0017

Hubbard
Brook

6062

0028

0027

WOODSTOCK
ELLSWORTH

Kineo Trail Rd

0026

White
Mountain
12

Match to Page 13

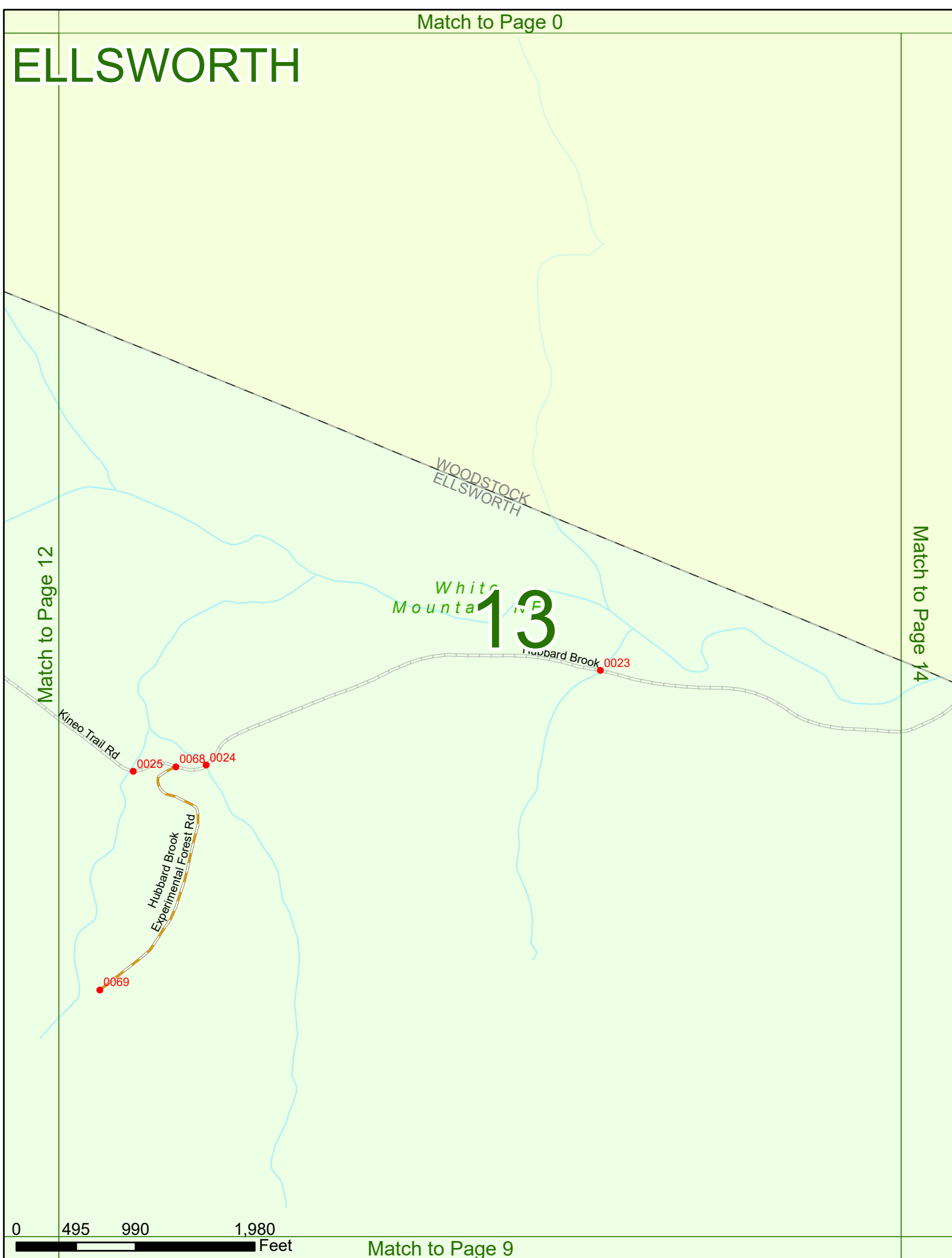
Match to Page 11

0069

0 495 990 1,980 Feet

Match to Page 8

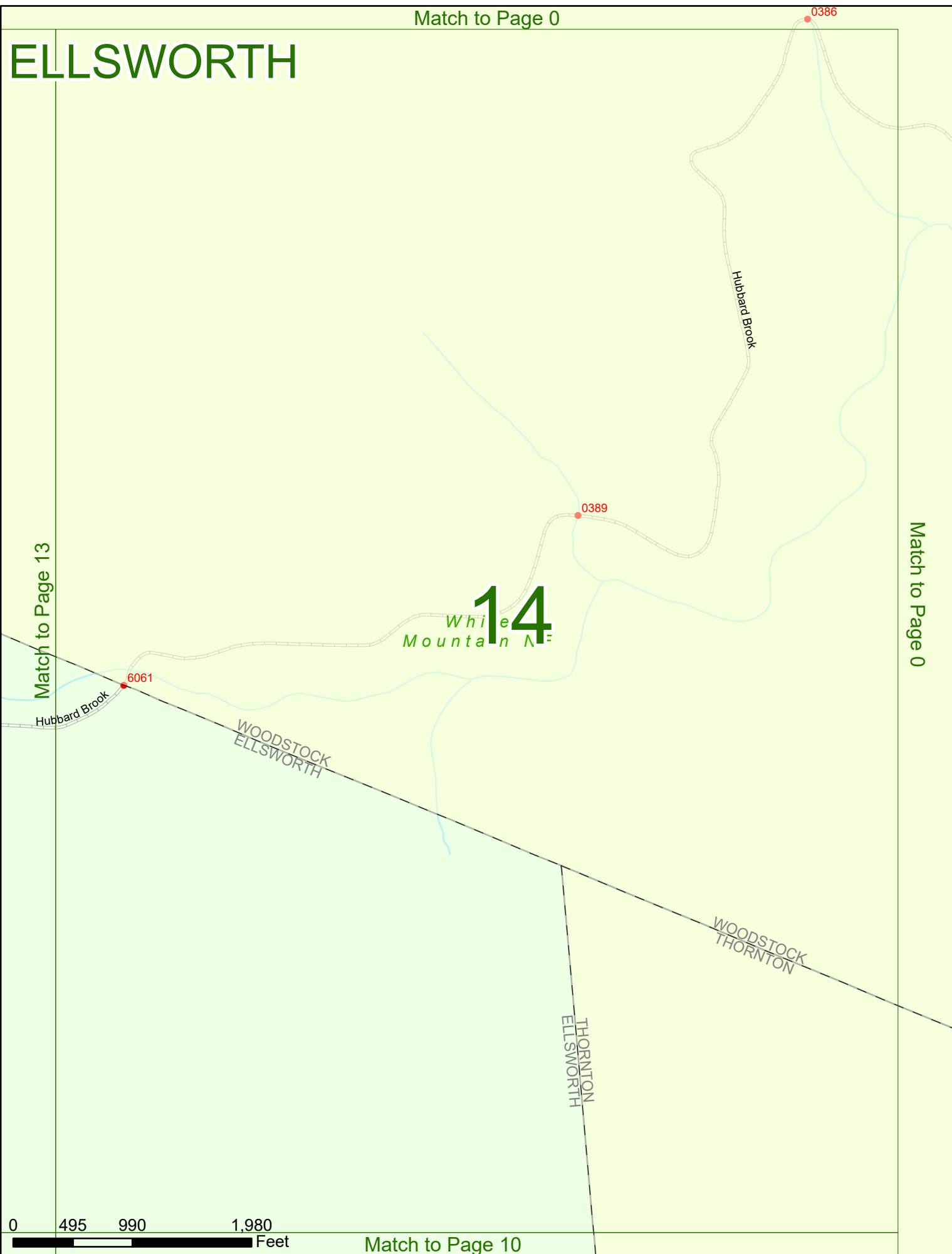
ELLSWORTH



ELLSWORTH

Match to Page 0

Match to Page 13



14

White Mountain National Forest

Hubbard Brook

0389

0386


6061

Hubbard Brook

WOODSTOCK
ELLSWORTH

WOODSTOCK
THORNTON

THORNTON
ELLSWORTH



Match to Page 0

ELLSWORTH

Match to Page 0

Match to Page 16

NH Route 118
118

White Mountain
15

Mt Cushman
0255 0256

Petelle Dr
0213

WARREN
WOODSTOCK

0 495 990 1,980 Feet

Match to Page 11

ELLSWORTH

Match to Page 0

6249

118

Sawyer Hwy

WARREN
WOODSTOCK

White
Mountain
16

Match to Page 15

Match to Page 0

0 495 990 1,980 Feet

WOODSTOCK
ELLSWORTH

Match to Page 12