


















Maps and data sets are not guaranteed to be free from errors and omissions. Data is in a constant state of update and correction by various groups and agencies. Information displayed on this map is the best available at the time of publication.

2024 Nodal Reference Bookmap

LEGEND

<p>Divided Highway Limited Access</p> 	<p>Turnpike Toll Road</p> 	<p>U.S. Route</p> 	<p>N.H. Route</p> 
<p>State Roads (Carries NO Route Number)</p> 	<p>Local Roads</p> 	<p>Class 6 Roads (Not Maintained)</p> 	
 <p>State Line</p>  <p>County Line</p>  <p>Town Line</p>  <p>Rivers & Streams</p>	 <p>Lakes & Ponds</p>  <p>State Parks</p>  <p>National & State Forests</p>  <p>Reference Nodes</p>		

NHDOT will accept crash locations based on the State of NH Uniform Police Traffic Accident Report.

Crash occurred on:

Option 1 Street Address
 123 Main Street

Option 2 Route No and/or Distance from NESW Intesecting Road, Bridge,
 Street name Intersecting Street Town/County line
 Main Street 500 E Oak Street

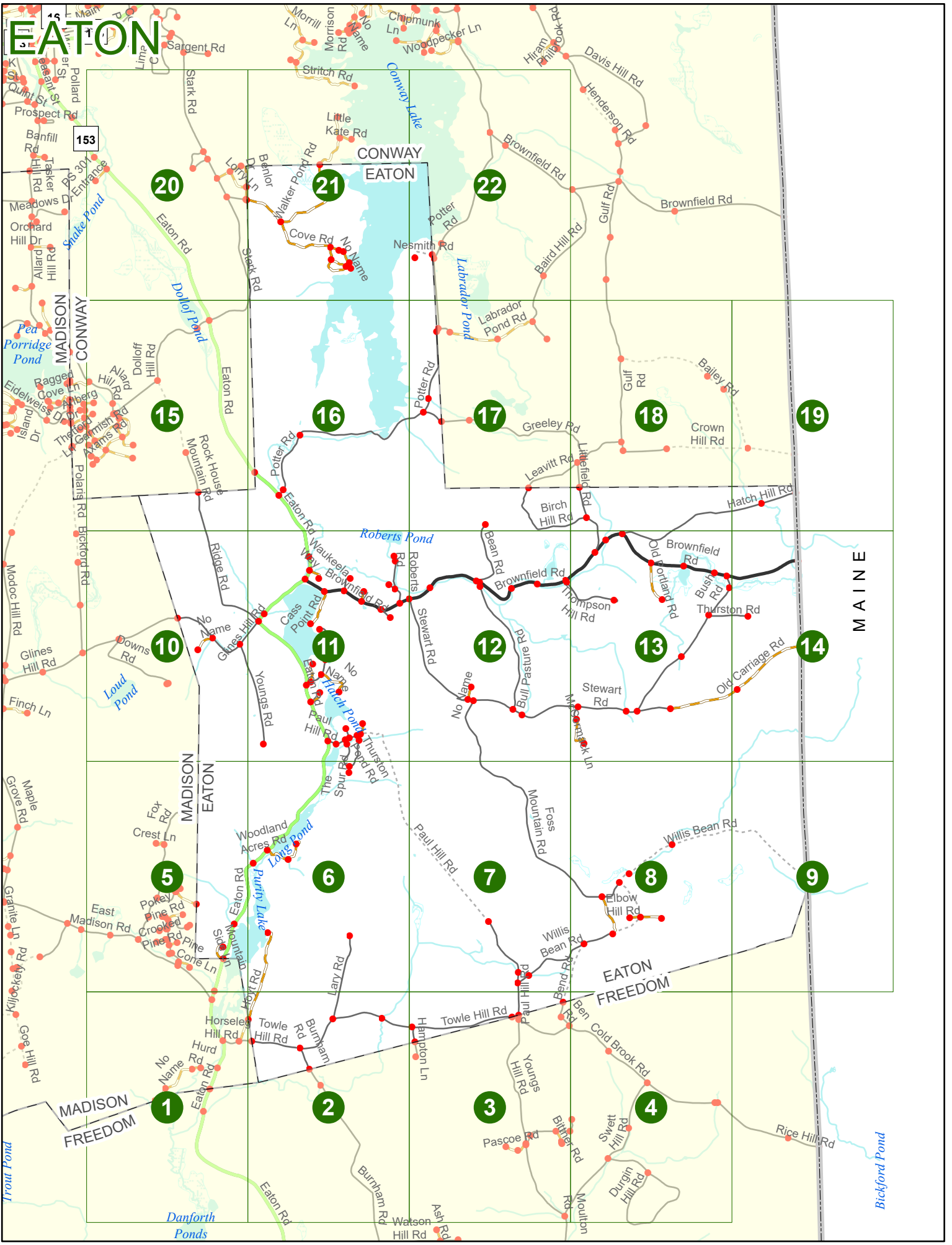
Option 3 First Node Distance from First Node Second Node
 515 212 632

Option 4 Route No and/or Mile Marker on Interstate Only NESW Mile (Marker)
 Street name
 189S 700 feet S 36.8

Option 3 – Example

Street Name Loudon Road
First Node 803
Distance from First Node 318 Ft
Second Node 813



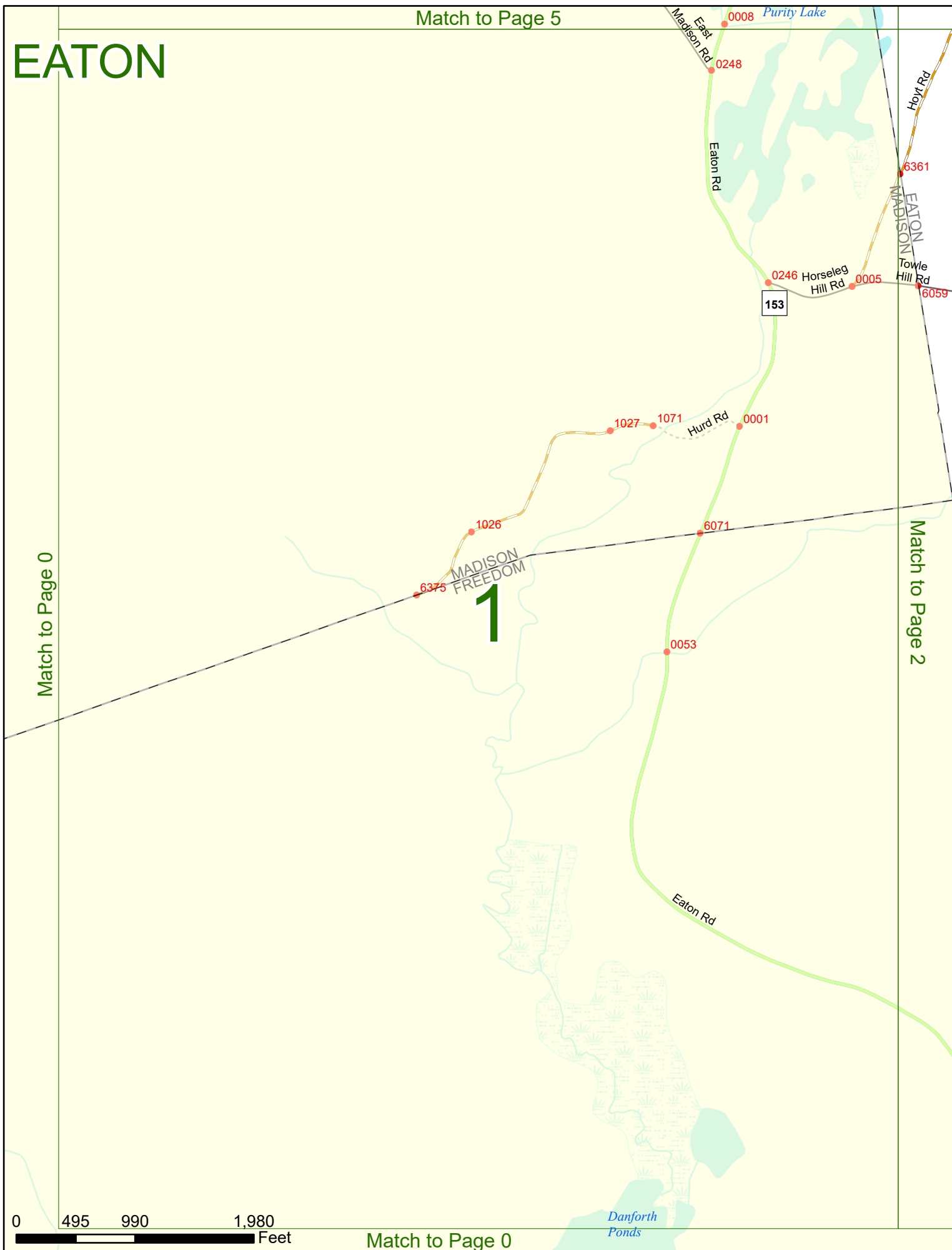
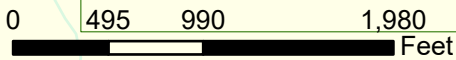


EATON

Match to Page 0

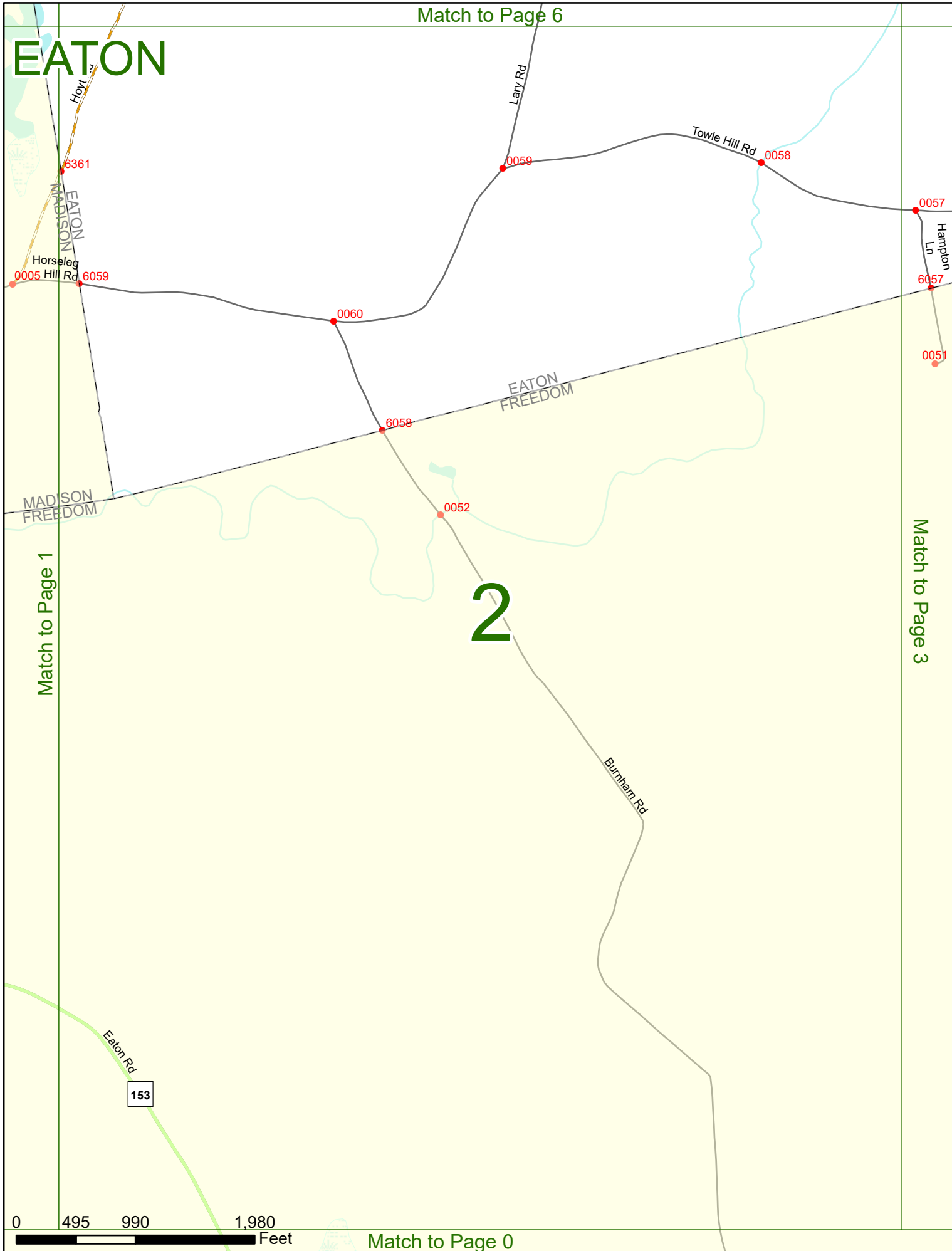
Match to Page 2

1




Match to Page 6

EATON



Match to Page 1

Match to Page 3



Match to Page 0

Match to Page 7

EATON

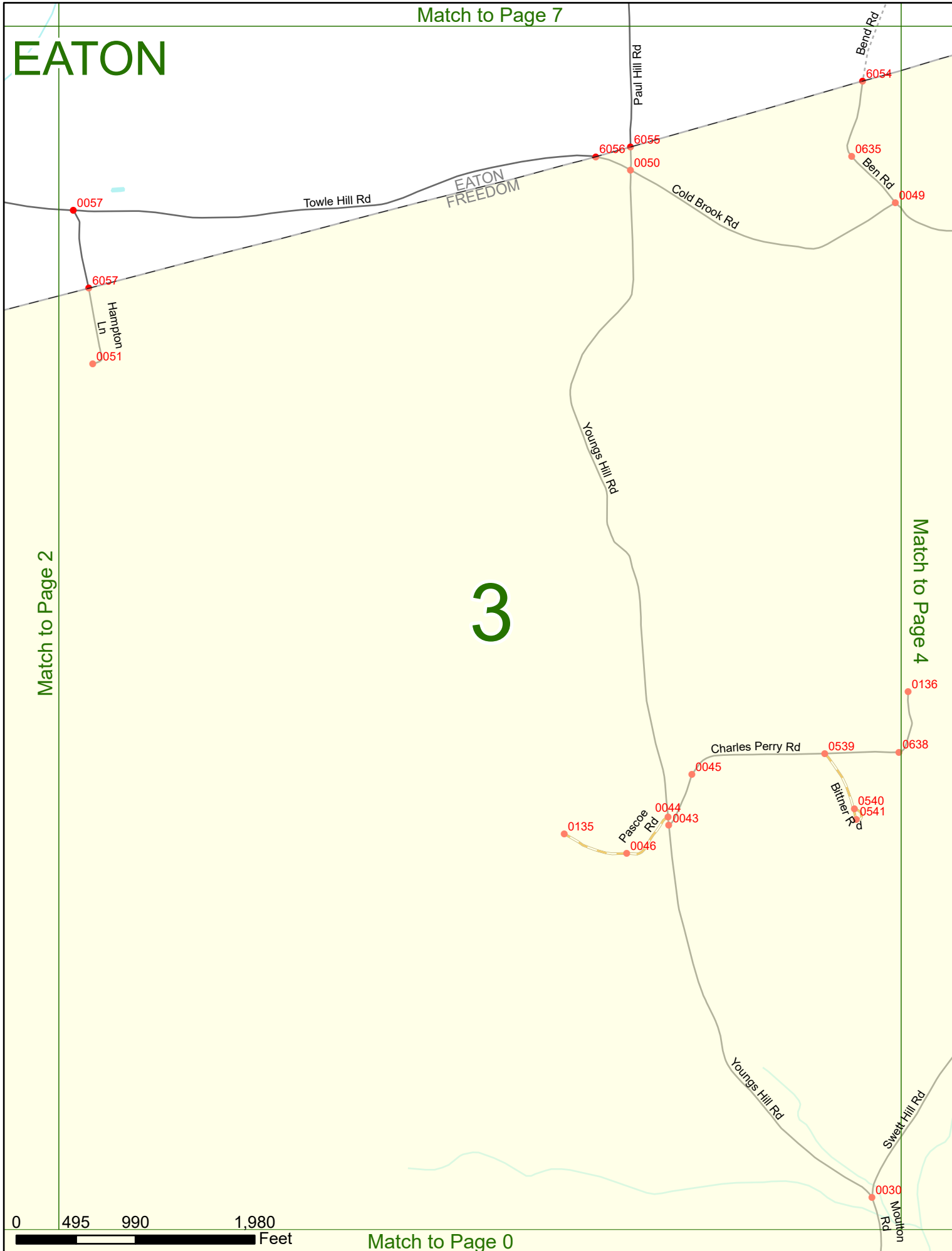
Match to Page 2

Match to Page 4

3

0 495 990 1,980 Feet

Match to Page 0



Match to Page 8

EATON

0635
Ben Rd
0049

Cold Brook Rd
0048

0042

Rice Hill Rd

0040
0039

4

Match to Page 3

Match to Page 0

0136
Charles Perry Rd
0638

0036
Sweet Hill Rd

0540
0541
Bethel Rd

0032

0034

0030
Youngs Hill Rd
Mountain Rd

Duglin Hill Rd

0 495 990 1,980 Feet

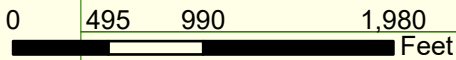
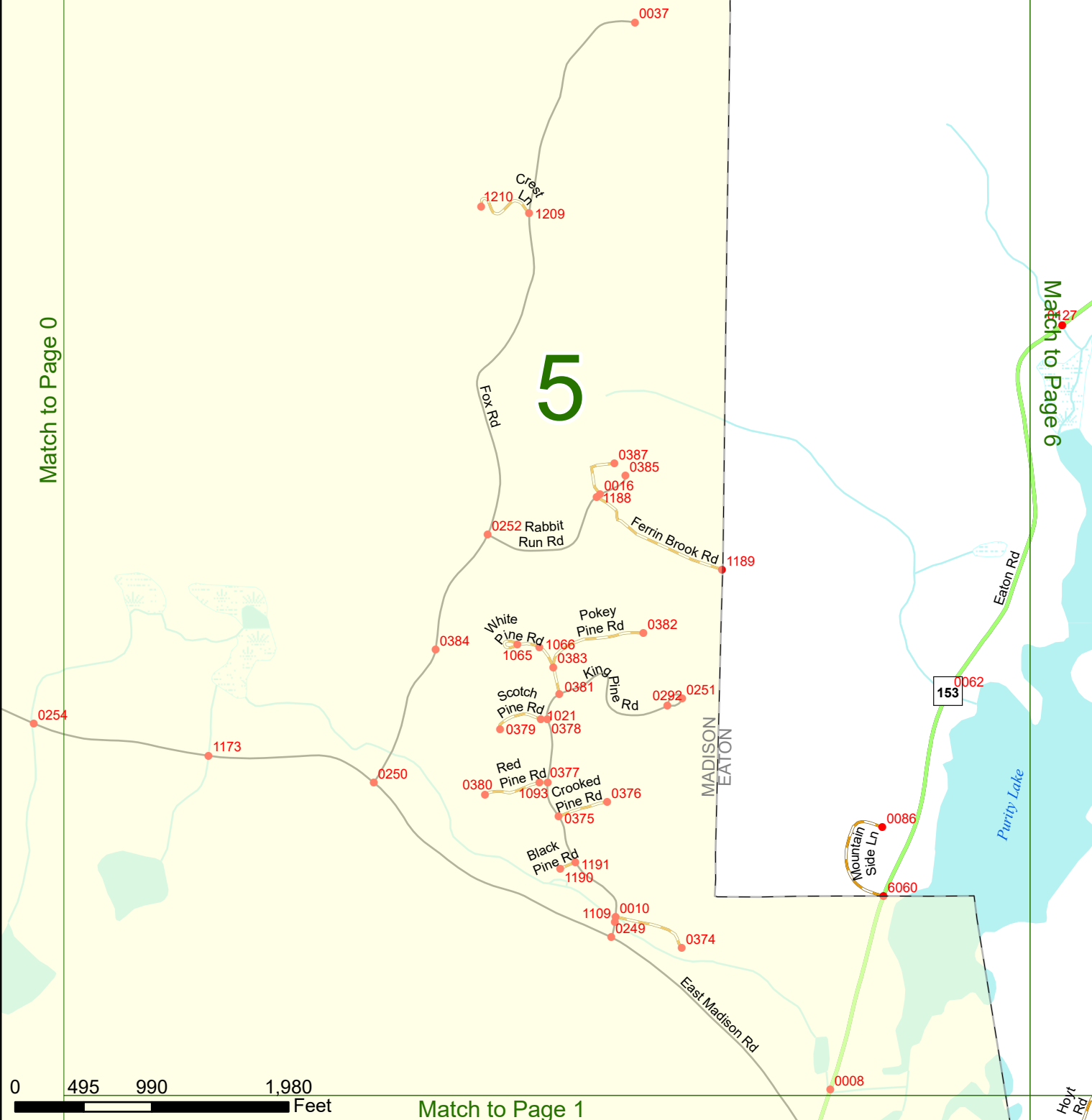
Match to Page 0

EATON

Match to Page 0

Match to Page 6

5



Hoyt Rd

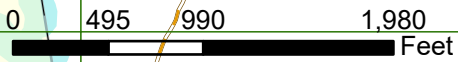
EATON

Match to Page 1

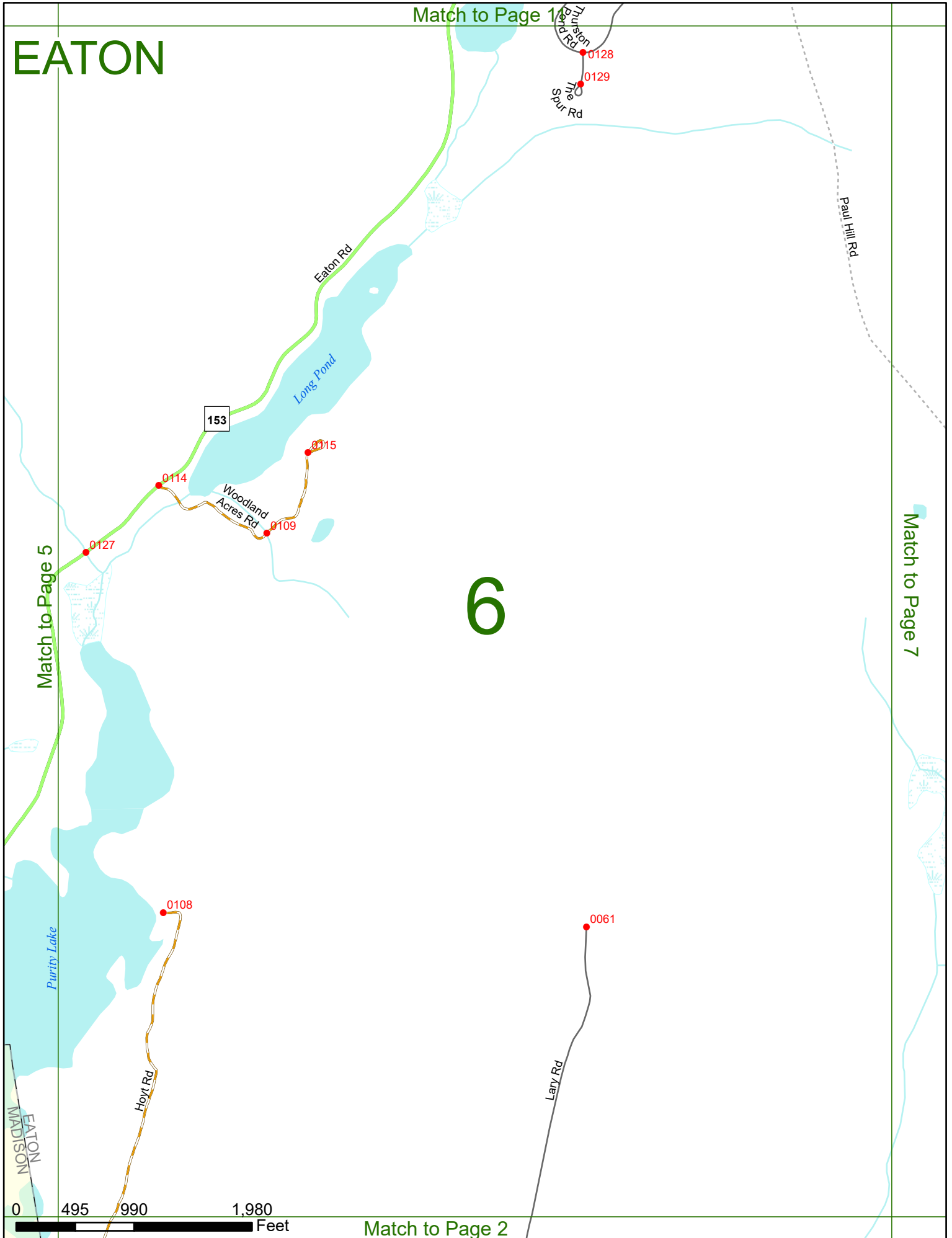
6

Match to Page 5

Match to Page 7



Match to Page 2



Match to Page 12

EATON

7

Foss Mountain Rd

Paul Hill Rd

Match to Page 6

Match to Page 8

0051

Paul Hill Rd

Willis Bean Rd

0052

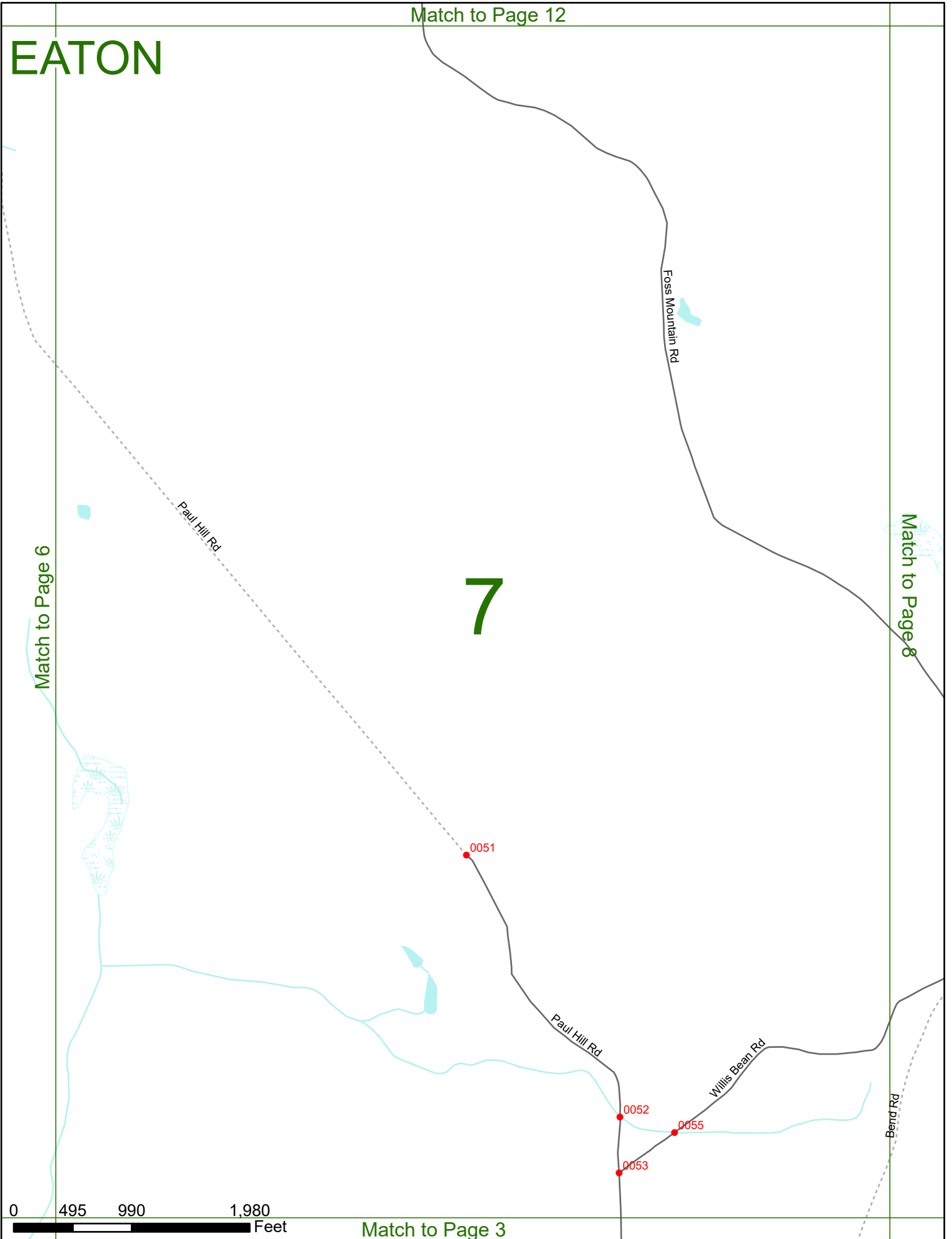
0055

0053

Bend Rd

0 495 990 1,980 Feet

Match to Page 3

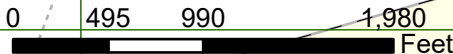
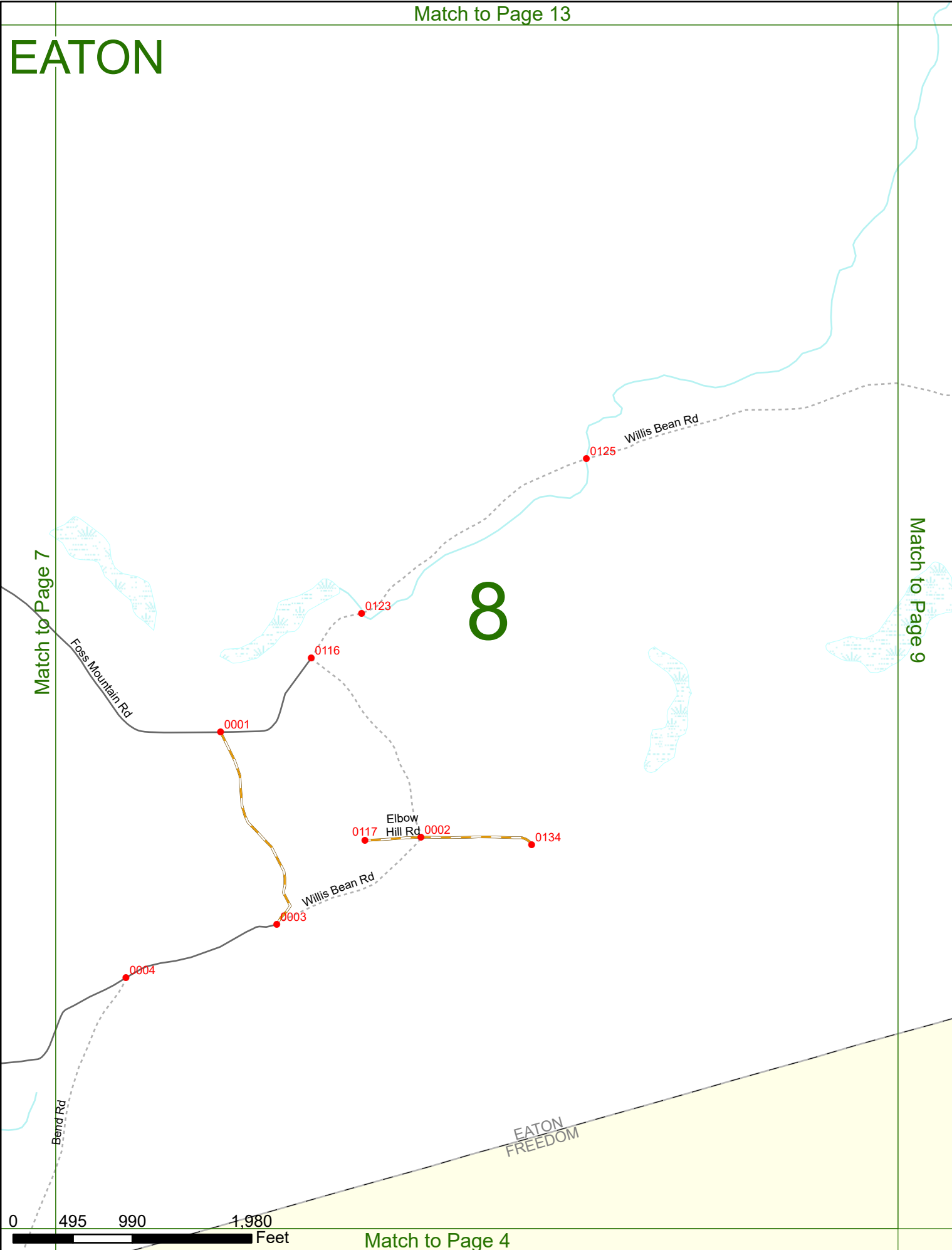


EATON

8

Match to Page 7

Match to Page 9



Match to Page 4

Match to Page 14

EATON

Match to Page 8

Willis Bean Rd

800

9

M A I N E

EATON
FREEDOM

Match to Page 0

0 495 990 1,980 Feet

Match to Page 0

Match to Page 15

1226

EATON

0985

0039

Bickford Rd

Match to Page 0

0035

0045

Glines Hill Rd

6061

10

MADISON
EATON

Ridge Rd

0070

0094

0069


Match to Page 11

Youns Rd

Loud Pond

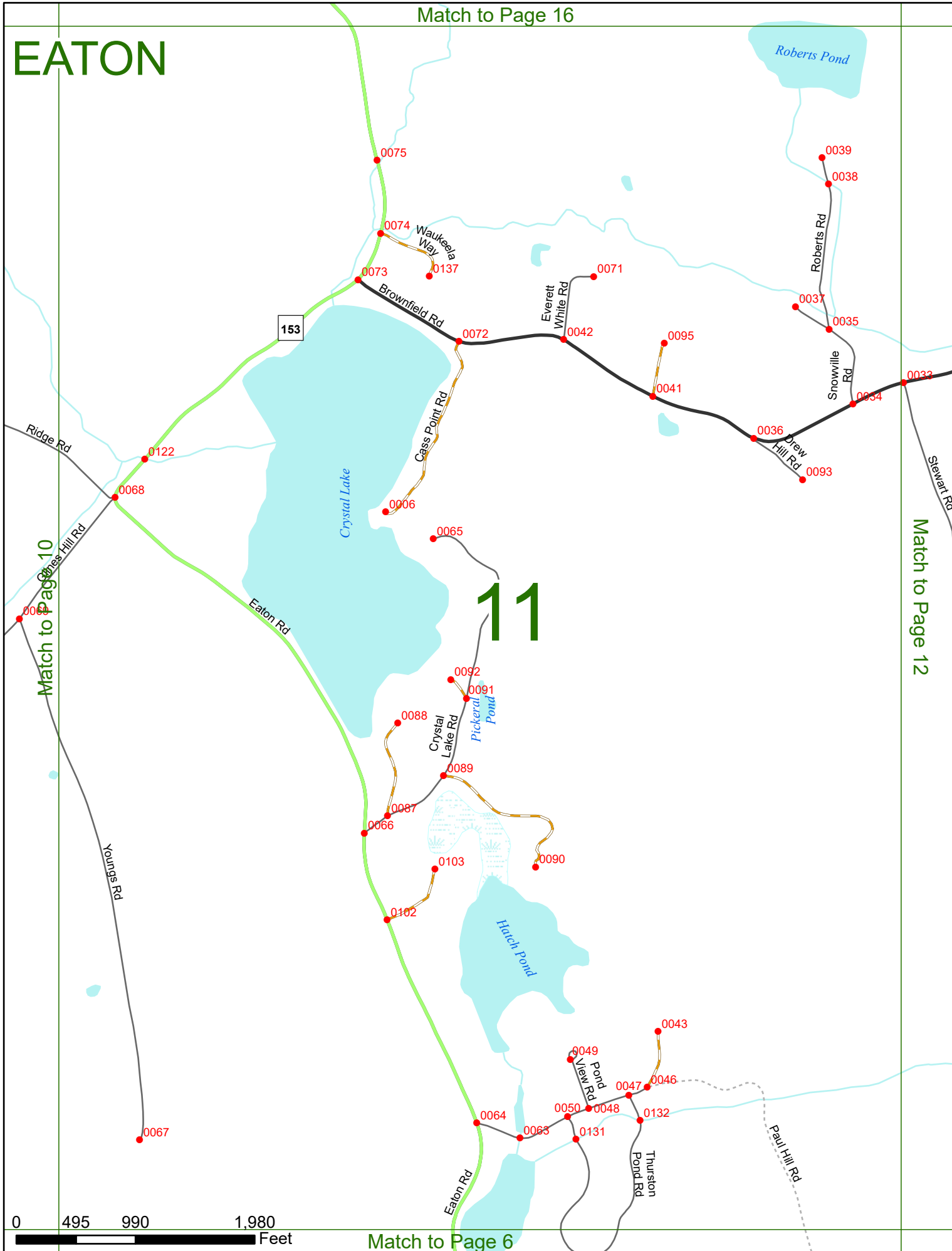
Downs Rd

1035
0038



Match to Page 5

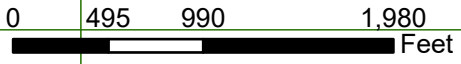
EATON



Match to Page 10

Match to Page 12

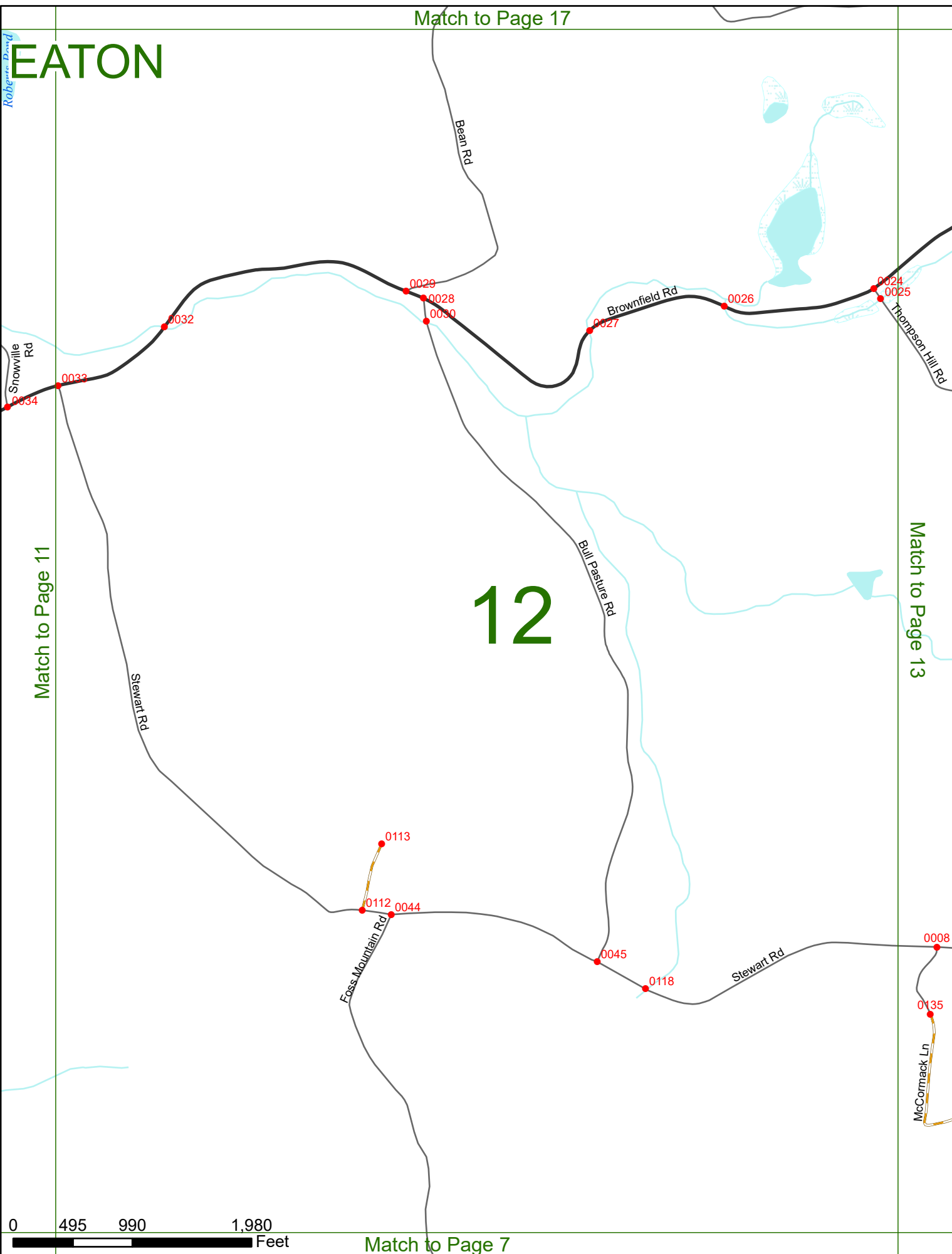
11



Match to Page 17

EATON

12



Match to Page 11

Match to Page 13



Match to Page 7

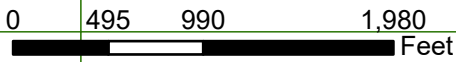
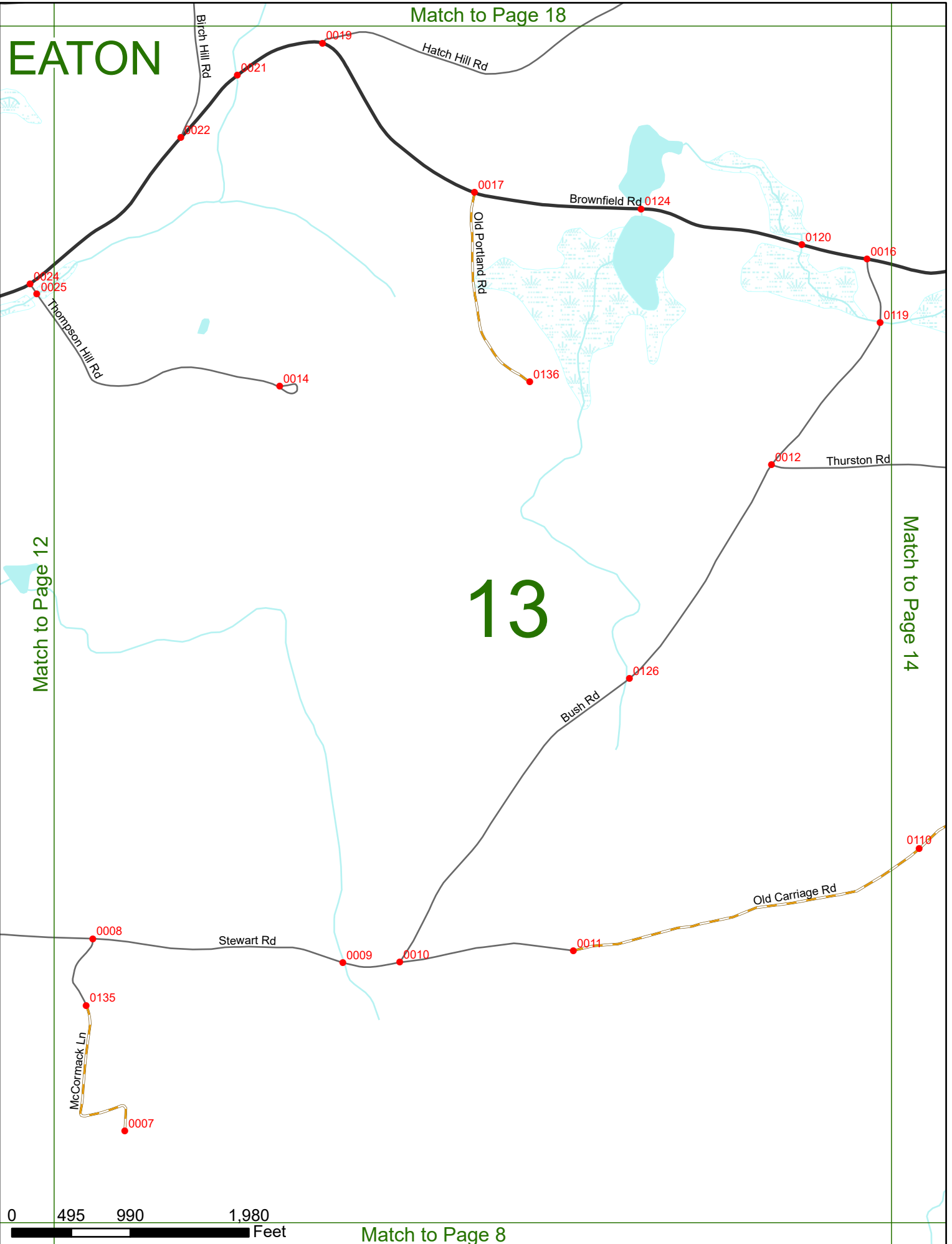
EATON

Match to Page 18

13

Match to Page 12

Match to Page 14



Match to Page 8

Match to Page 19

EATON

8030

Brownfield Rd

0016

0119

Bush Rd

Thurston Rd

0013

Match to Page 13

14

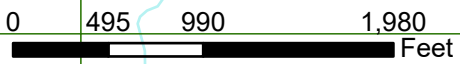
8823

Old Carriage Rd

0110

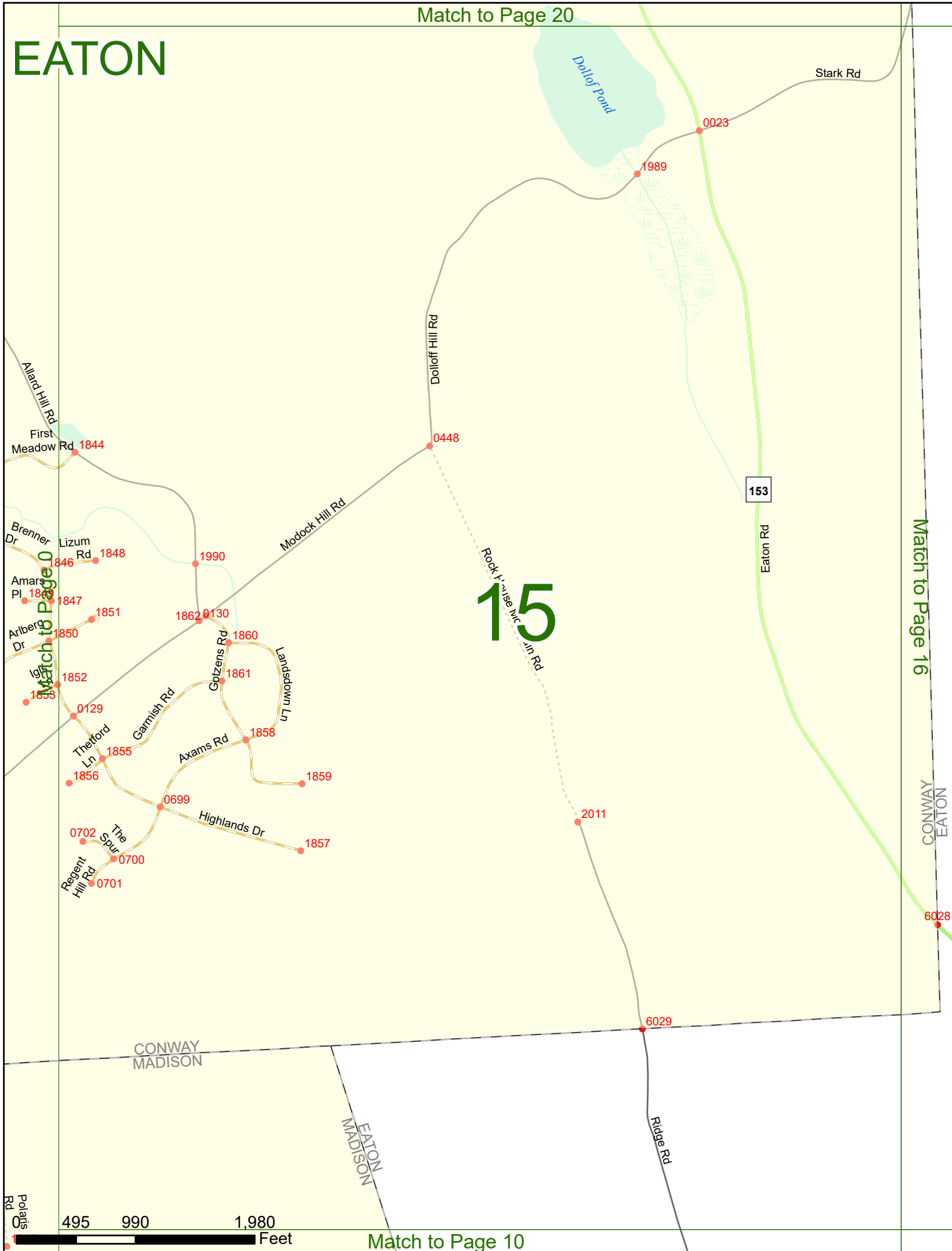
M A I N E

Match to Page 0



Match to Page 9

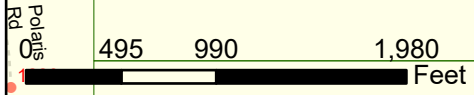
EATON



Match to Page 16

CONWAY
EATON

15



EATON

16

Conway Lake

Potter Rd

Eaton Rd

153

6028

0076

0078

0080

Match to Page 15

CONWAY
EATON

Match to Page 17



Match to Page 11

Roberts Pond

EATON

Match to Page 22

Labrador Pond

Conway Lake

Roberts Pond

Potter Rd

Labrador Pond Rd

Baird Hill Rd

Greeley Rd

Leavitt Rd

Birch Hill Rd

17

Match to Page 18

Match to Page 16

Match to Page 12

CONWAY
EATON

0 495 990 1,980 Feet

0698
6063

2020

0007

0008

0009

0084

0082

6025

0005

0003

6024

6023

0031

EATON

18

Match to Page 17

Match to Page 19



CONWAY
EATON



Match to Page 0

EATON

19

M A I N E

Match to Page 0

1987

Match to Page 18

Balley Rd

0001

Crown Hill Rd

8024

CONWAY
EATON

8029

Hatch Hill Rd 0121

0 495 990 1,980 Feet

Match to Page 14

EATON

Match to Page 0

Lamac Cir

Stark Rd

Match to Page 0

Eaton Rd

1985

PS 301
Entrance

2068

0131

20

153

Eaton Rd

0030

Maple
Manor Rd

0029

0031

0027

Lony Ln

0028

0759

Bentley Dr

0008

Match to Page 21

Cove Rd

0024

0025

6162

CONWAY
EATON

Stark Rd

Snake
Pond

0 495 990 1,980 Feet

Match to Page 15

Dollof Pond

EATON

Match to Page 0

Stritch Rd

1820

Conway Lake

0036

0034 Little Kate Rd 0035

CONWAY
EATON

6026

21

Match to Page 22

Match to Page 20

0759

Lorry Ln 0026

0028 6162

Walker Pond Rd

0101

Cove Rd

0096 0139 0097

0138 0100 0106 0107
Breezy Point Rd

0085
Nesmith Rd

Stark Rd

0 495 990 1,980 Feet

Match to Page 16

Match to Page 0

Henderson Rd

EATON

Match to Page 21

Conway Lake

CONWAY
EATON

22

Match to Page 0

Brownfield Rd

Potter Rd

Baird Hill Rd

Nesmith Rd

Labrador Pond

0 495 990 1,980 Feet

Match to Page 17

0018

0017

0016

0015

0011

0085

6062

2070

0010