


















Maps and data sets are not guaranteed to be free from errors and omissions. Data is in a constant state of update and correction by various groups and agencies. Information displayed on this map is the best available at the time of publication.

2024 Nodal Reference Bookmap

LEGEND

Divided Highway Limited Access	Turnpike Toll Road	U.S. Route	N.H. Route
			
State Roads (Carries NO Route Number)	Local Roads	Class 6 Roads (Not Maintained)	Private Roads
			
	State Line		Lakes & Ponds
	County Line		State Parks
	Town Line		National & State Forests
	Rivers & Streams		Reference Nodes

NHDOT will accept crash locations based on the State of NH Uniform Police Traffic Accident Report.

Crash occurred on:

Option 1 Street Address
 123 Main Street

Option 2 Route No and/or Distance from NESW Intesecting Road, Bridge,
 Street name Intersecting Street Town/County line
 Main Street 500 E Oak Street

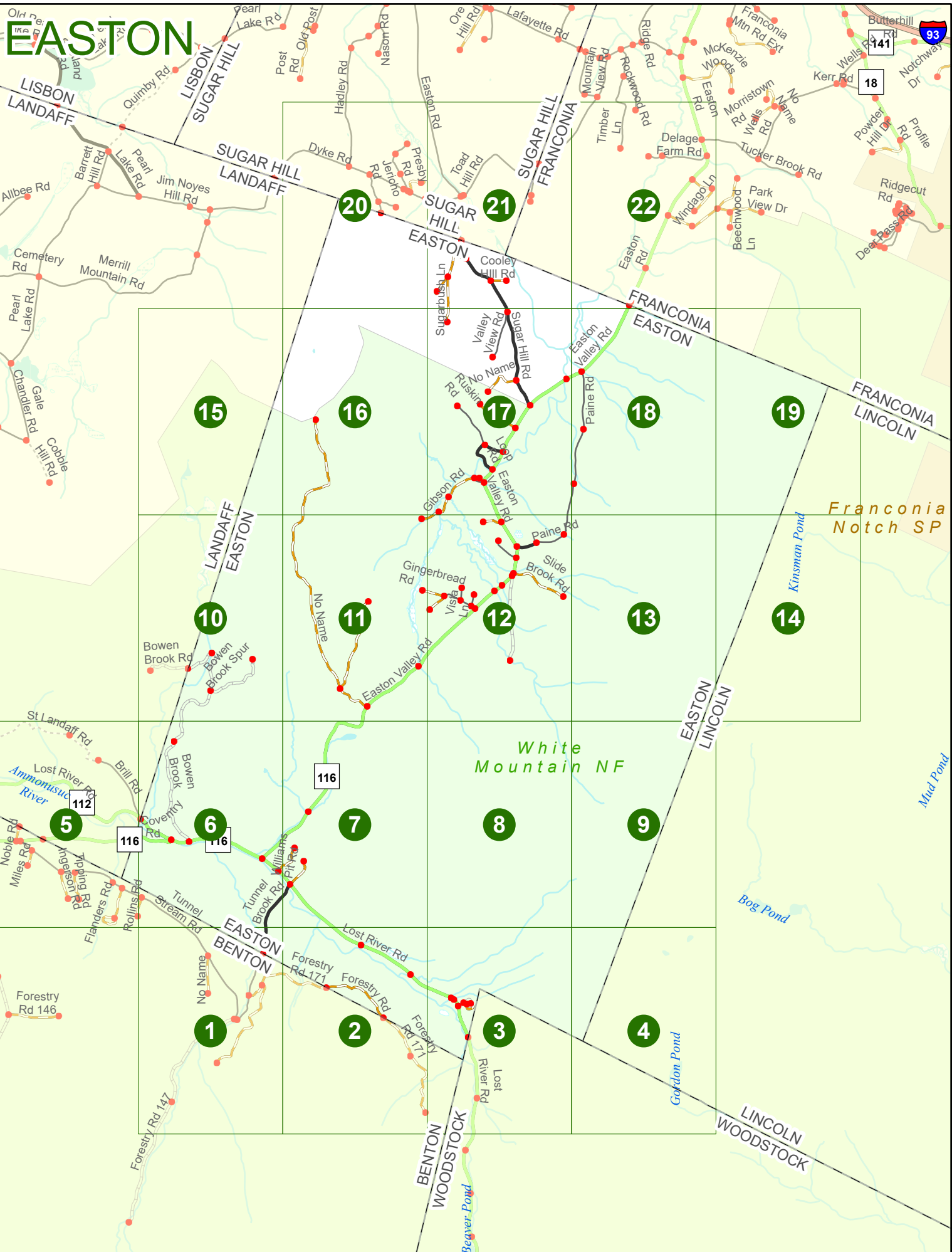
Option 3 First Node Distance from First Node Second Node
 515 212 632

Option 4 Route No and/or Mile Marker on Interstate Only NESW Mile (Marker)
 Street name
 189S 700 feet S 36.8

Option 3 – Example

Street Name Loudon Road
First Node 803
Distance from First Node 318 Ft
Second Node 813





EASTON

Match to Page 6

EASTON
BENTON

Tunnel Brook Rd

6153

0032

Tunnel Stream Rd

Forestry Rd 171

0131

0031

0132

0033

0034

White
Mountain NF

Forestry Rd 170

0133

Forestry Rd 147

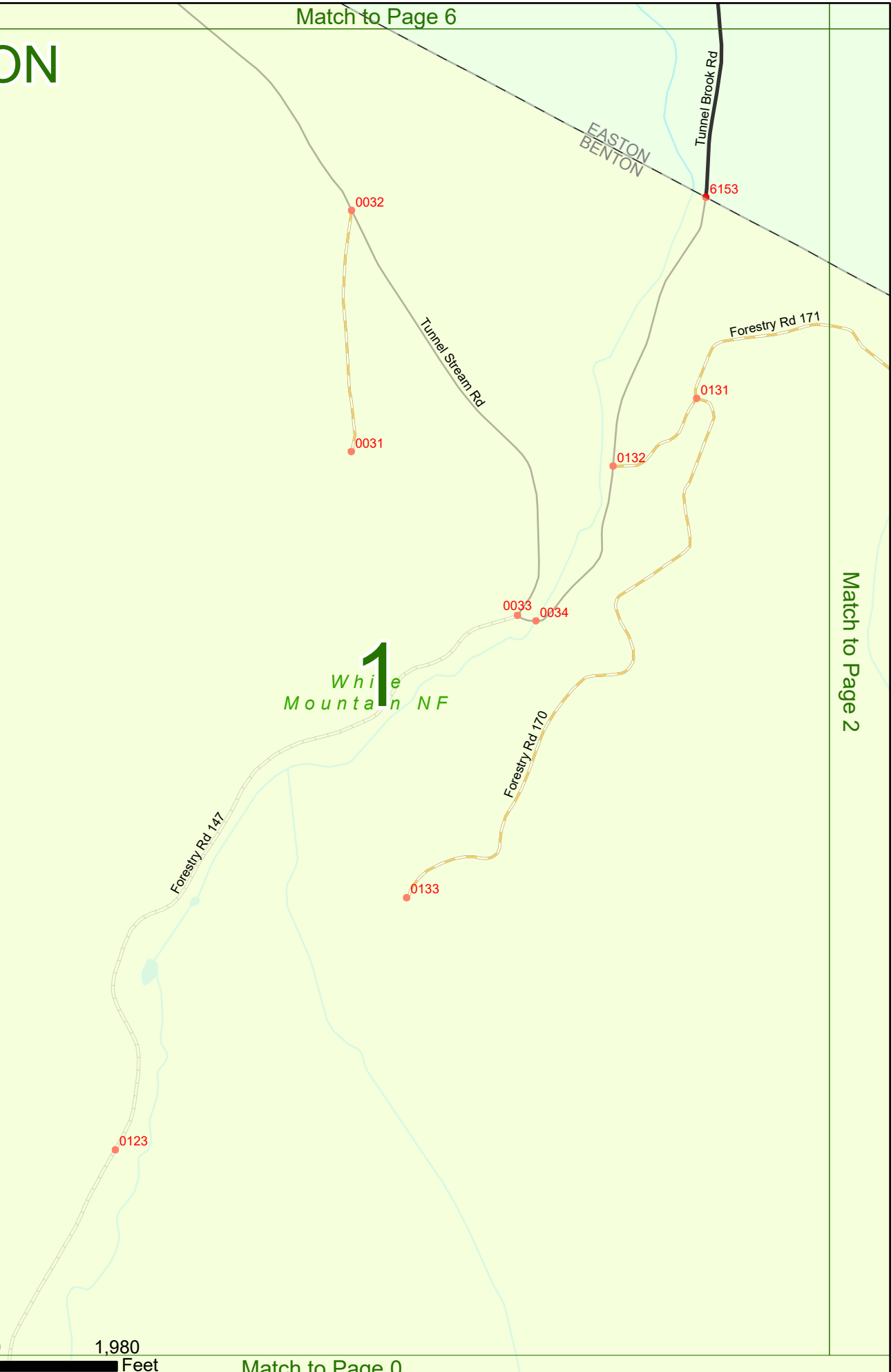
0123

Match to Page 2

Match to Page 0

0 495 990 1,980 Feet

Match to Page 0



Match to Page 7

EASTON

0059

Lost River Rd

112

0006

Forestry Rd 171

6753

Forestry Rd

EASTON
BENTON

6752

Forestry Rd 171

Match to Page 3

Wh^e
Moun² NF

0130

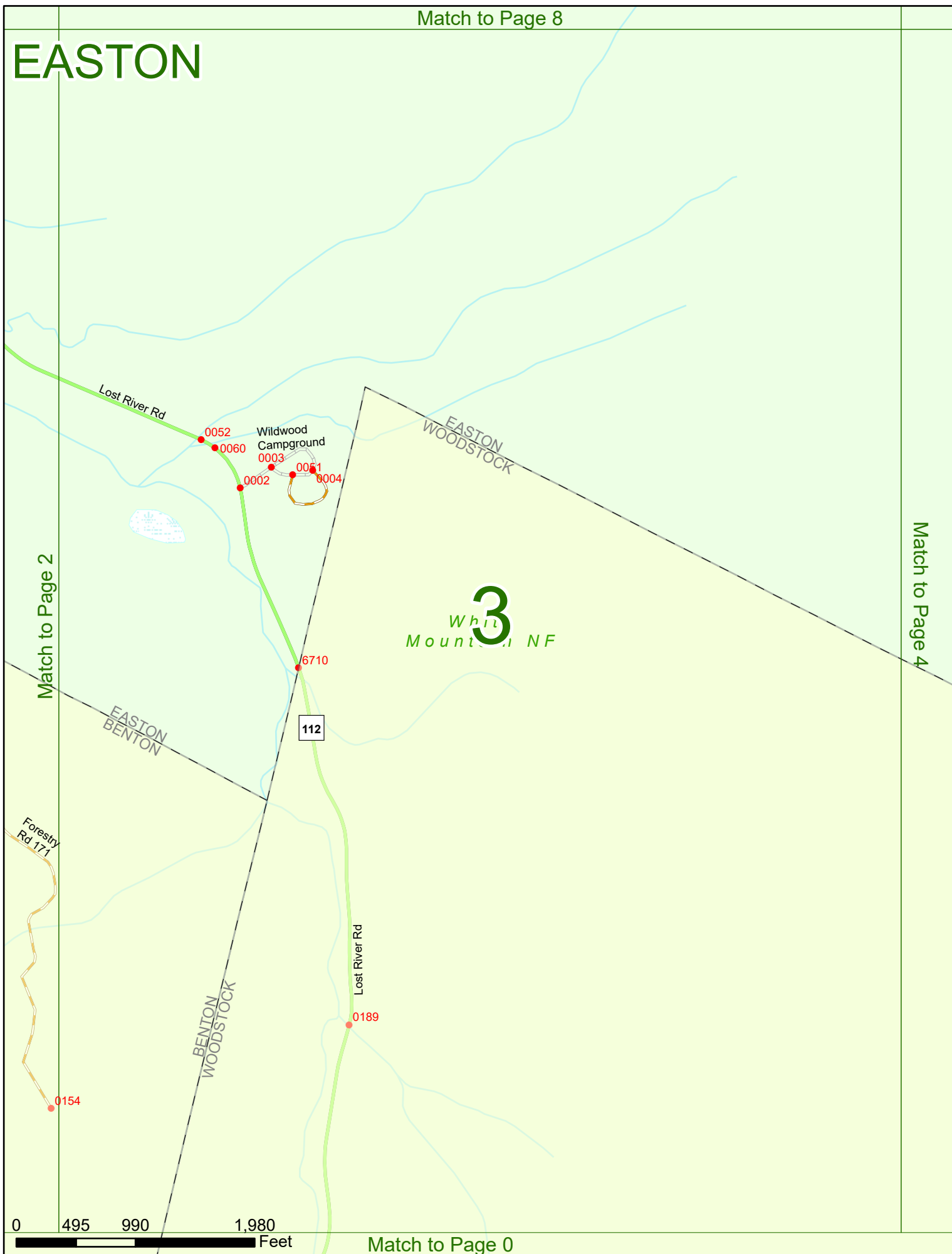
0154

Match to Page 1

0 495 990 1,980 Feet

Match to Page 0

EASTON



Match to Page 2

Match to Page 4

Match to Page 9

EASTON

EASTON
LINCOLN

W 4
Mountain NF

Match to Page 3

EASTON
WOODSTOCK

Match to Page 0

Gordon Pond

LINCOLN
WOODSTOCK

0 495 990 1,980 Feet

Match to Page 0

EASTON

St Landaff Rd

0006

0117

Ammonusac River

Lost River Rd

112

Brill Rd

Match to Page 0

5

Writ
Mountains NF

Match to Page 6

6216

6220

Noble Rd

0039

0037

Coventry Rd

6217

116

North South Rd

Coventry Rd

6214

LANDAFF
EASTON

Miles Rd

0059

LANDAFF
BENTON

0060

0061

Tunnel Stream Rd

0036

Imperson Rd

0026

Tiping Rd

0027

EASTON
BENTON

0035

Flanders Rd

0028

Rollins Rd

0029

0030

Long Pond

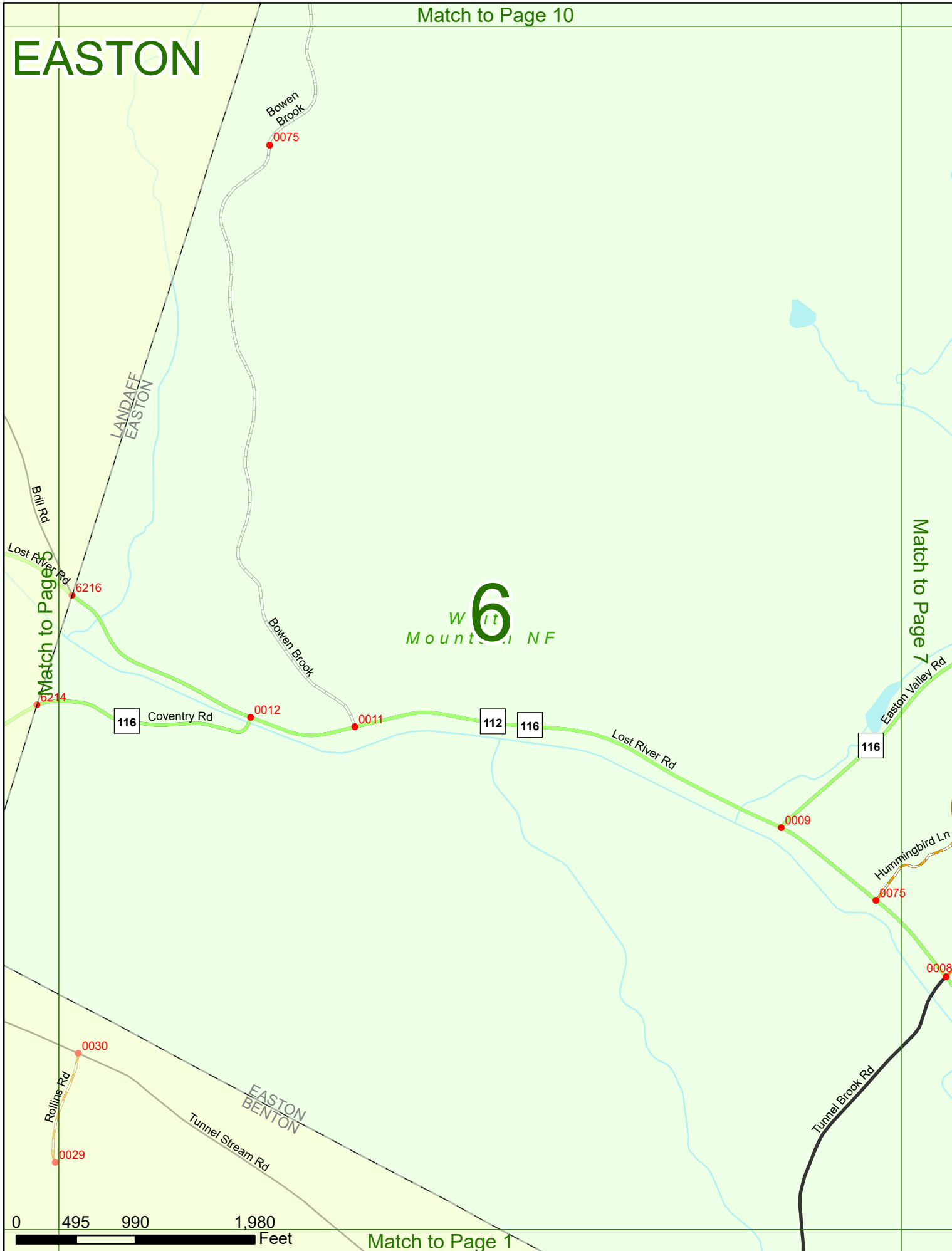
495

990

1,980


Feet

EASTON



Match to Page 3

Match to Page 7



Match to Page 1

Match to Page 11

EASTON

Mud Pond

116

Easton Valley Rd

0014

7
White
Mountain NF

Match to Page 6

Match to Page 8

Hummingbird Ln

0076

0075

Williams Pit Rd

0007

0008

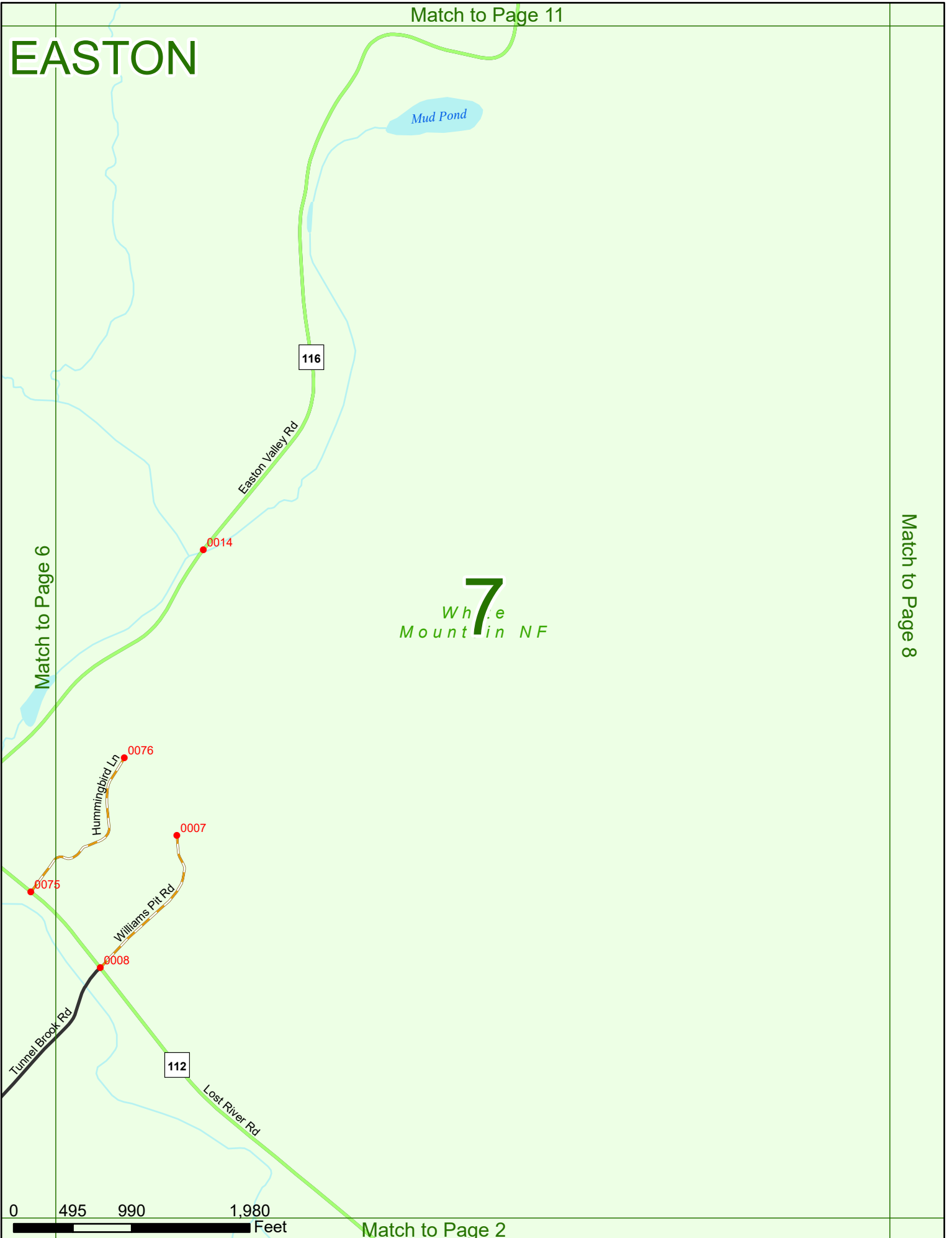
Tunnel Brook Rd

112

Lost River Rd

0 495 990 1,980 Feet

Match to Page 2



Match to Page 12

EASTON

Match to Page 7

Match to Page 9

W 8
Mount NF

0 495 990 1,980 Feet

Match to Page 3

Match to Page 13

EASTON

Match to Page 8

Match to Page 0

9
Win
Mountain NF

EASTON
LINCOLN

0 495 990 1,980 Feet

Match to Page 4

EASTON

Match to Page 15


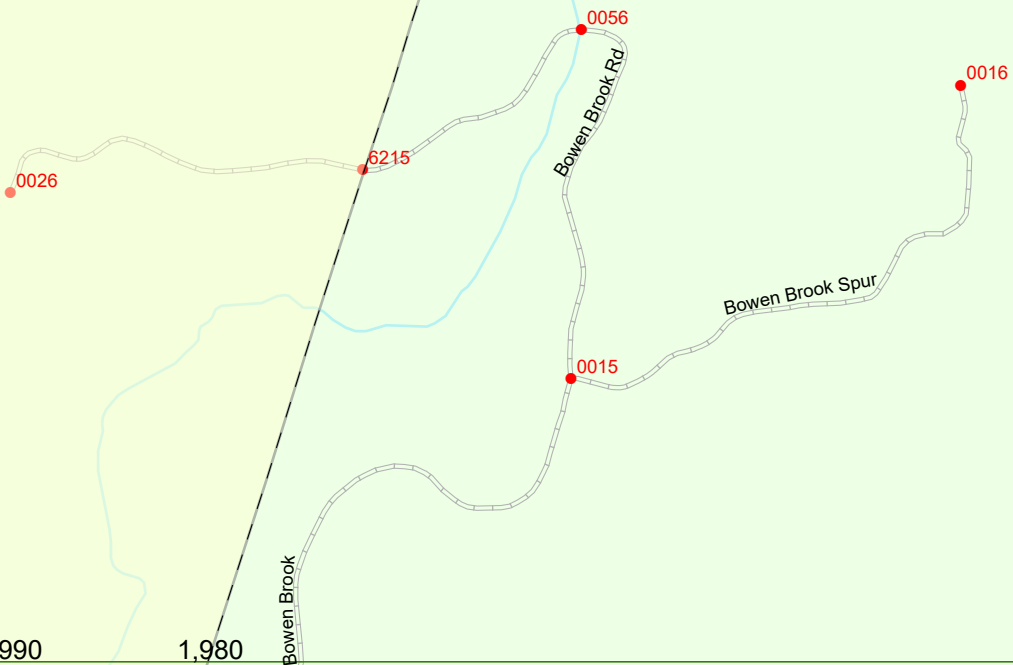
Match to Page 0

Match to Page 11

White Mountain NF

LANDAFF
EASTON

10



Match to Page 6

Match to Page 16

EASTON

Match to Page 10

White Mountain 11 F

Match to Page 12

0036

Gibson Rd

0032

Gingerbread Rd

0010

0020

Gingerbread Rd

0058

116

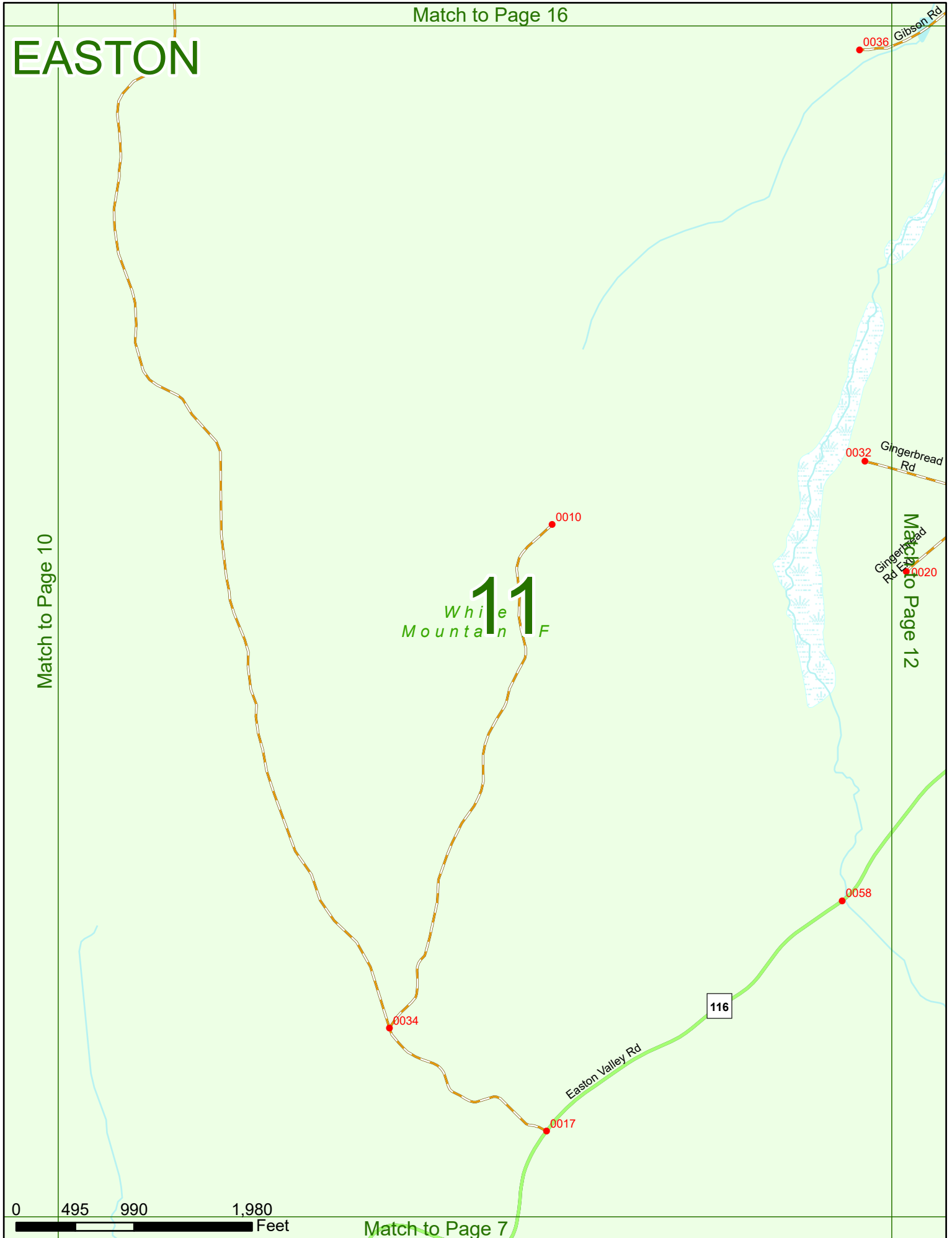
Easton Valley Rd

0017

0034

0 495 990 1,980 Feet

Match to Page 7



EASTON

Match to Page 17

0050 Kempton Dr 0049

0005 Paine Rd

0026 Beaver Meadow Rd
0027
0025

Slide Brook Rd

Match to Page 13

Whit 12 Mountain

116

0032 Gingerbread Rd

0033 Gingerbread Rd Ext

0031 Mountain View Dr
0030

0029 Vista Ln
0028
0021


Match to Page 11

Easton Valley Rd

0054 Peel Brook Rd

0018

0058



Match to Page 8

EASTON

0005


0019

Match to Page 12

Match to Page 14

White Mountain 13

EASTON LINCOLN



Match to Page 19

EASTON


Kinsman Pond

White Mountain N^o 14

Match to Page 13

Match to Page 0

EASTON
LINCOLN



Match to Page 0

Match to Page 0

EASTON

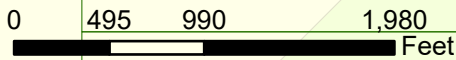
Match to Page 0

15

Match to Page 16

LANDAFF
EASTON

*White
Mountain NF*



Match to Page 10

EASTON

LANDAFF
EASTON


Match to Page 15

Match to Page 17

16

*White
Mountain NF*

0037



Gibson Rd

EASTON

Match to Page 21

Sugar Hill Ln
0068

Valley View Rd

Sugar Hill Rd

0047

0046

0044

0070

Easton Valley Rd

0062

Match to Page 16

Match to Page 18

17

Kinsman Ridge Rd

Ruskin Rd

116

White Mountain NF

0040

0041

Loop Rd

0038

0072 0035

0073

Gibson Rd

0053

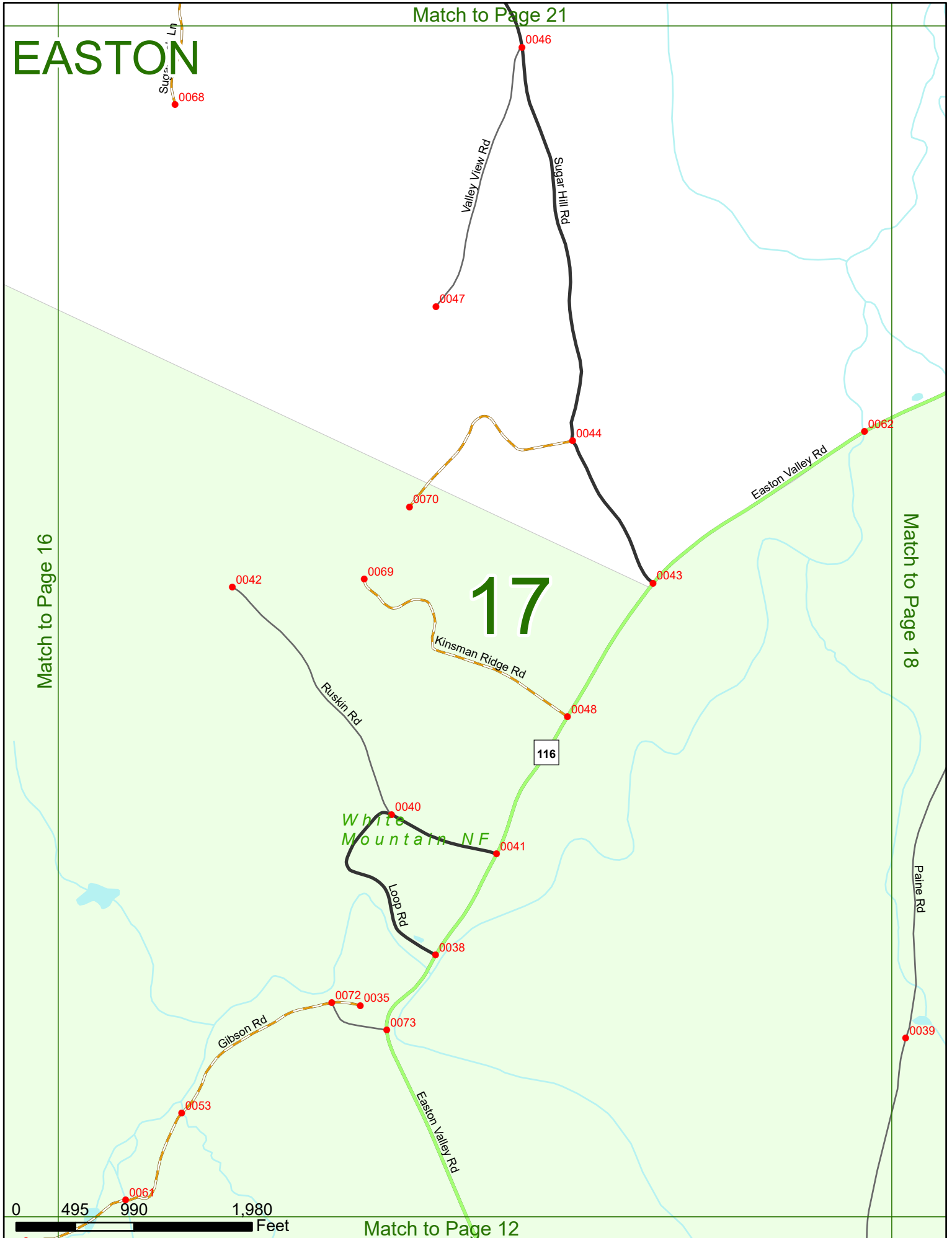
Easton Valley Rd

Paine Rd

0039

0 495 990 1,980 Feet

Match to Page 12



EASTON

Match to Page 22

FRANCONIA
EASTON

Easton Valley Rd

116

Paine Rd

18

White
Mountain NF

Match to Page 17

Match to Page 19

Paine Rd

0 495 990 1,980 Feet

Match to Page 13

0062

0045

0071

0039

0071

Match to Page 0

EASTON

FRANCONIA
EASTON

FRANCONIA
LINCOLN

19
*White
Mountain NF*

EASTON
LINCOLN

Match to Page 18

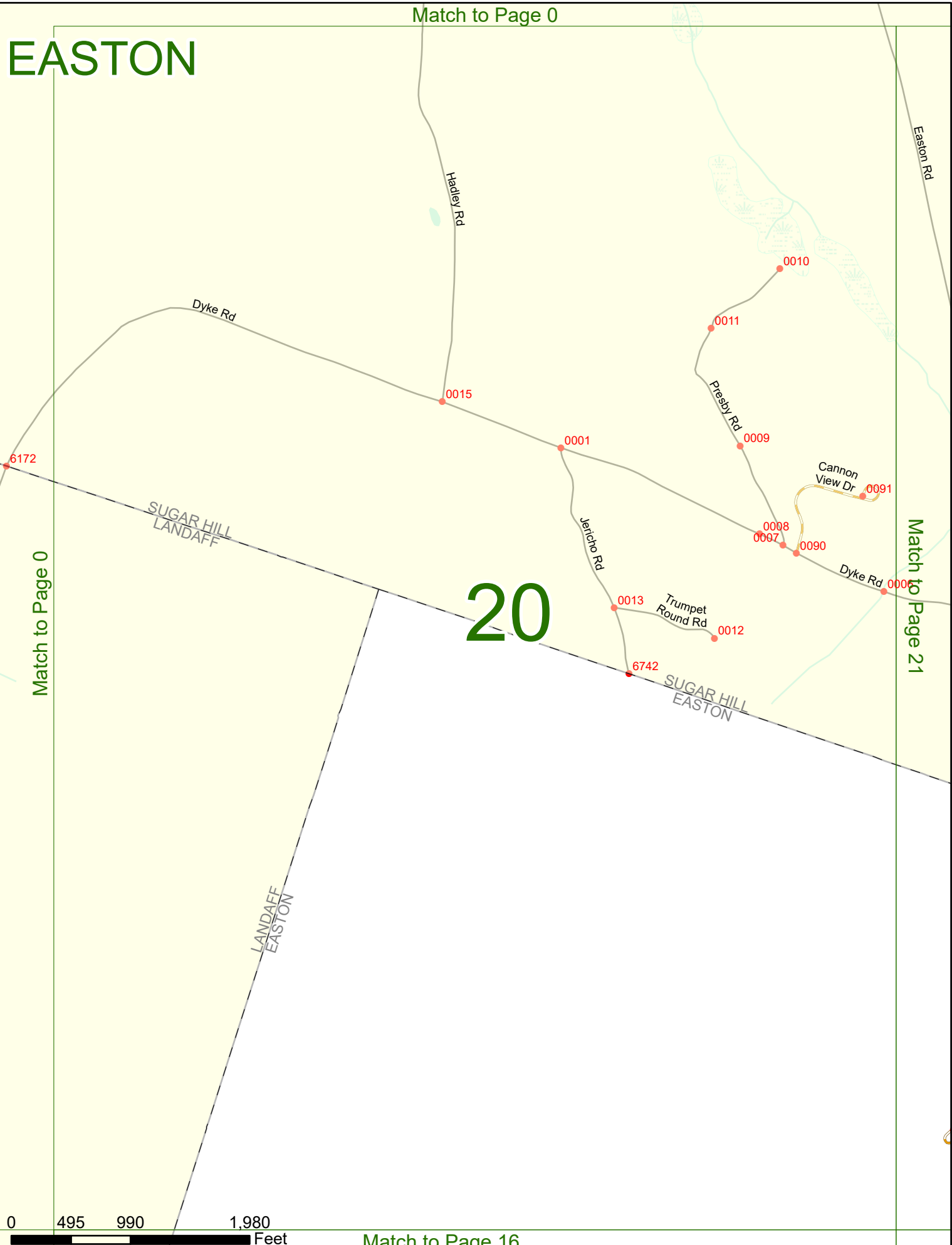
Match to Page 0

0 495 990 1,980 Feet

Match to Page 14

Match to Page 0

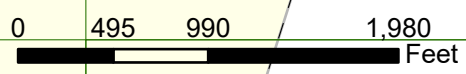
EASTON



Match to Page 0

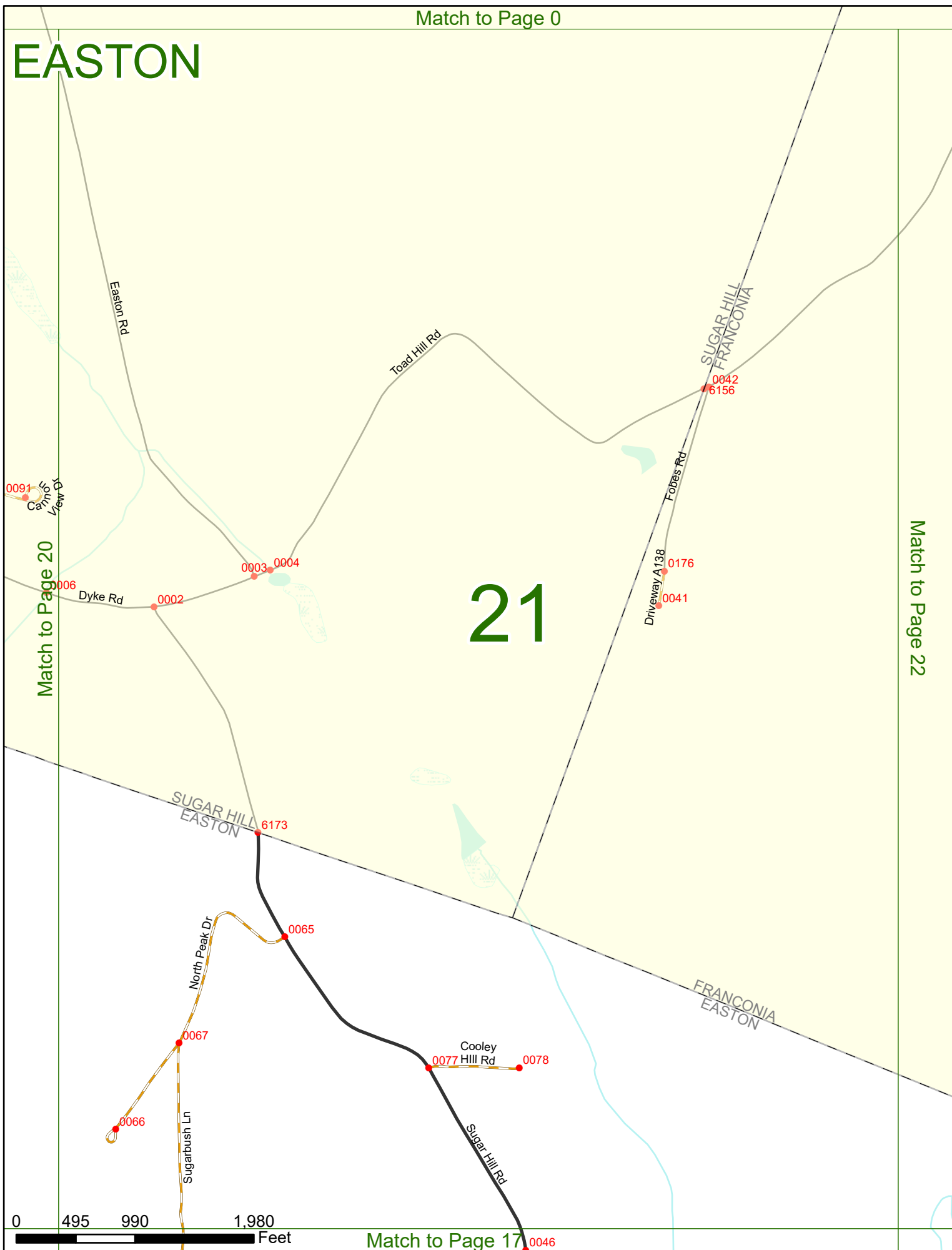
Match to Page 21

20



Match to Page 16

EASTON



Match to Page 20

Match to Page 22

21

0 495 990 1,980 Feet

Match to Page 17

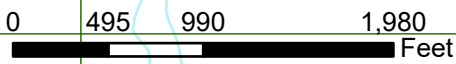
EASTON

Match to Page 0

Match to Page 21

Match to Page 0

22



Match to Page 18

