



















Maps and data sets are not guaranteed to be free from errors and omissions. Data is in a constant state of update and correction by various groups and agencies. Information displayed on this map is the best available at the time of publication.

2024 Nodal Reference Bookmap

LEGEND

Divided Highway Limited Access	Turnpike Toll Road	U.S. Route	N.H. Route
			
State Roads (Carries NO Route Number)	Local Roads	Class 6 Roads (Not Maintained)	Private Roads
			
	State Line		Lakes & Ponds
	County Line		State Parks
	Town Line		National & State Forests
	Rivers & Streams		Reference Nodes

NHDOT will accept crash locations based on the State of NH Uniform Police Traffic Accident Report.

Crash occurred on:

Option 1 Street Address
 123 Main Street

Option 2 Route No and/or Distance from NESW Intesecting Road, Bridge,
 Street name Intersecting Street Town/County line
 Main Street 500 E Oak Street

Option 3 First Node Distance from First Node Second Node
 515 212 632

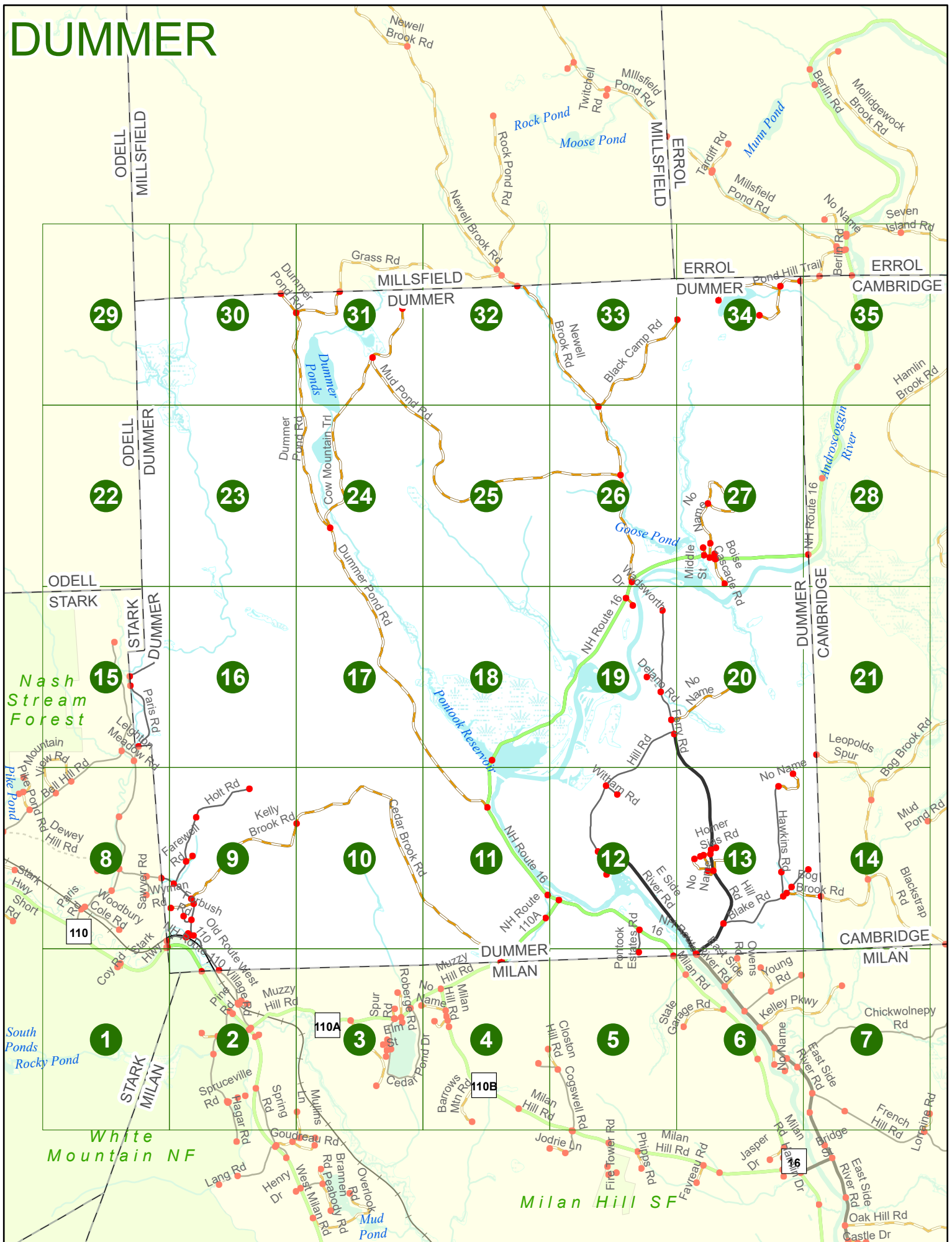
Option 4 Route No and/or Mile Marker on Interstate Only NESW Mile (Marker)
 Street name
 189S 700 feet S 36.8

Option 3 – Example

Street Name Loudon Road
First Node 803
Distance from First Node 318 Ft
Second Node 813



DUMMER



DUMMER

Match to Page 8

6031 6032

Coy Rd
0027
0023

110

Stark Hwy

DUMMER
STARK

Match to Page 0

1
White
Mountain NF

Match to Page 2

Rocky Pond

STARK
MILAN

0 495 990 1,980 Feet

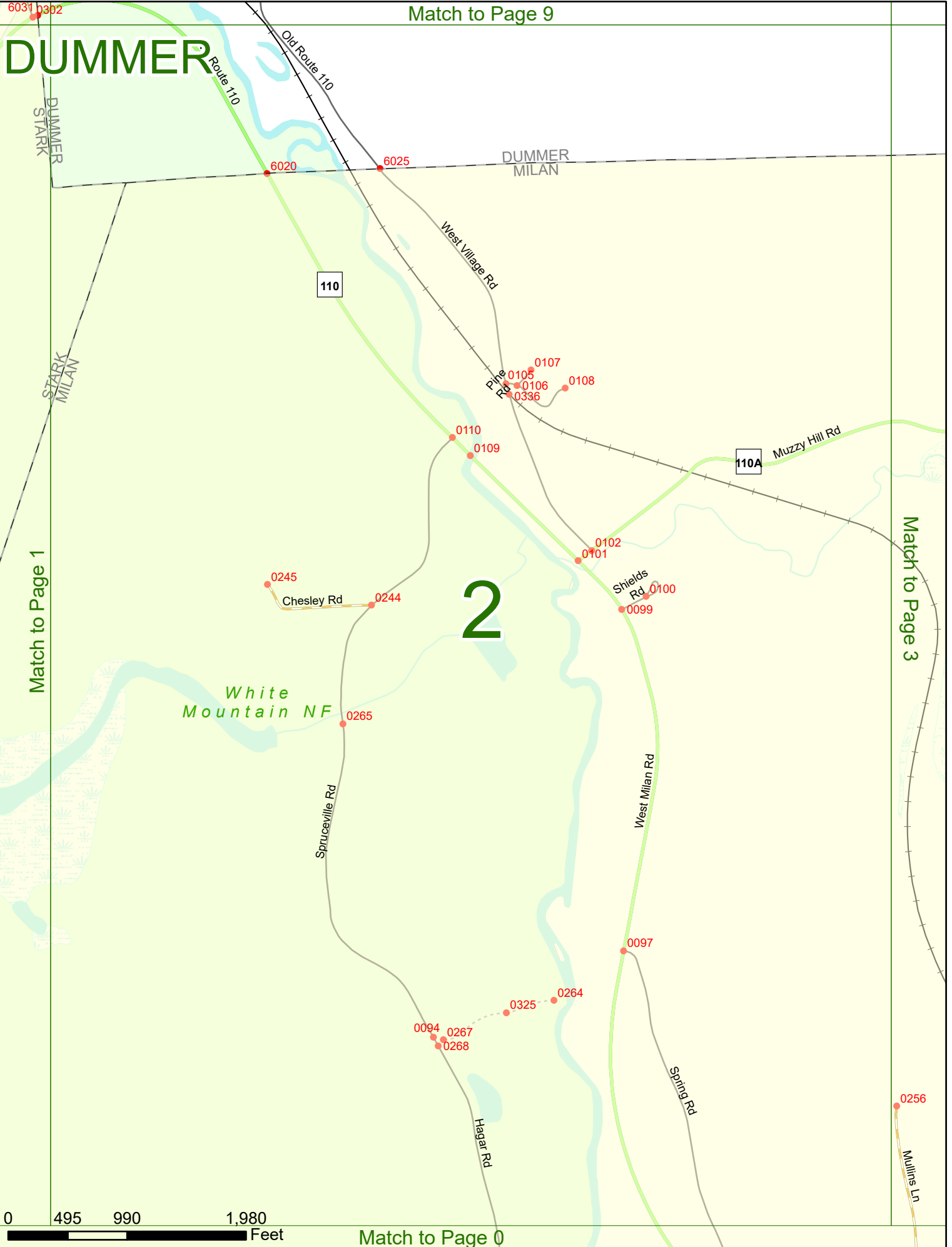
Match to Page 0

Match to Page 9

DUMMER

2

White Mountain NF



0 495 990 1,980 Feet

Match to Page 0

Match to Page 1

Match to Page 3

DUMMER STARK

STARK MILAN

DUMMER MILAN

Mullins Ln

6031 6032

6020

6025

110

110A

0245

0244

0265

0094

0267

0268

0325

0264

0097

0102

0101

0100

0099

0105

0107

0106

0108

0336

0110

0109

0256

DUMMER

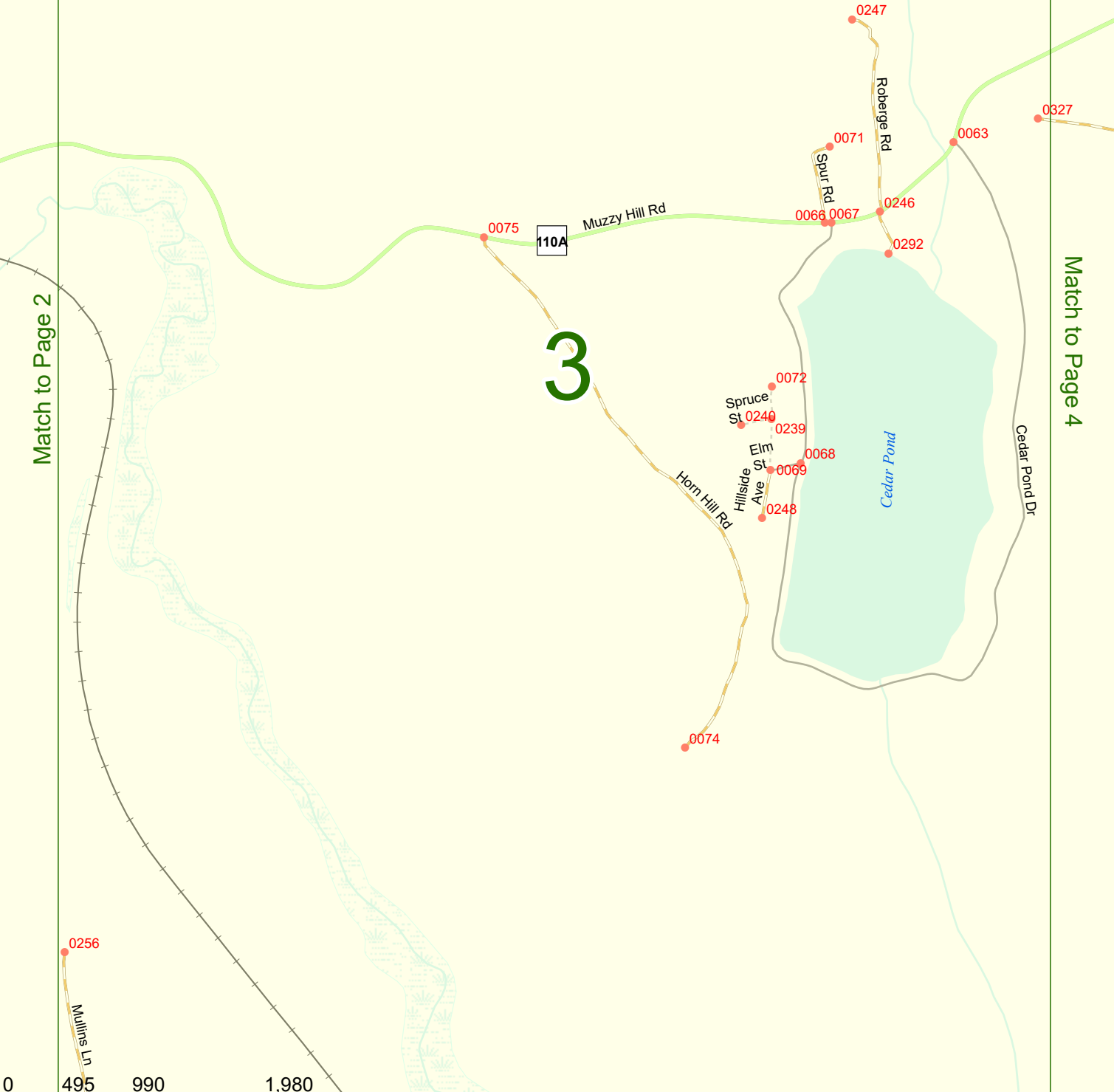
DUMMER
MILAN

Match to Page 2

Match to Page 4

3

110A



0 495 990 1,980 Feet

DUMMER

Match to Page 11

DUMMER
MILAN

Cedar Brook Rd

NH Route 110A

Muzzy Hill Rd

110A

0061

0327

0326

0299

0335
Wood
Thrush Way

0334

0315

110B

Milan Hill Rd

4

Match to Page 5

0056

Closton Hill Rd

0064

Cogswell Rd

0057

0312

0319


Barrows Mtn Rd

0311

0309

Milan Hill Rd

Cedar Pond
Cedar Pond Dr
Match to Page 3



Match to Page 0

Match to Page 12

DUMMER

DUMMER
MILAN

0031

Pontook
Estate Rd

NH Route
16

6023

Androscooggin
River

16

Milan Rd

Match to Page 6

0035

5

Match to Page 4

0056

Closton Hill Rd

0057

Cogswell Rd

Milan Hill Rd

110B
990

Jorie

0054

1,980

0 495 990 Feet

Match to Page 0

Match to Page 13

DUMMER

DUMMER MILAN

0032

0045

0047

0322

0228

0048

16

State Garage Rd

0050

0049

Kelley Pkwy

East Side River Rd

0343

Androscooggin River

Match to Page 7

6

Match to Page 5

0035

0249

0273

0041

0250

0043

0039


Round Table Farm Rd

Chickwolfey Rd

Milan Rd

East Side River Rd

0290



Match to Page 0

DUMMER

Match to Page 14

Young Rd 0047

0344

Kelley Pkwy

Chickwolnepy Rd

7

Match to Page 6

Match to Page 0

0039

East Side River Rd

0038

0290

0316

French Hill Rd

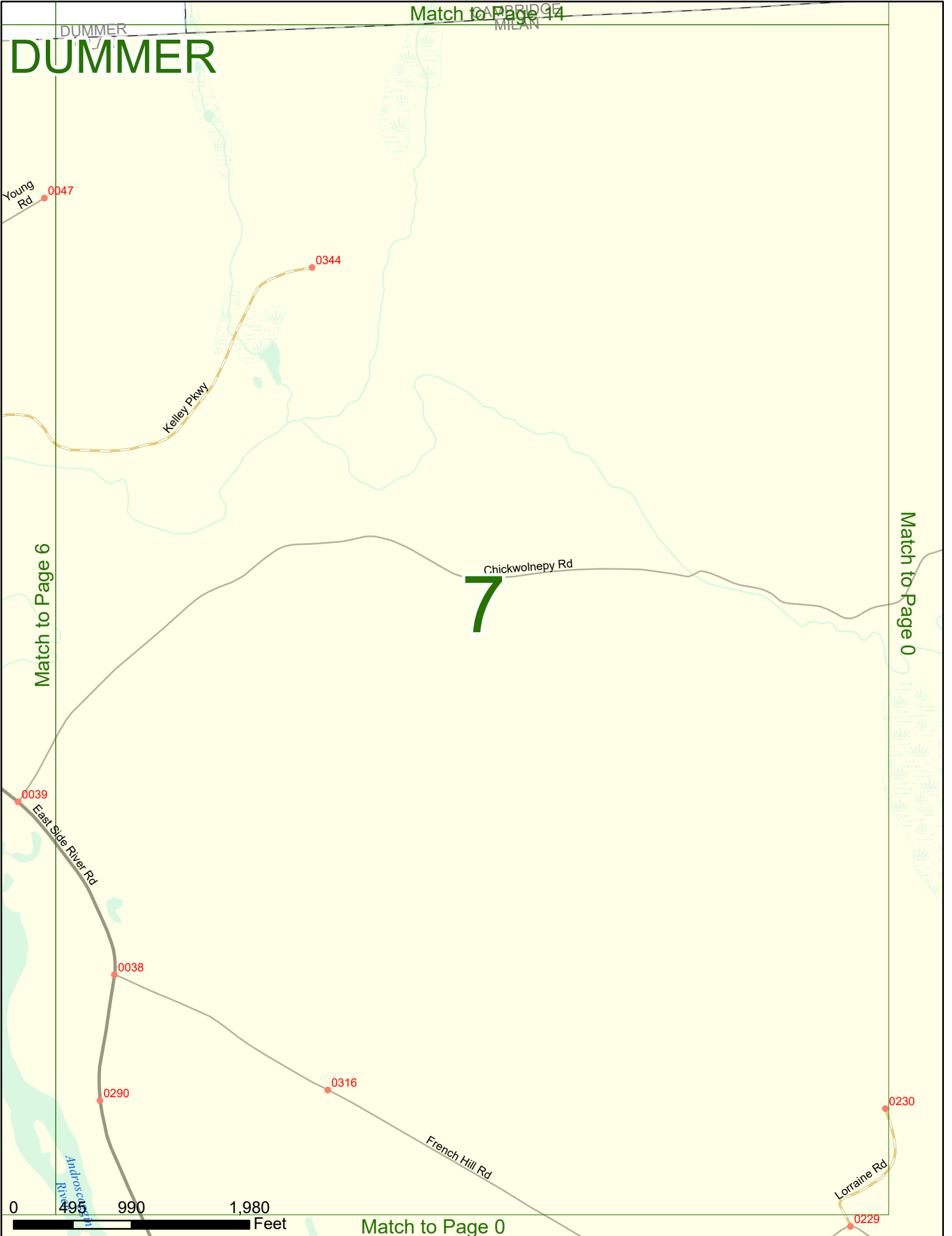
0230

Lorraine Rd

0229

0 495 990 1,980 Feet

Match to Page 0



Match to Page 15

DUMMER

8

Match to Page 0

Match to Page 9

DUMMER
STARK

Bell Hill Rd

Mountain View Rd

0296

0295

Paris Rd

0092

Dewey Hill Rd

0248

Fogg Rd

0249

0090

Plain Rd

0091

6029

Holt Rd

0008

Sawyer Rd

0050

Paris Rd

0282

Wyman Rd

0029

Stark Hwy

0053

0297

Woodbury Cole Rd

0055

110

0051

White Mountain NF

Old Route 110

6030

0302

6031

Stark West Hwy

6030

0302

6031

0 495 990 1,980 Feet

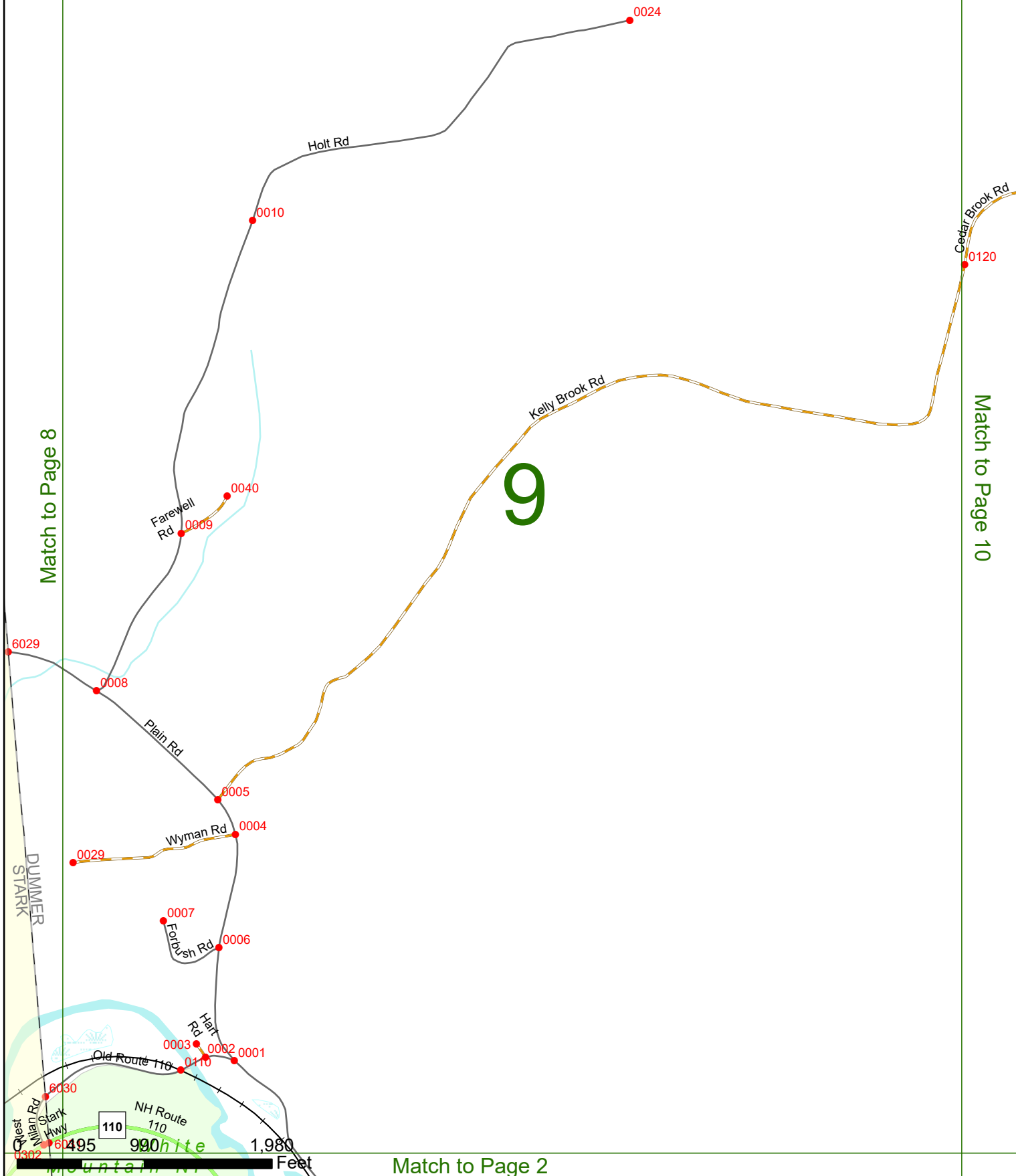
Match to Page 1

DUMMER

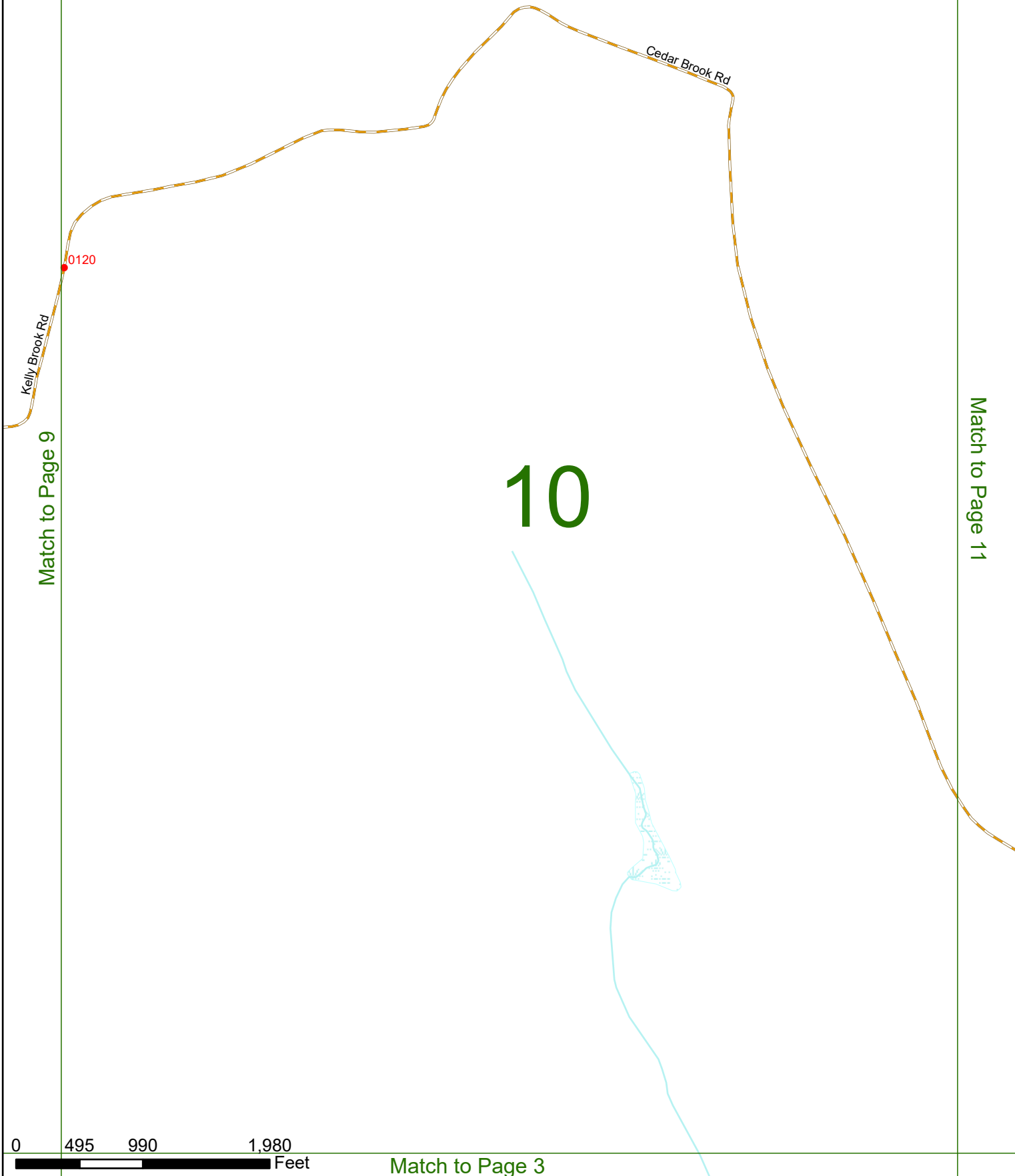
9

Match to Page 8

Match to Page 10

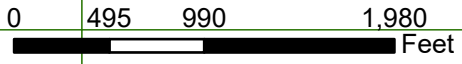


DUMMER



Match to Page 9

Match to Page 11



Match to Page 3

DUMMER

Match to Page 18

Pontock
Reservoir

Androskoggin
River

Dummer Pond Rd

0117

16

NH Route 16

11

Match to Page 12

Match to Page 10

Cedar Brook Rd

0026

002B

110A

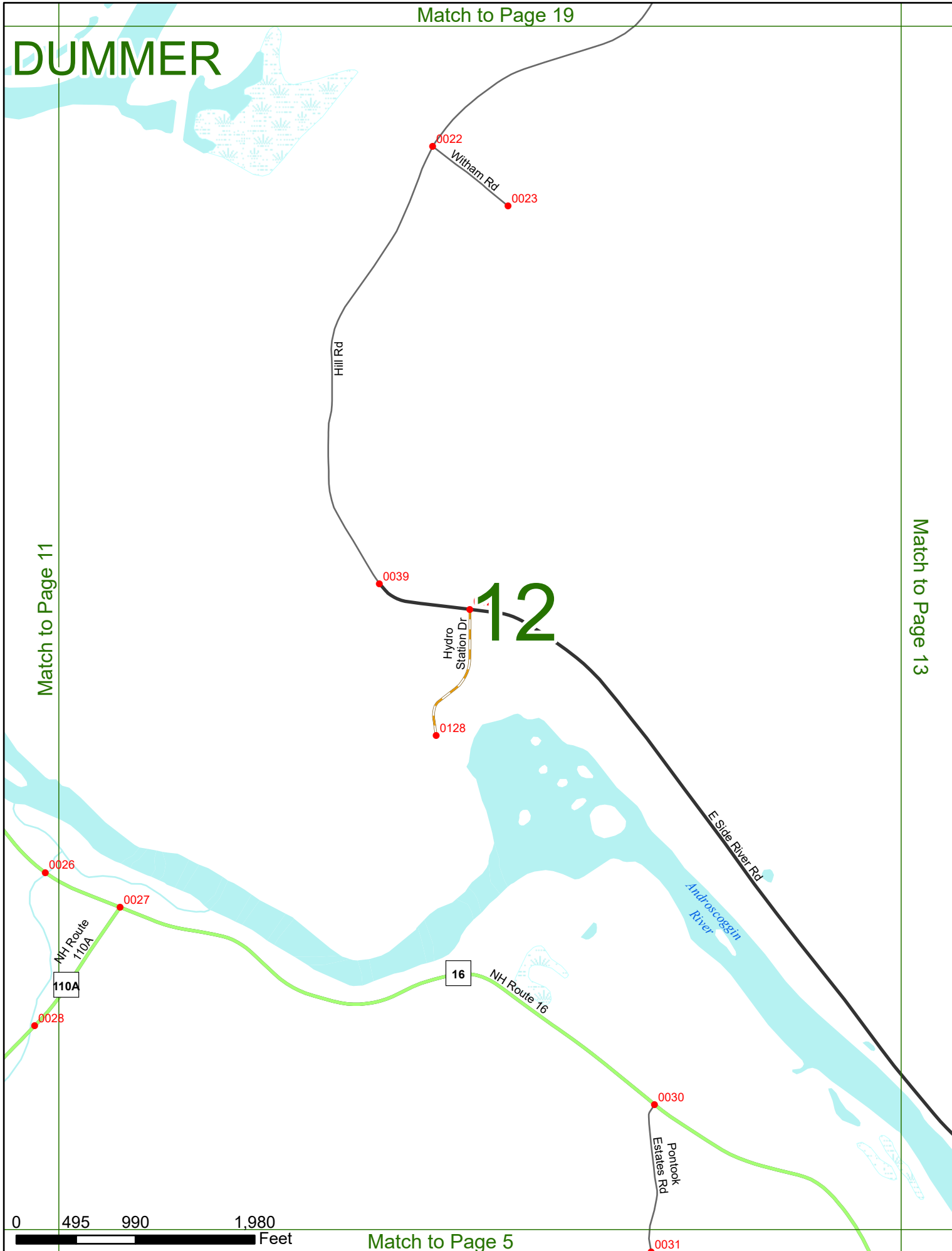
NH Route 110A

0 495 990 1,980 Feet

Match to Page 4

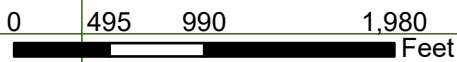
Match to Page 19

DUMMER



Match to Page 11

Match to Page 13



Match to Page 5

DUMMER

Match to Page 12

Match to Page 14

13

Hill Rd

Home Sias Rd

Sewell Lary Hill Rd

Hawkins Rd

Hill Rd

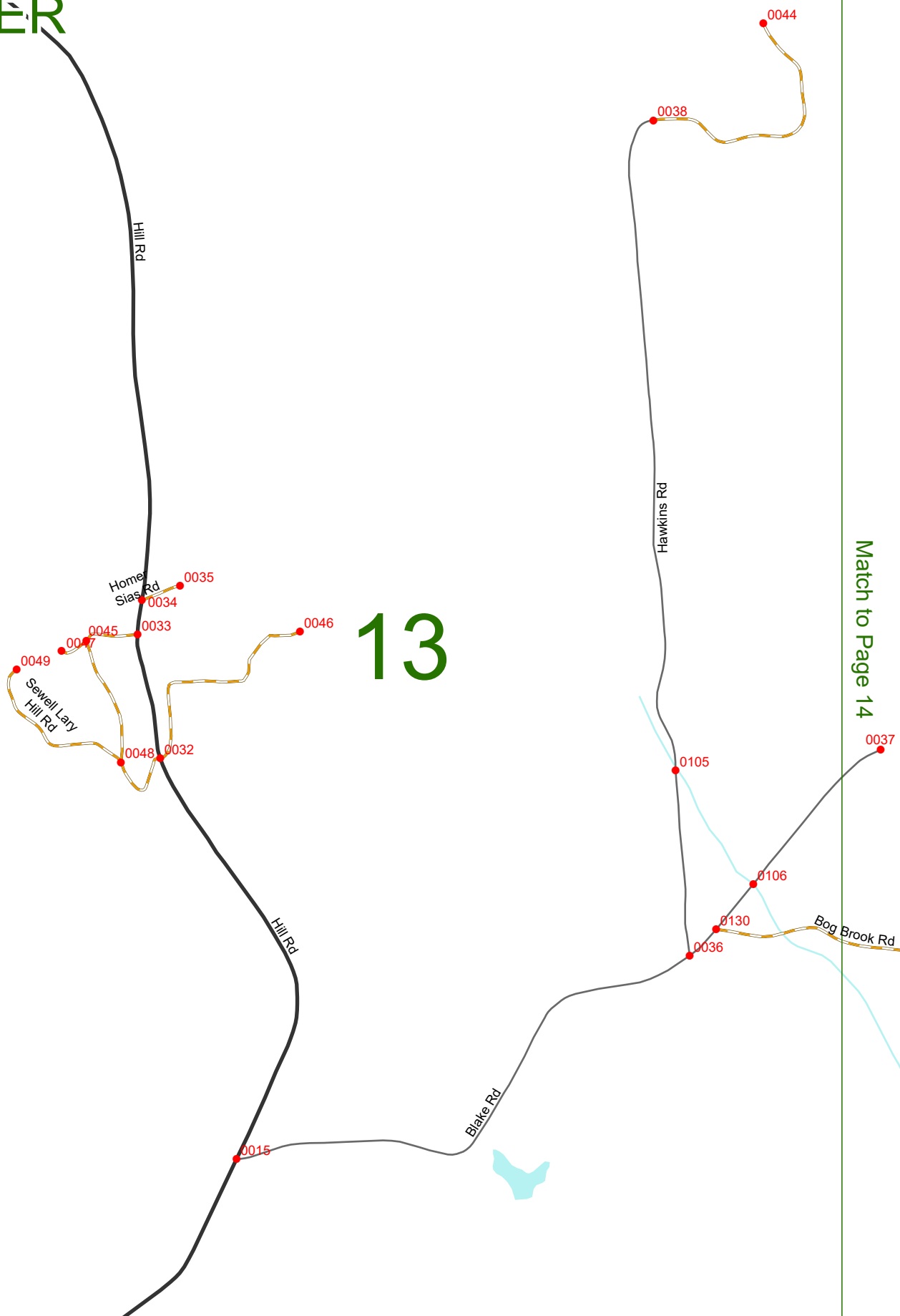
Blake Rd

Bog Brook Rd

E Side River Rd
Androscooggin River



Match to Page 6



DUMMER

Match to Page 21

Match to Page 13

DUMMER
CAMBRIDGE

Match to Page 0

14

Leopolds Spur

0021

Mud
Pond Rd

0024

Bog Brook Rd

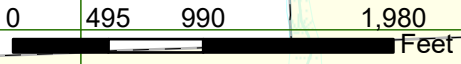
0026

Blackstrap Rd

6302

Blake Rd

0037



CAMBRIDGE
MILAN

Match to Page 7

Match to Page 22

DUMMER

ODELL
STARK

Match to Page 0

*Nash Stream
Forest*

15

Match to Page 16

0112

0021

6027

6028

Sullivan Rd

DUMMER
STARK

Paris Rd

6032

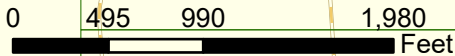
0095

Leighton
Meadow Rd

0093

Bell Hill Rd

Mountain View Rd



Match to Page 8

Match to Page 23

DUMMER



Match to Page 15

16

Match to Page 17

0 495 990 1,980 Feet

Match to Page 9

Match to Page 24

DUMMER

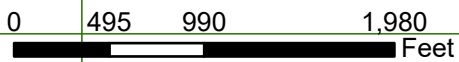
Match to Page 16

17

Dummer Pond Rd

Match to Page 18

Pollock Reservoir



Match to Page 10

DUMMER

Match to Page 17

Match to Page 19

18

Pontook Reservoir

NH Route 16 16

0025

Dummer Pond Rd



Match to Page 11

DUMMER

Match to Page 18

Match to Page 20

16

19

NH Route 16

NH Route 16

Wadsworth Dr

0102

0101

0018

Ferry Rd

0020


Deiano Rd

0019

0017

0016

Hill Rd



DUMMER

●0014 Match to Page 27

Androscoggin
River

20

Match to Page 21

Match to Page 19

Ferry Rd

●0017

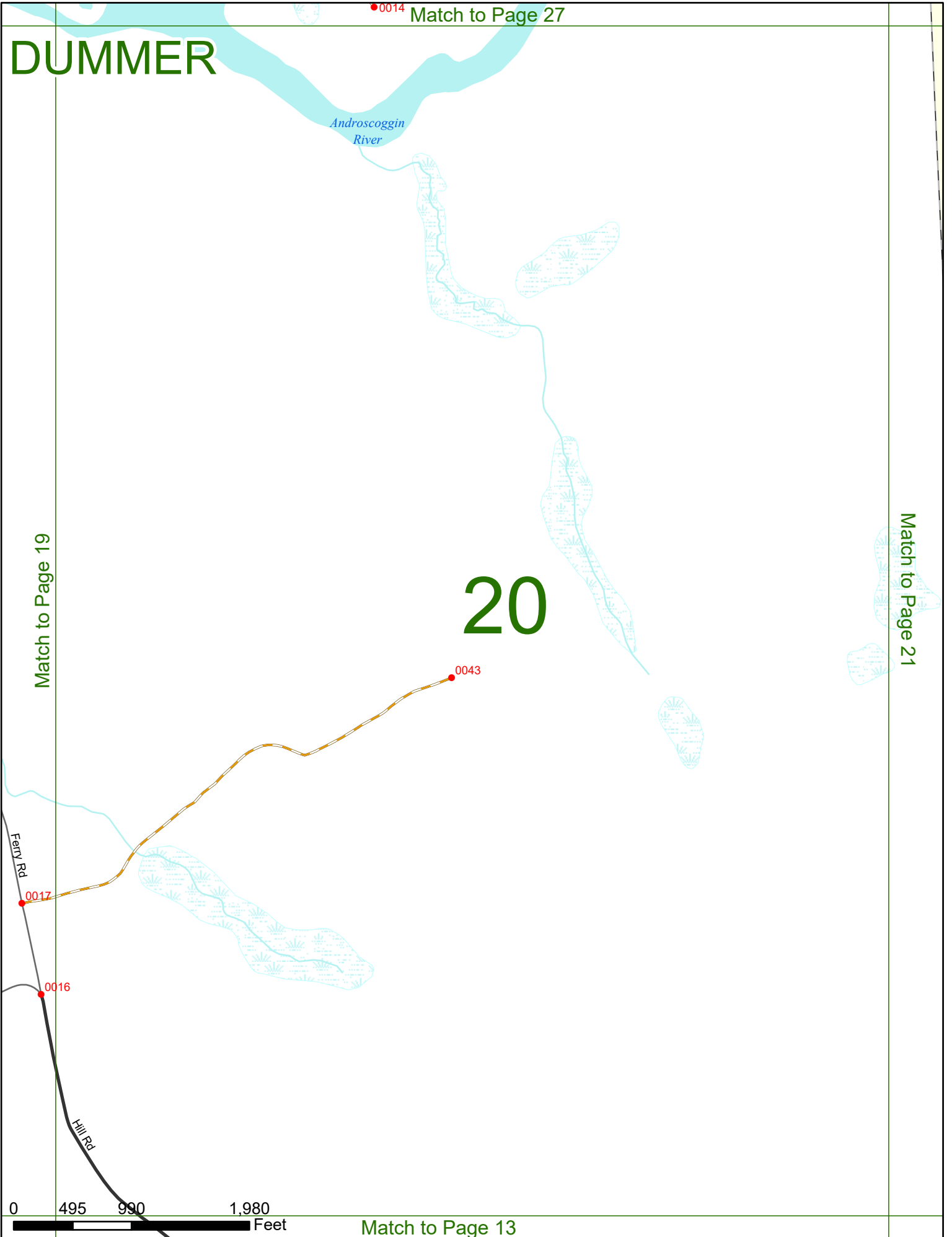
●0043

●0016

Hill Rd

0 495 990 1,980 Feet

Match to Page 13



Match to Page 28

DUMMER

21

Match to Page 20

Match to Page 0

CAMBRIDGE
DUMMER

6303

Leopolds Spur

Bog Brook Rd

Mud Pond

0 495 990 1,980 Feet

Match to Page 14

DUMMER

Match to Page 0

22

ODELL
DUMMER

Match to Page 23



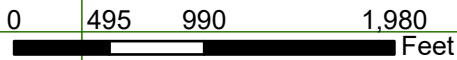
DUMMER

23

Match to Page 22

Match to Page 24

Dummer Pond Rd



Match to Page 16

Match to Page 31

DUMMER

Mud Pond Rd

Dummer Pond Rd

Cow Mountain Trl

Dummer Ponds

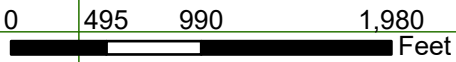
24

Match to Page 25

Match to Page 23

0118

Dummer Pond Rd



Match to Page 17

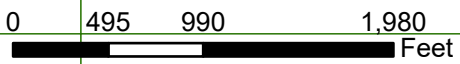
DUMMER

25

Mud Pond Rd

Match to Page 24

Match to Page 26



Match to Page 18

DUMMER

Match to Page 33

Black
Camp Rd
0113

Mud Pond Rd

0112

26

Newell Brook Rd

Goose Pond

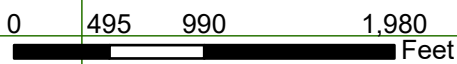
NH Route 16
16

0111

Androscoggin River

Match to Page 25

Match to Page 27



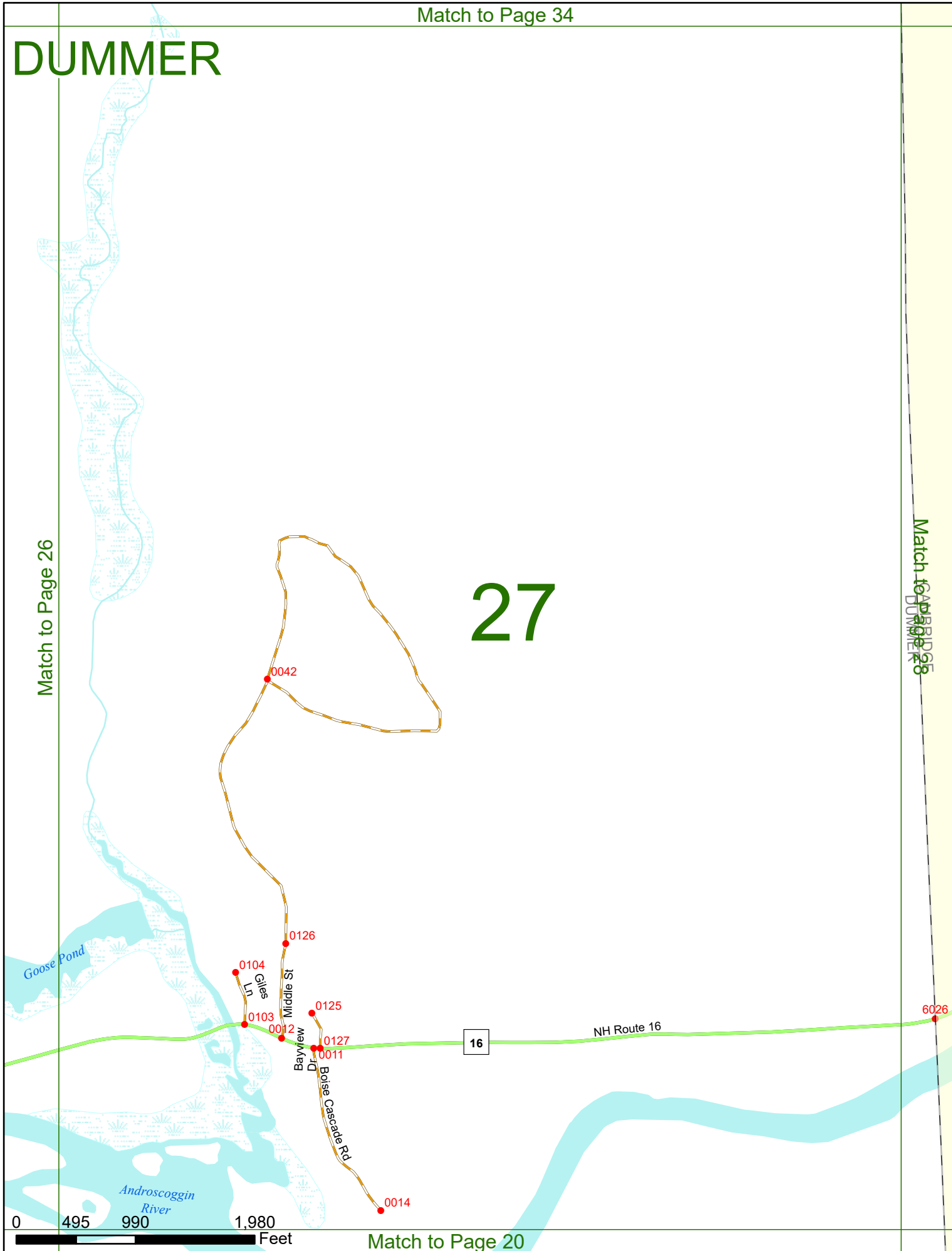
Match to Page 19

DUMMER

Match to Page 26

Match to Page 28

27



0 495 990 1,980 Feet

Match to Page 20

DUMMER

Match to Page 27

CAMBRIDGE
DUMMER

NH Route 16

16

0006

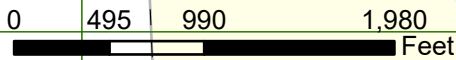
28

Hamlin Brook Rd

Match to Page 0

6026

Androscoggin
River



Match to Page 0

DUMMER

Match to Page 0

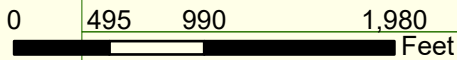
29

ODELL
MILLSFIELD

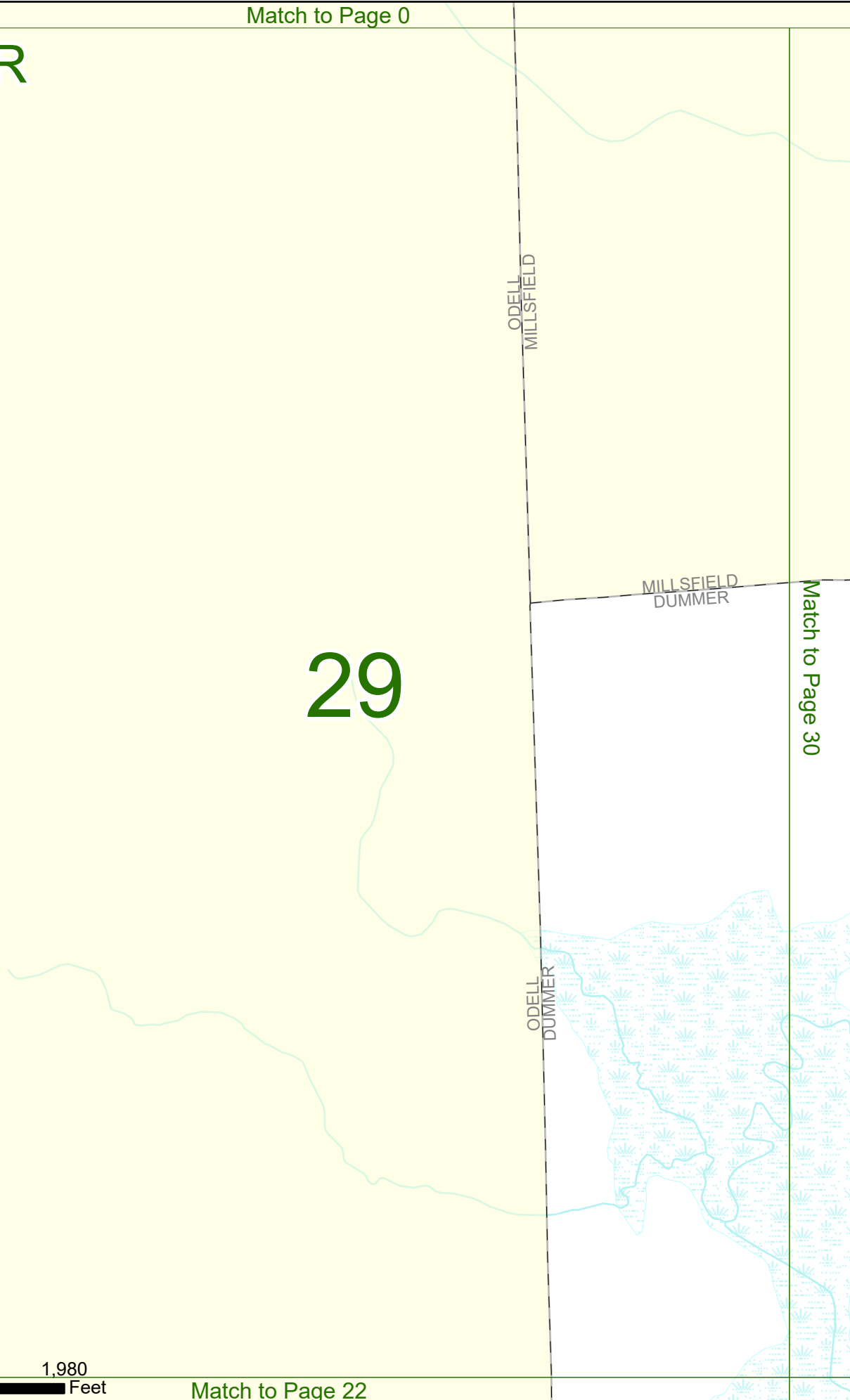
MILLSFIELD
DUMMER

Match to Page 30

ODELL
DUMMER



Match to Page 22



Match to Page 0

DUMMER

MILLSFIELD
DUMMER

30

6308

Match to Page 29

Match to Page 31

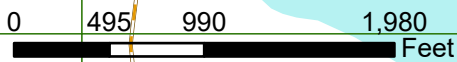
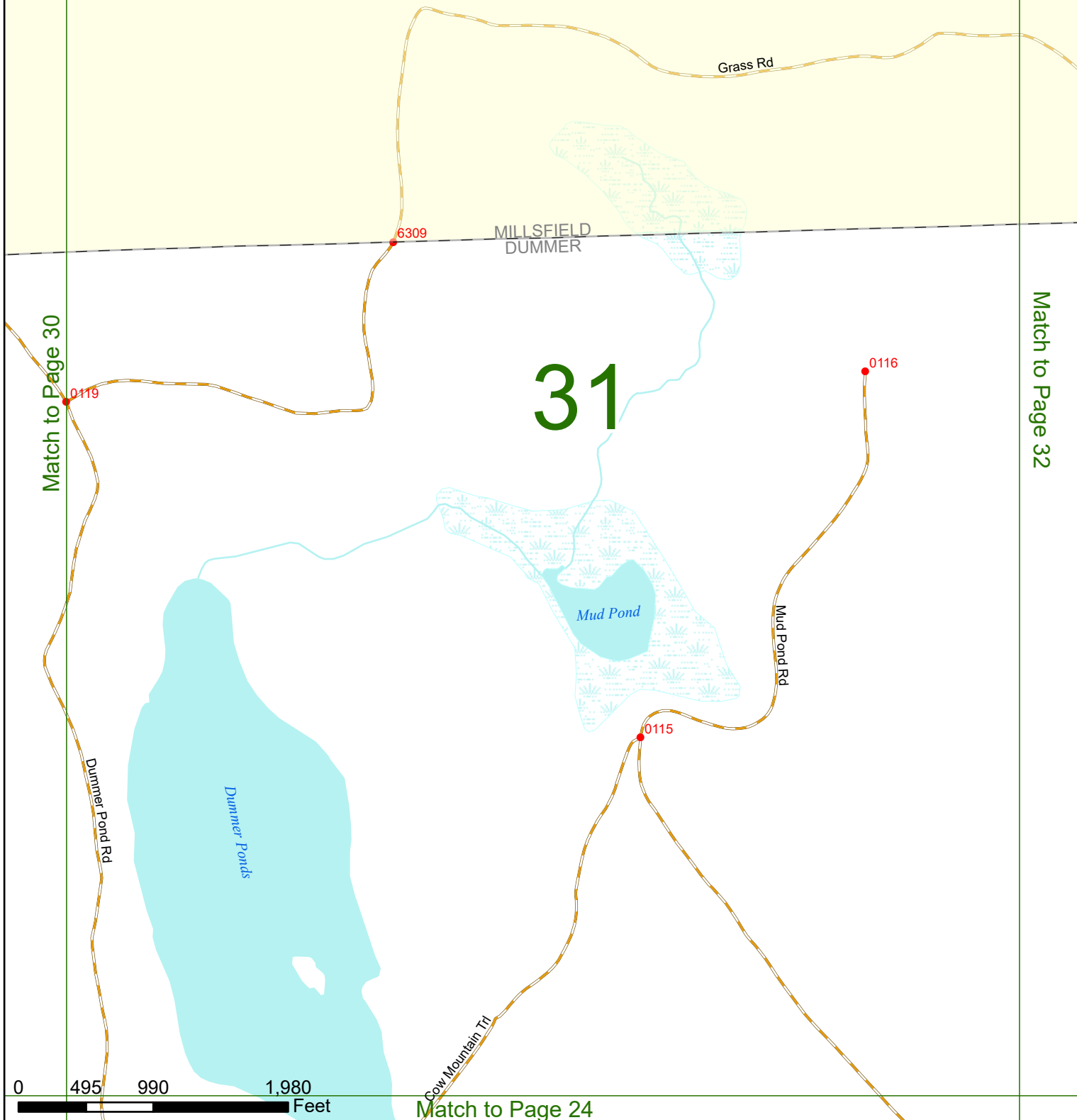
Dummer Pond Rd

Dummer Ponds

0 495 990 1,980 Feet

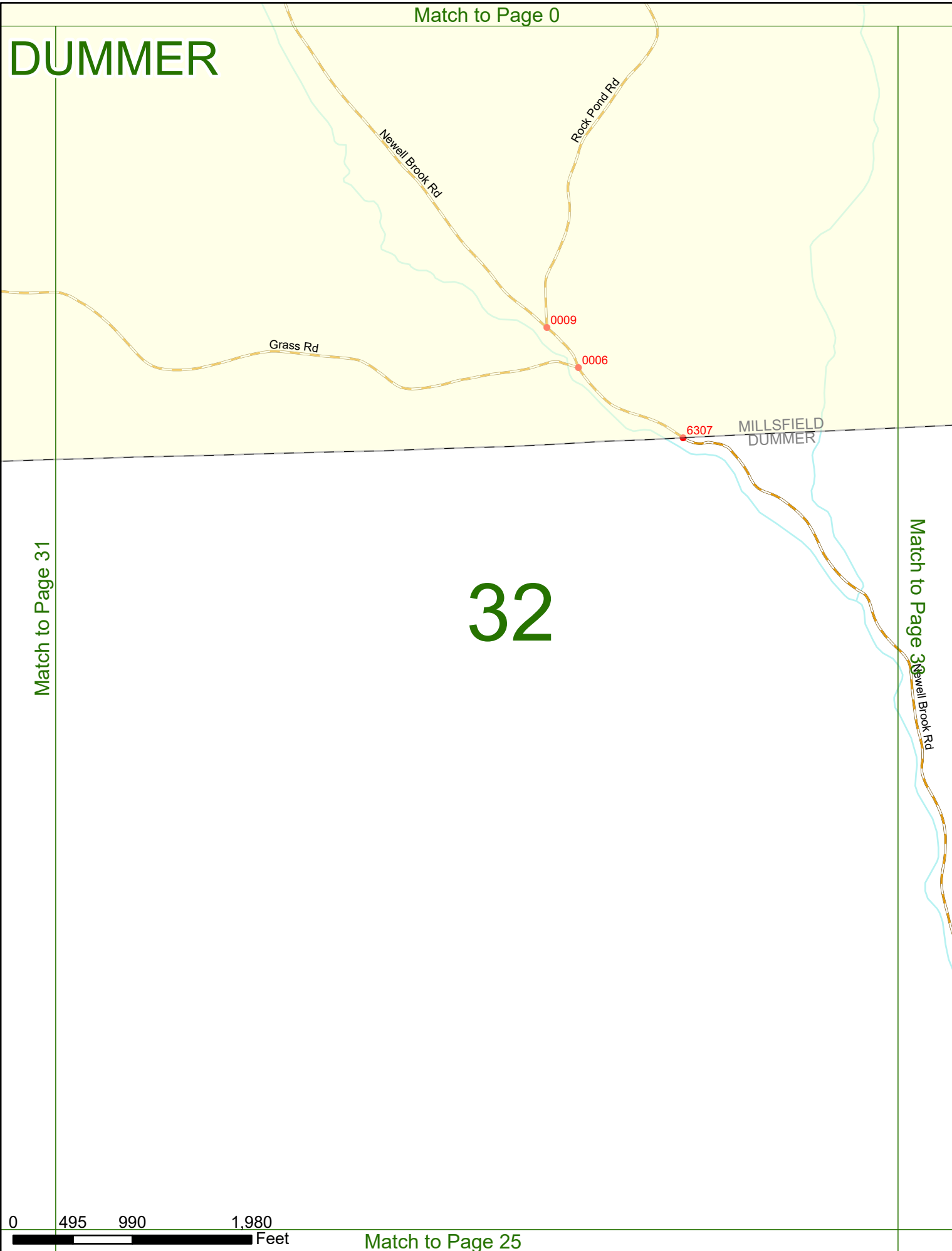
Match to Page 23

DUMMER



Match to Page 0

DUMMER

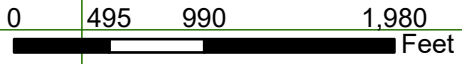


Match to Page 31

32

Match to Page 33
Sewell Brook Rd

MILLSFIELD
DUMMER



Match to Page 25

DUMMER

ERROL
MILLSFIELD

MILLSFIELD
DUMMER

ERROL
DUMMER

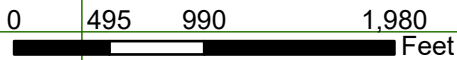
33

Match to Page 32

Match to Page 34

Black Camp Rd

Newell Brook Rd



Match to Page 26

DUMMER

Millsfield Pond Rd

ERROL
MILLSFIELD

ERROL
DUMMER
New Sessions
Pond Rd

6310

0122

0124

Sessions Pond

Pond Hill Trail

Match to Page 35

34

0123

Match to Page 33

0114

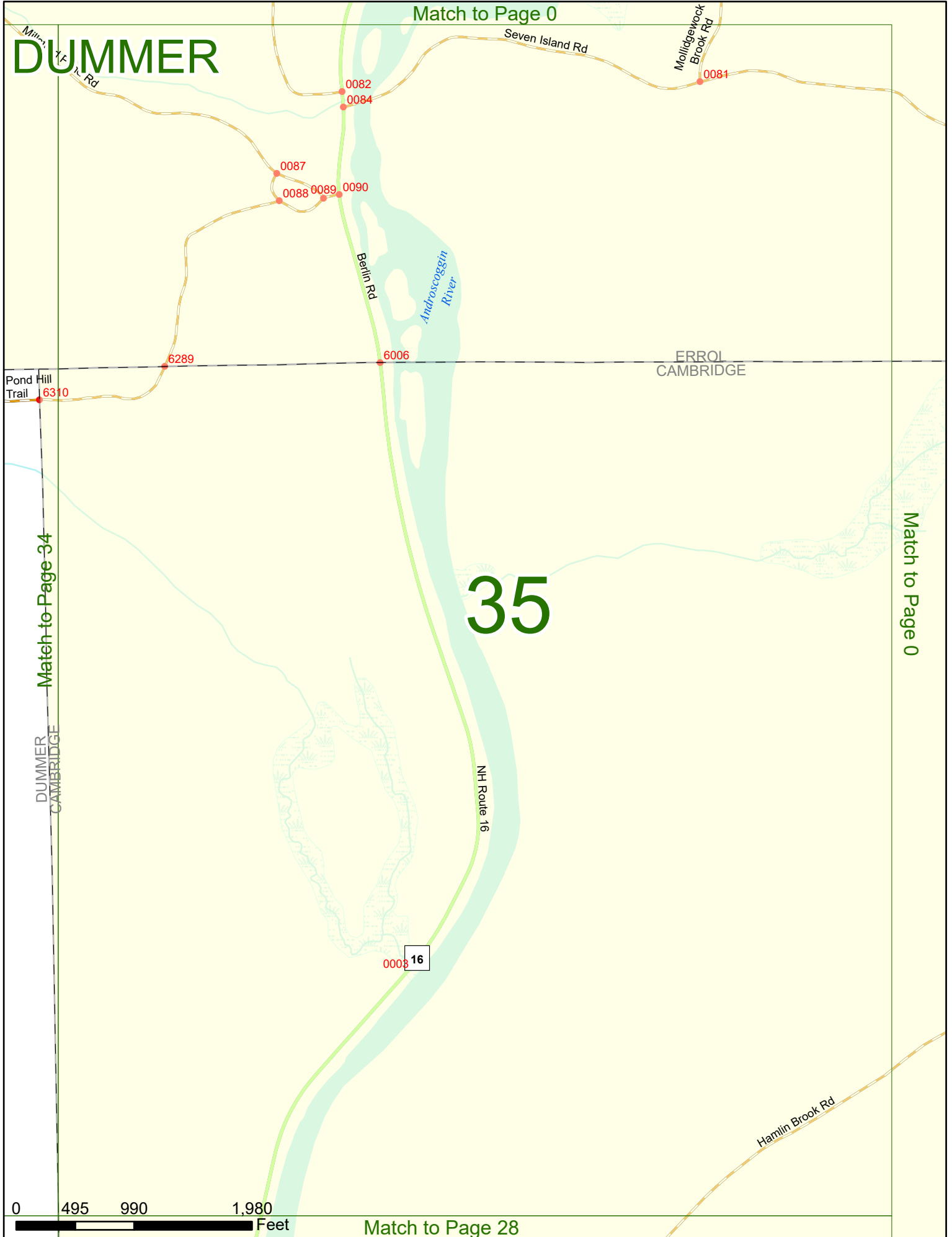
Black Camp Rd

DUMMER
CAMBRIDGE



DUMMER

Match to Page 0



ERROL
CAMBRIDGE

35

Match to Page 0

Match to Page 34

DUMMER
CAMBRIDGE

0 495 990 1,980 Feet

Match to Page 28