











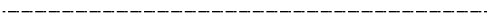







Maps and data sets are not guaranteed to be free from errors and omissions. Data is in a constant state of update and correction by various groups and agencies. Information displayed on this map is the best available at the time of publication.

2024 Nodal Reference Bookmap

LEGEND

Divided Highway Limited Access	Turnpike Toll Road	U.S. Route	N.H. Route
			
State Roads (Carries NO Route Number)	Local Roads	Class 6 Roads (Not Maintained)	Private Roads
			
	State Line		Lakes & Ponds
	County Line		State Parks
	Town Line		National & State Forests
	Rivers & Streams		Reference Nodes

NHDOT will accept crash locations based on the State of NH Uniform Police Traffic Accident Report.

Crash occurred on:

Option 1 Street Address
 123 Main Street

Option 2 Route No and/or Distance from NESW Intesecting Road, Bridge,
 Street name Intersecting Street Town/County line
 Main Street 500 E Oak Street

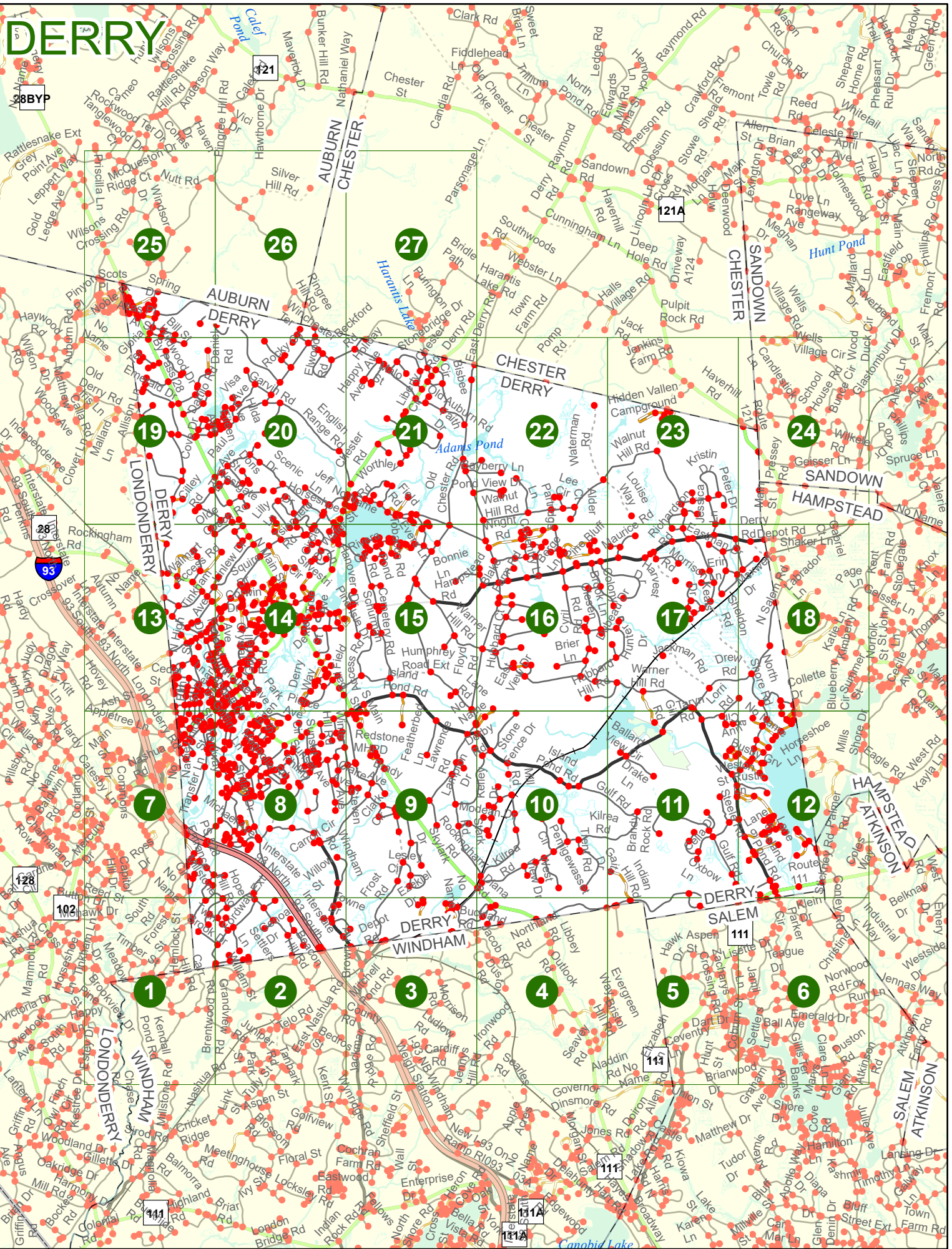
Option 3 First Node Distance from First Node Second Node
 515 212 632

Option 4 Route No and/or Mile Marker on Interstate Only NESW Mile (Marker)
 Street name
 189S 700 feet S 36.8

Option 3 – Example

Street Name Loudon Road
First Node 803
Distance from First Node 318 Ft
Second Node 813





Match to Page 7

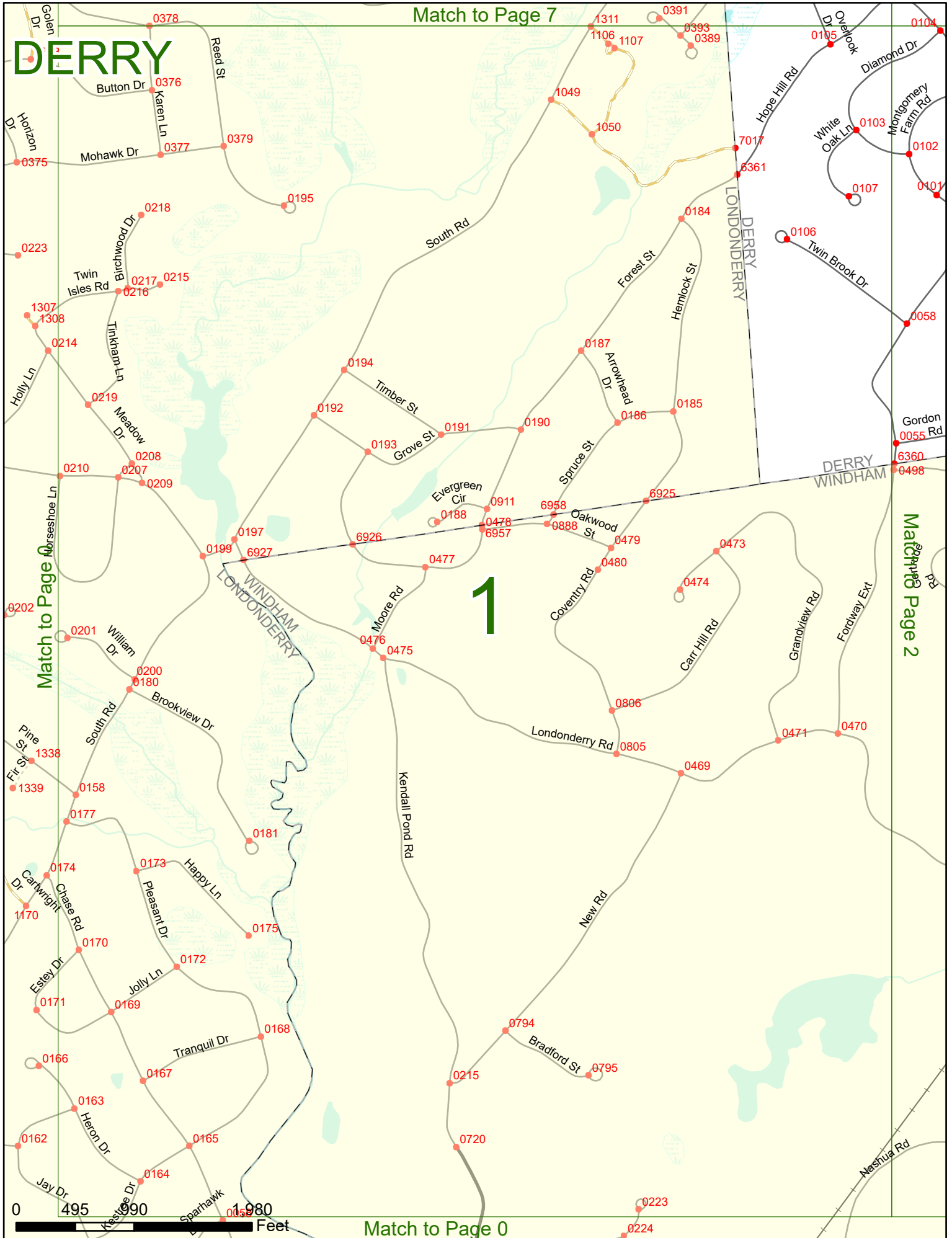
DERRY

1

Match to Page 2

Match to Page 0

Match to Page 0



Match to Page 8


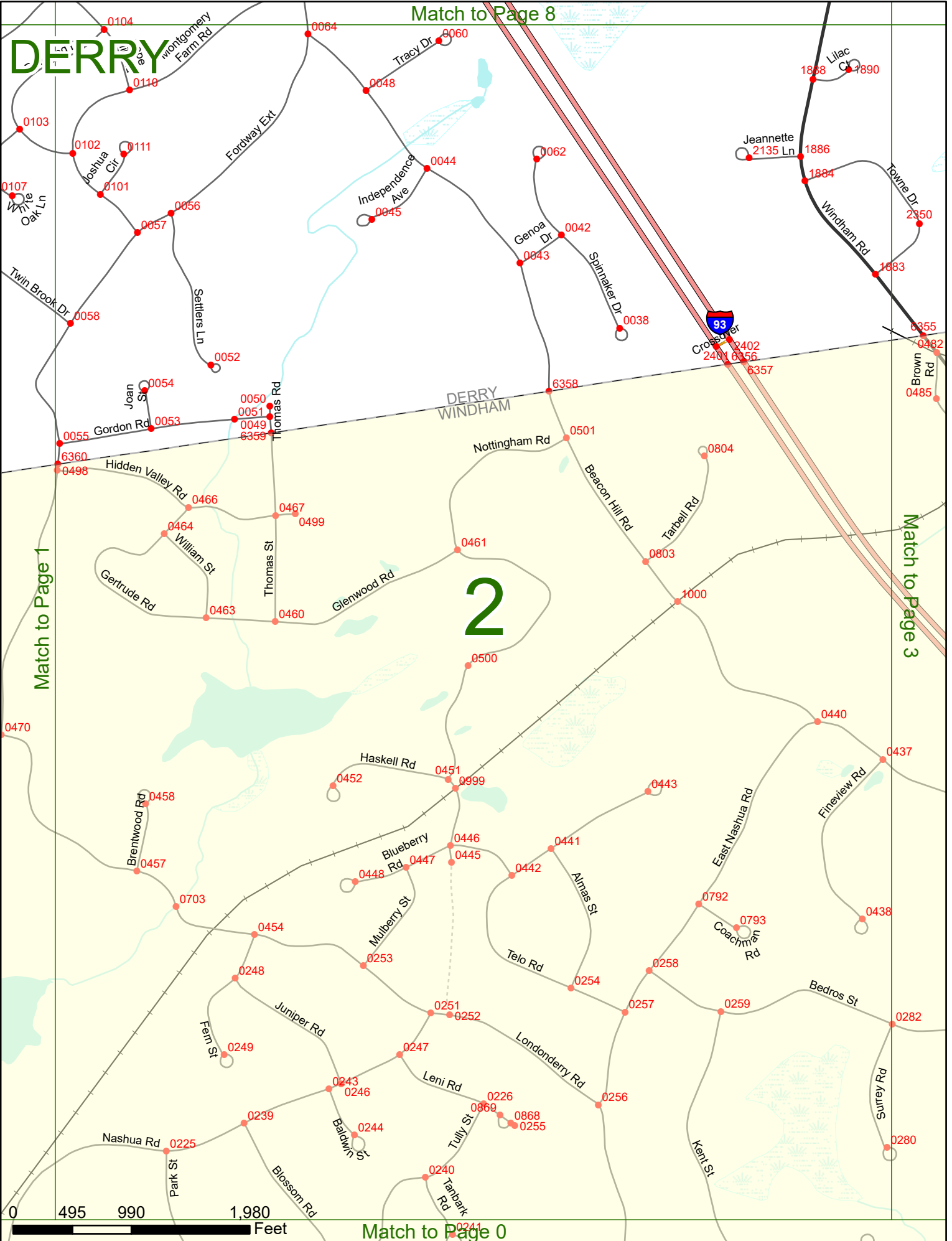
DERRY

2

Match to Page 3

Match to Page 1

Match to Page 0




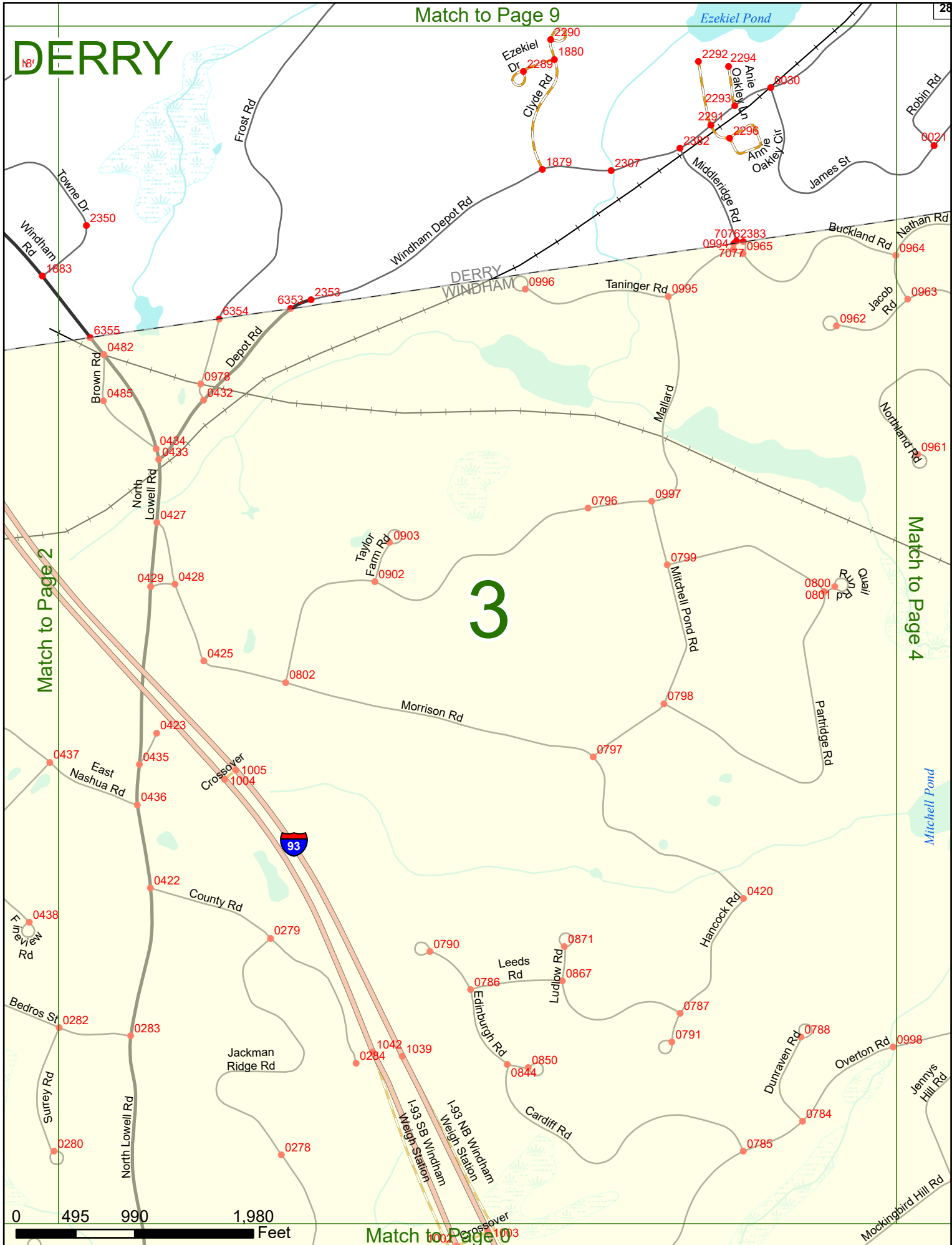
DERRY

3

Match to Page 2

Match to Page 4

Match to Page 0



Match to Page 11

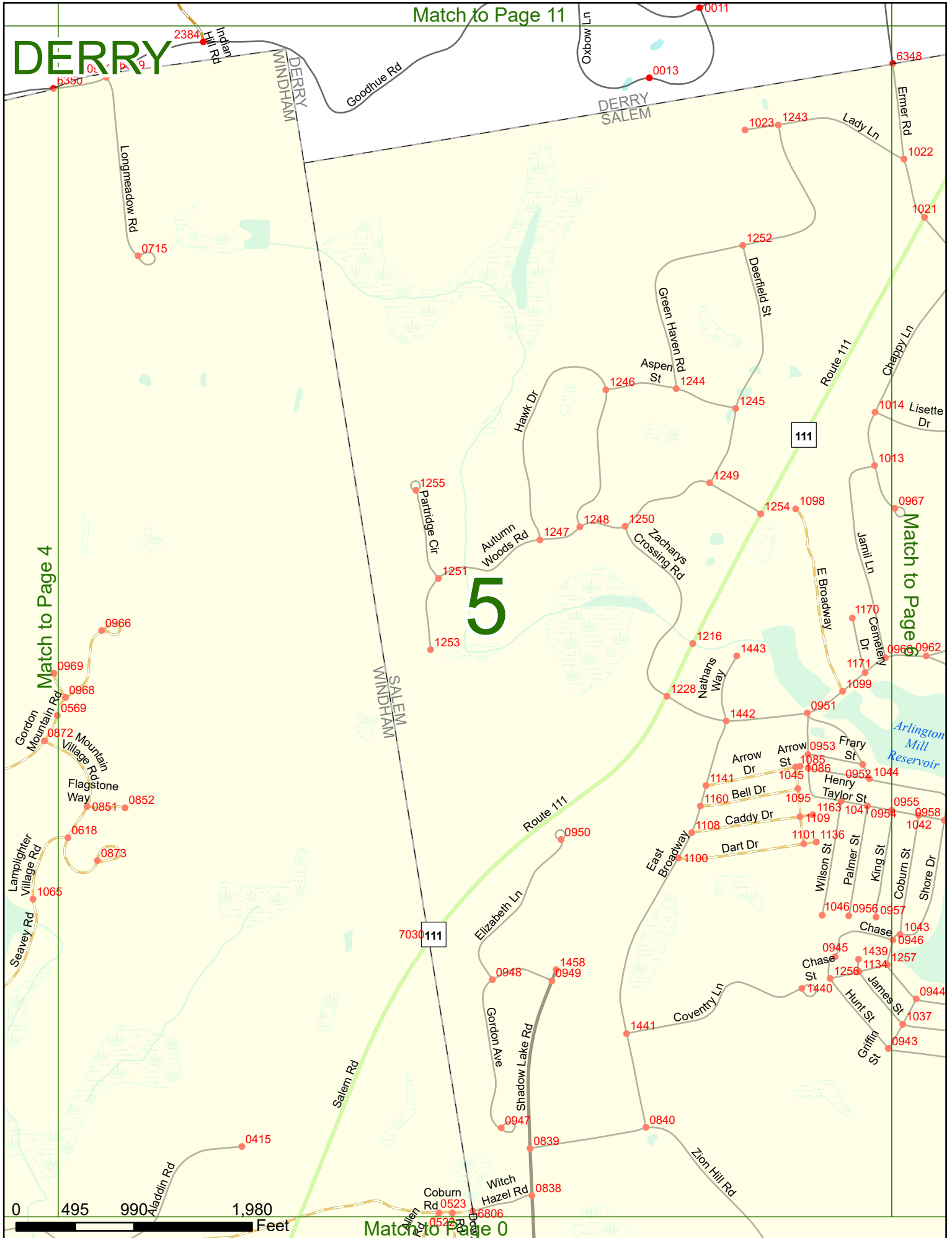
DERRY

5

Match to Page 4

Match to Page 6

Match to Page 0

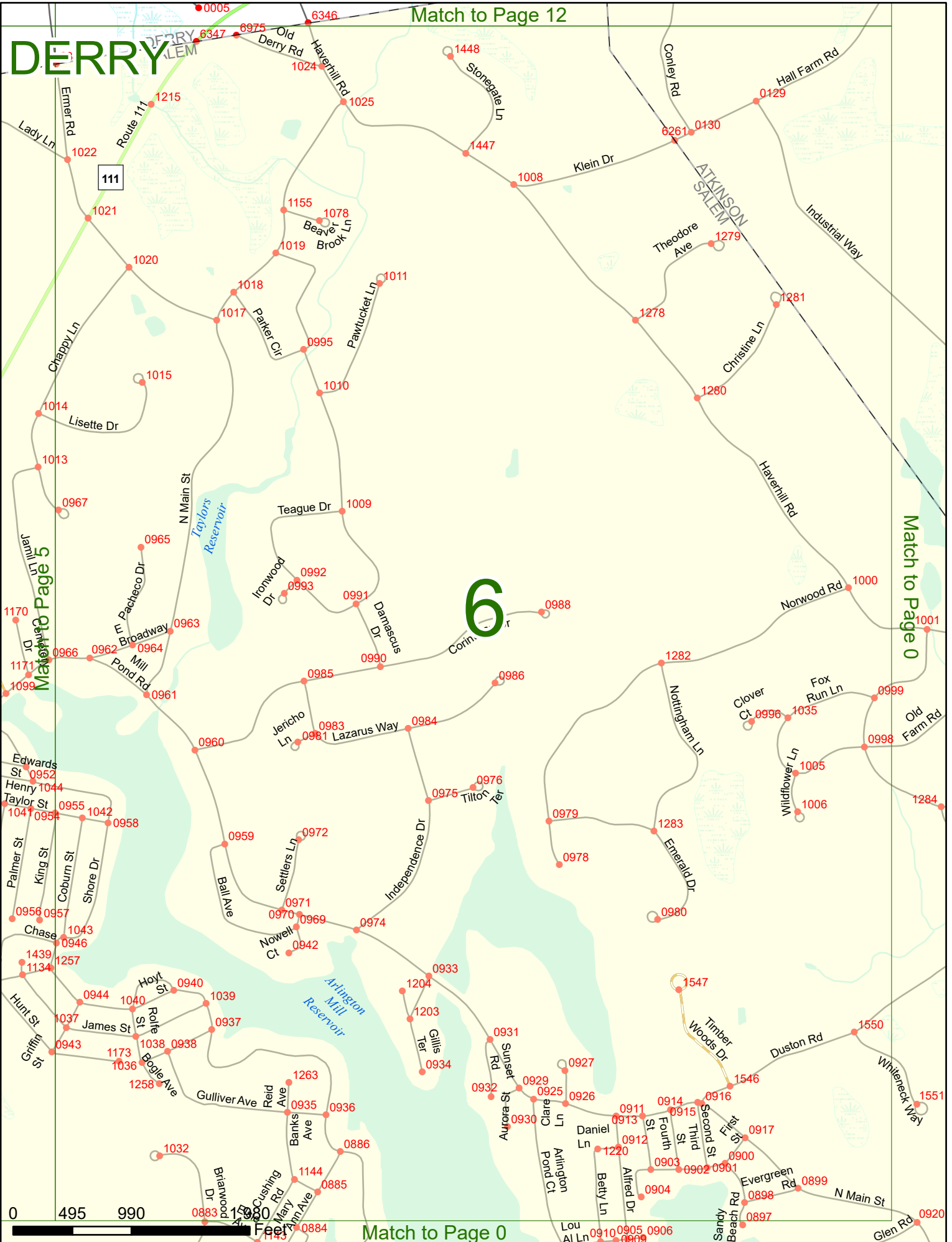


Match to Page 12

DERRY

6

Match to Page 0



0 495 990

Match to Page 0

Feet

DERRY

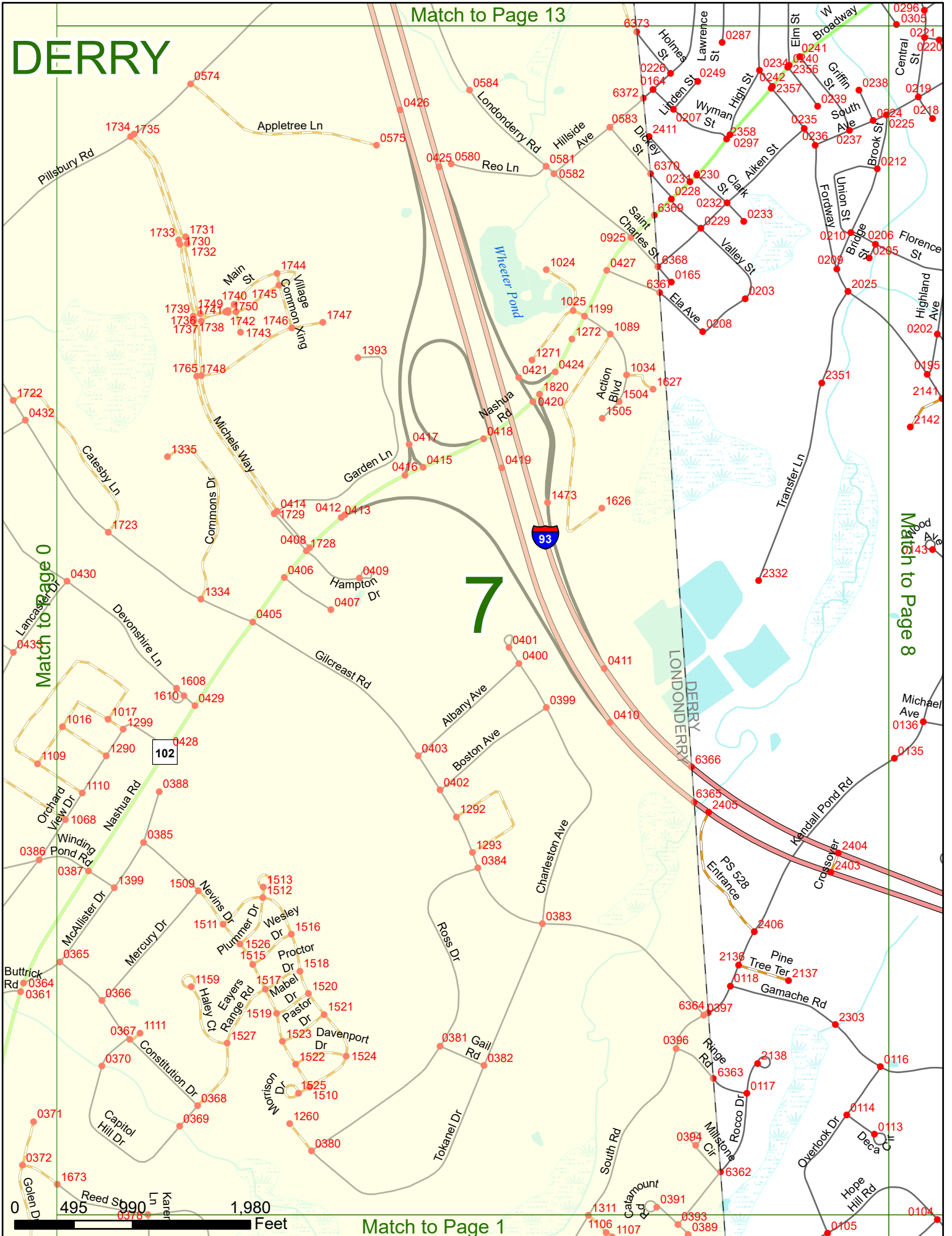
Match to Page 13

7

Match to Page 8

Match to Page 0

Match to Page 1



102

1,980 Feet

0 495 990

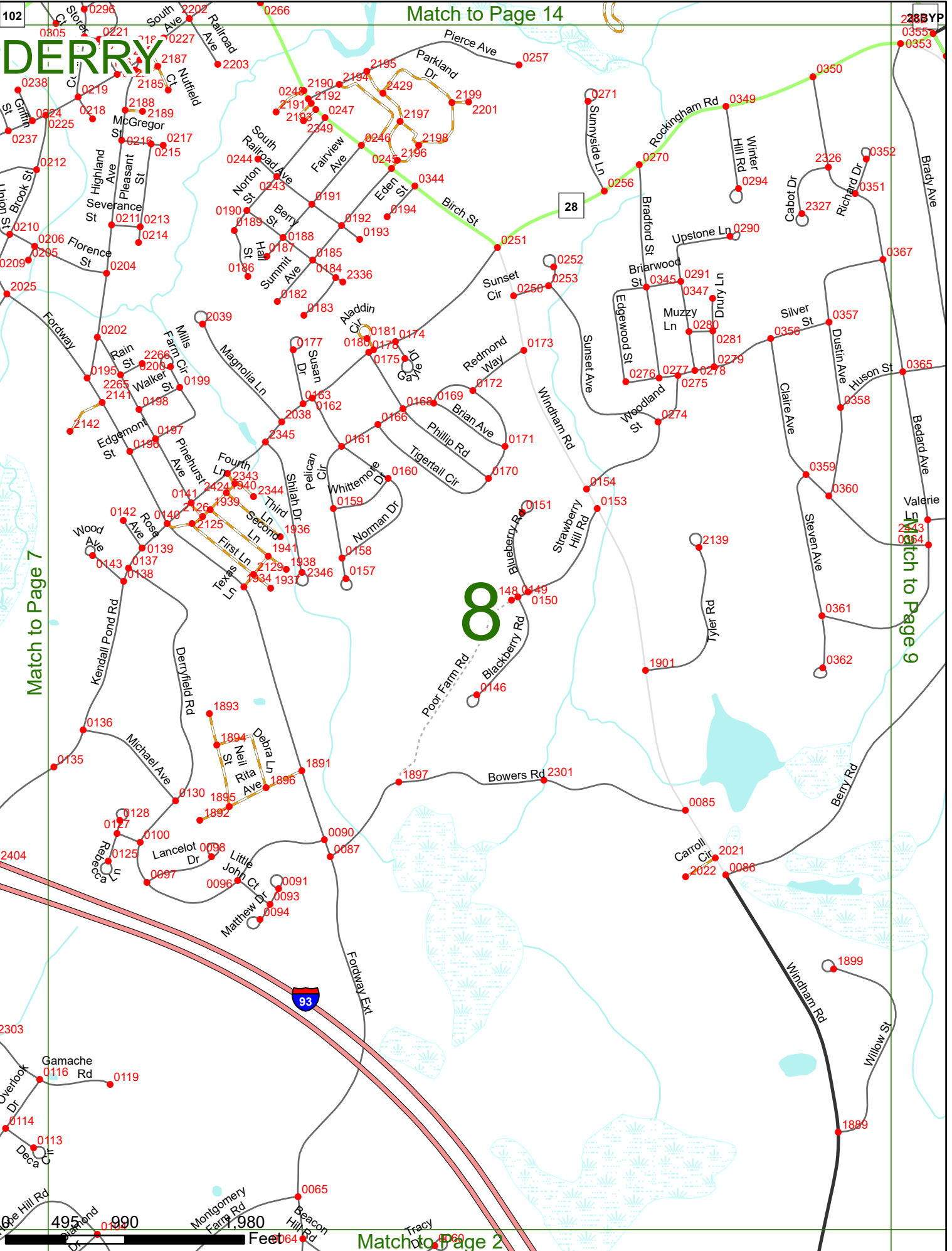
Match to Page 14

DERRY

Match to Page 7

Match to Page 9

Match to Page 2



Scale: 0, 495, 990 Feet

228BYP
0355
0353

102

28

8



0 495 990 Feet

Match to Page 15

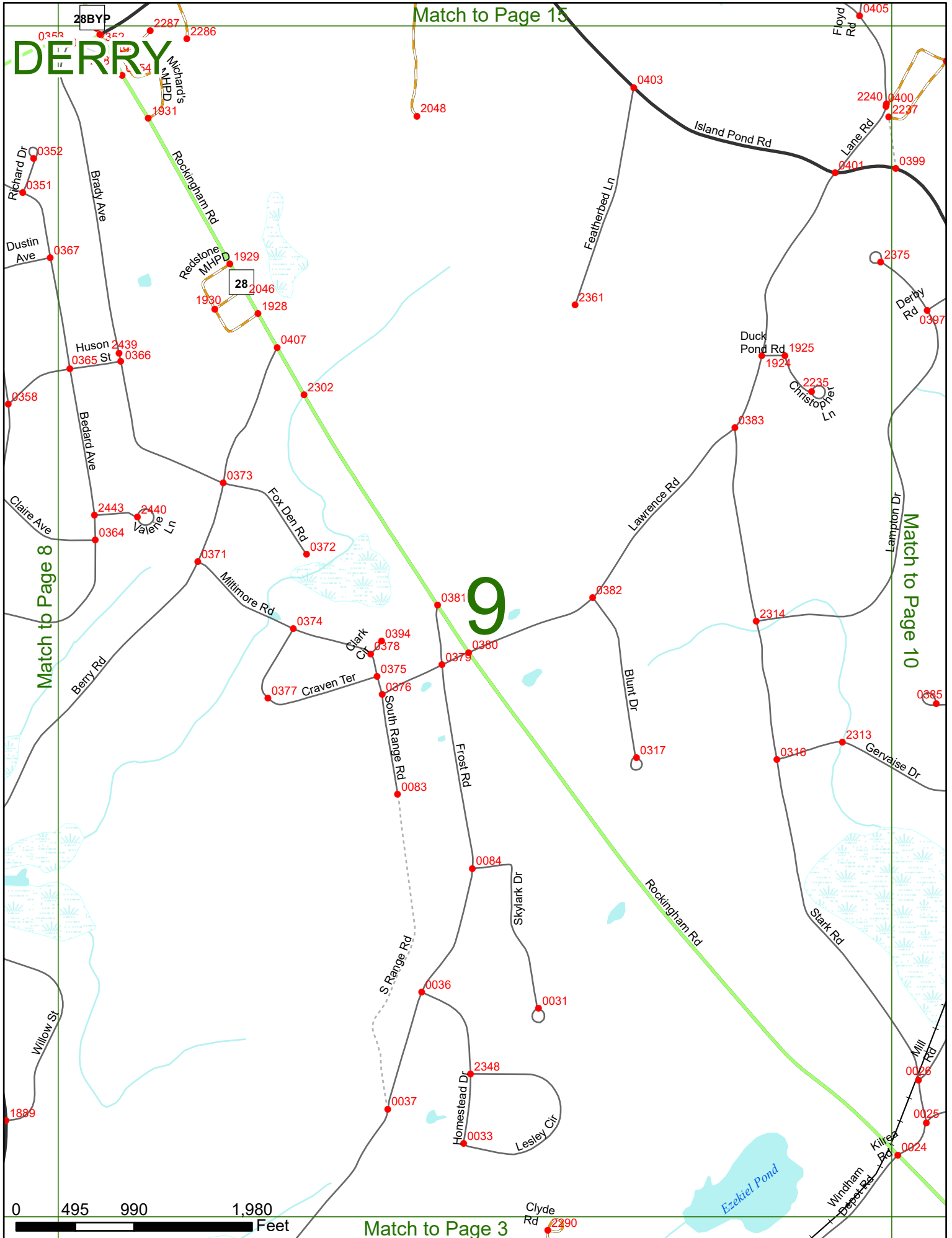
DERRY

9

Match to Page 8

Match to Page 10

Match to Page 3



Clyde Rd 2390

Windham Depot Rd

Kilrea Rd

Mill Rd

Stark Rd

Rockingham Rd

Blunt Dr

Lawrence Rd

Featherbed Ln

Island Pond Rd

Lane Rd

Derby Rd

Christop Ln

Duck Pond Rd

Lampton Dr

Craven Ter

Clark Ct

Fox Den Rd

Millmore Rd

Bedard Ave

Claire Ave

Berry Rd

Valerie Ln

Huson St

Dustin Ave

Richard Dr

Brady Ave

Redstone MHP

Rockingham Rd

Michaels GPHB

28BYP

28

Ezekiel Pond

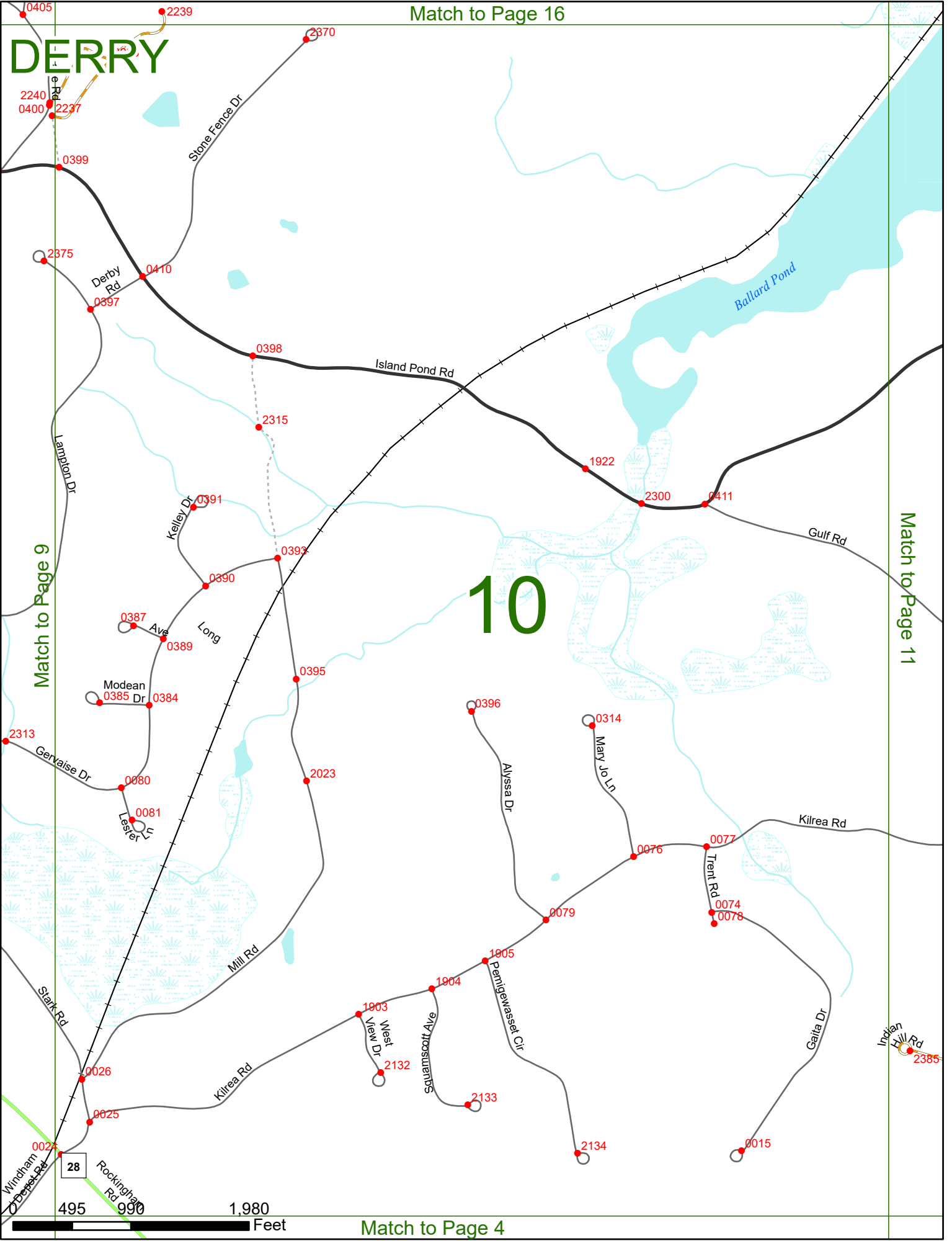
Match to Page 16

DERRY

10

Match to Page 11

Match to Page 9



Match to Page 4

28

495

1,980

Feet

DERRY


Match to Page 17

Ballard SF

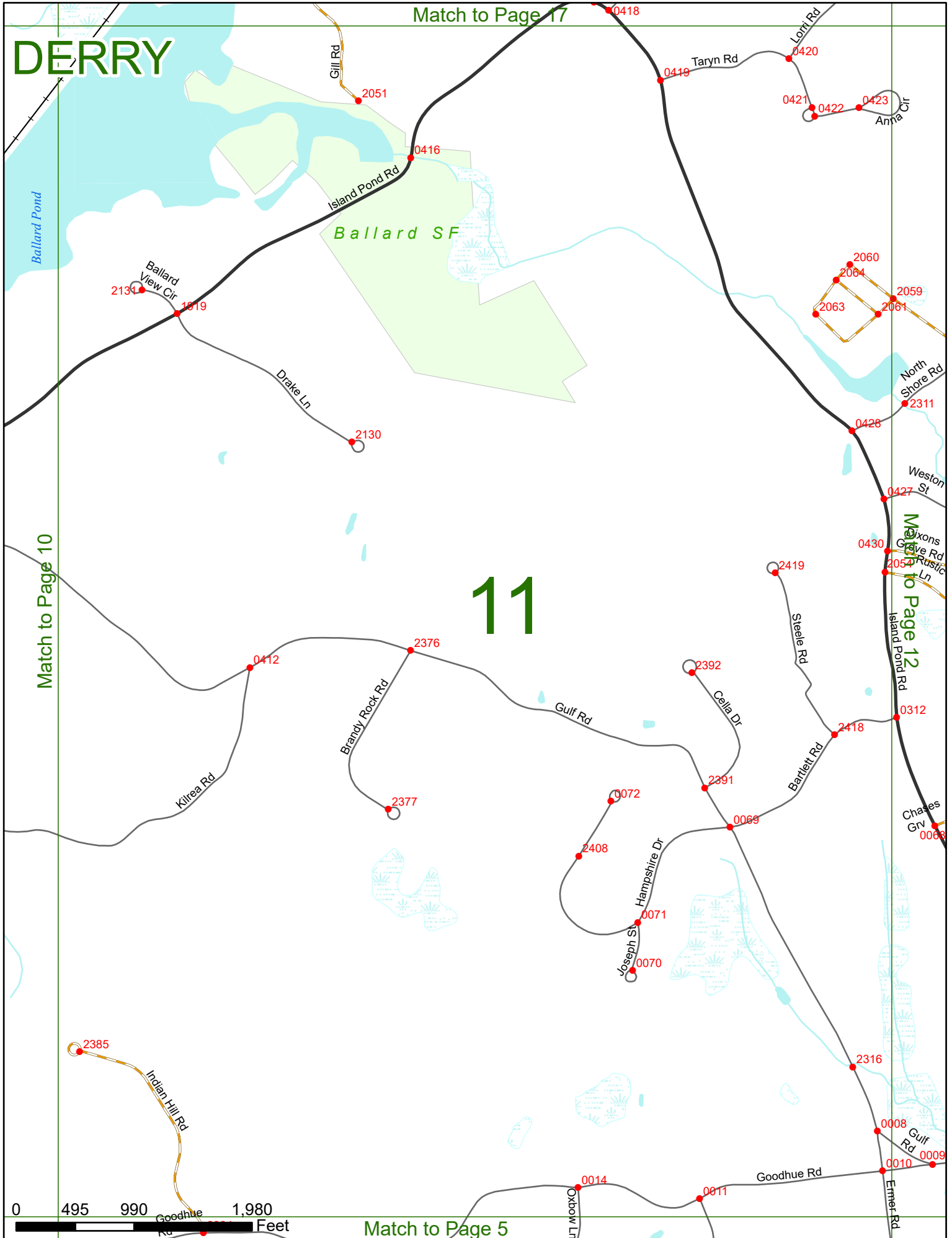
11

Match to Page 10

Match to Page 12



Match to Page 5



DERRY

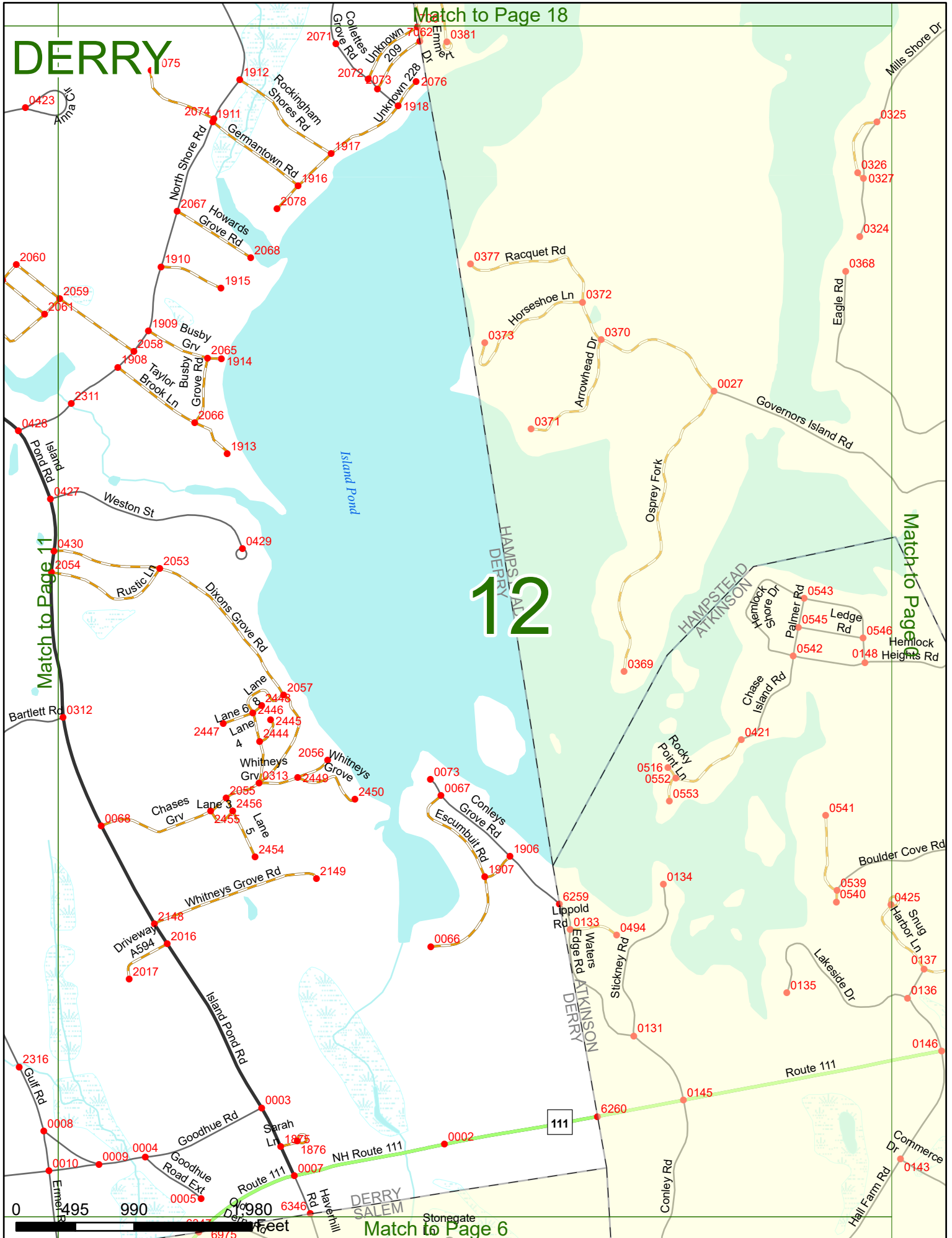
Match to Page 18

12

Match to Page 11

Match to Page 13

Match to Page 6



0 495 990 Feet

111

DERRY SALEM

Stonegate

Mills Shore Dr

0325
0326
0327
0324
0368

0377 Racquet Rd
0373 Horseshoe Ln
0372 Arrowhead Dr
0370 Osprey Fork
0371 Governors Island Rd

0027

HAMPSTEAD ATKINSON
0543 Hemlock Shore Dr
0545 Palmer Rd
0546 Ledge Rd
0542 Hemlock Heights Rd
0148

0421 Chase Island Rd
0516 Rocky Point Ln
0552
0553

0541 Boulder Cove Rd
0539
0540

0425 Snug Harbor Ln
0137
0136

0135 Lakeside Dr

0146 Route 111

0134 Lippold Rd
0133 Waters Edge Rd
0494 Stickney Rd

0131 Conley Rd

0145

6260

0143 Commerce Dr

Hall Farm Rd

0008 Gulf Rd
0009
0004 Goodhue Rd Ext
0005
0010
0009

0980

6346

1876 Haverhill

0007

0002

0003

0004

0005

0006

0007

0008

0009

0010

0423 Anna Ct

075

1912

2071

2072

2073

2076

2077

2078

2079

2080

2081

2082

2083

2316

0008

0009

0004

0005

0010

0009

0004

0005

0010

0009

0004

0005

0010

2316

0008

0009

0004

0005

0010

0009

0004

0005

0010

0009

0004

0005

0010

2316

0008

0009

0004

0005

0010

0009

0004

0005

0010

0009

0004

0005

0010

2316

0008

0009

0004

0005

0010

0009

0004

0005

0010

0009

0004

0005

0010

2316

0008

0009

0004

0005

0010

0009

0004

0005

0010

0009

0004

0005

0010

2316

0008

0009

0004

0005

0010

0009

0004

0005

0010

0009

0004

0005

0010

2316

0008

0009

0004

0005

0010

0009

0004

0005

0010

0009

0004

0005

0010

2316

0008

0009

0004

0005

0010

0009

0004

0005

0010

0009

0004

0005

0010

2316

0008

0009

0004

0005

0010

0009

0004

0005

0010

0009

0004

0005

0010

DERRY

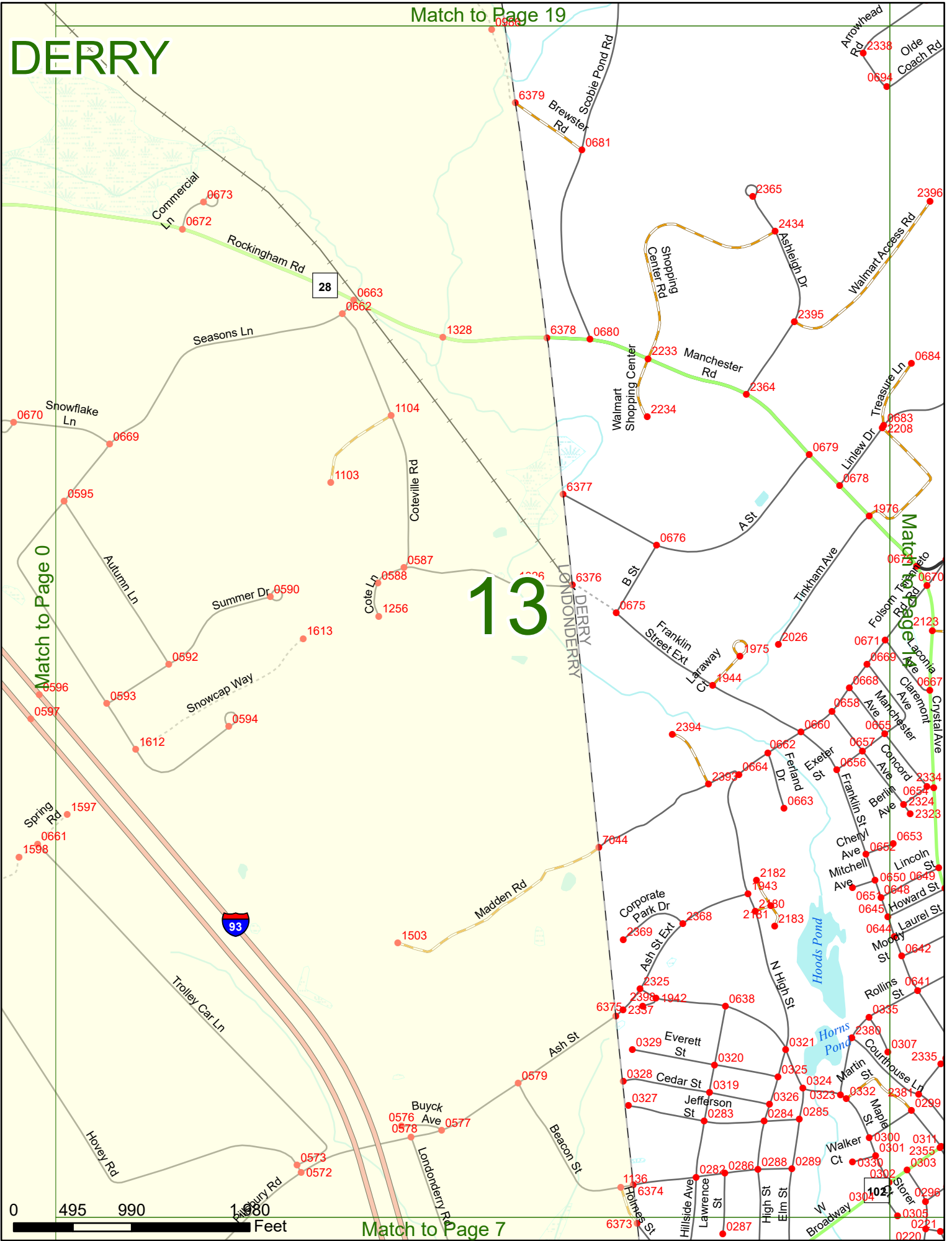
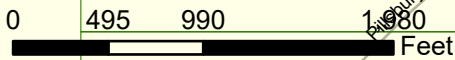
Match to Page 19

13

Match to Page 0

Match to Page 14

Match to Page 7



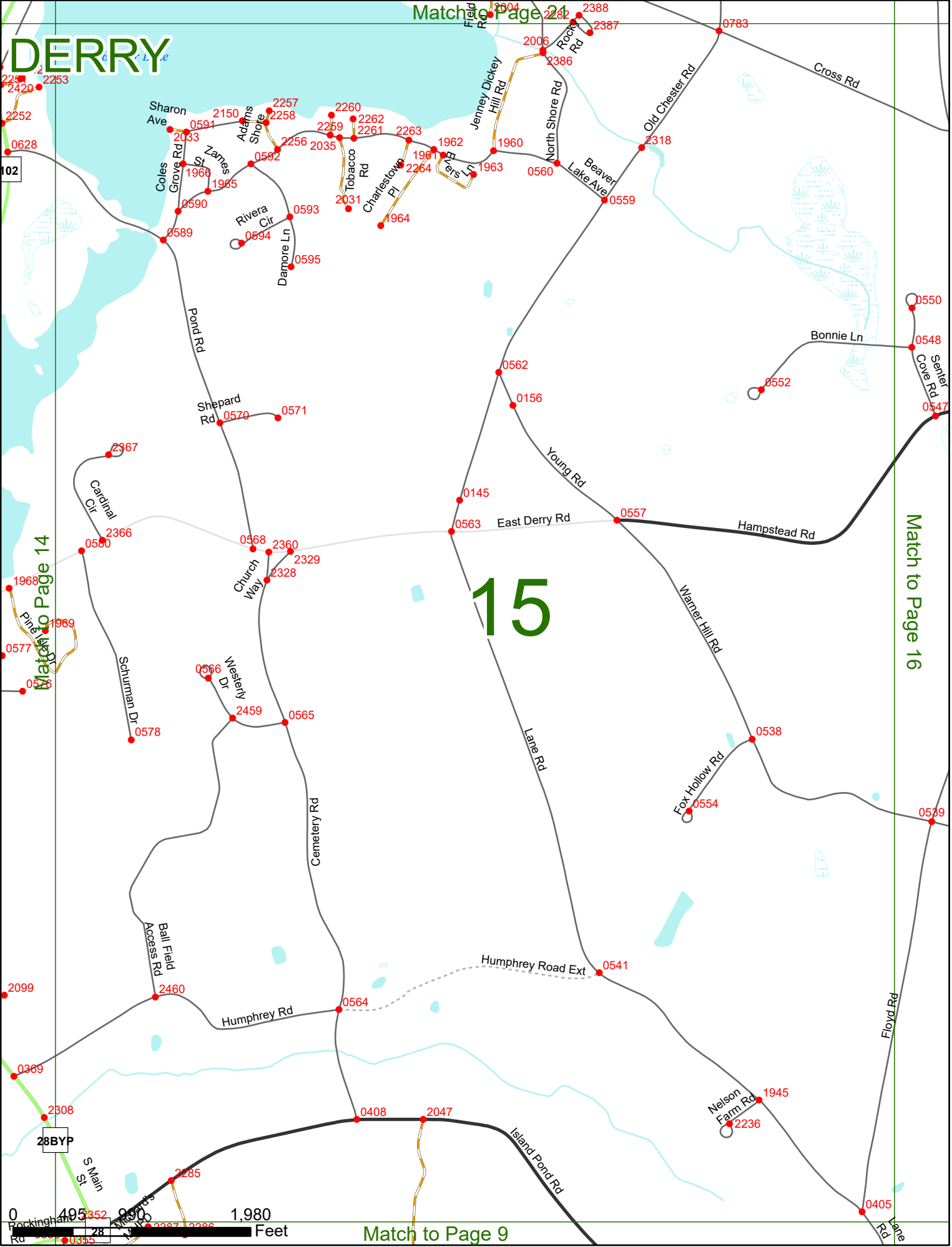
DERRY

Match to Page 21

15

Match to Page 16

Match to Page 9



28BYP

102

Match to Page 14

2252
2253
2254
2420
0628

Sharon Ave

Coles Grove Rd

2150

2257
2258

Adams Shore

2260
2262
2261

Zarbes

2256
2035

Rivera Cir

2031

Dapone Ln

0593
0594
0595

Tobacco Rd

1961

Charlesstown Pl

1964

Evers Ln

1962

Jenny Dickey Hill Rd

1960

North Shore Rd

0560

Beaver Lake Ave

0559

Old Chester Rd

2318

Cross Rd

0783

Rock Rd

2386
2387
2388

13904

2006

2282

2386

2388

2387

0783

0550

0548

0552

0547

0547

0550

0548

0552

0547

0547

0547

0547

0547

0547

0547

0547

0547

0547

0547

0547

0547

0547

1968

1969

0577

0578

2367

2366

0560

0568

2360

2329

2328

0566

2459

0565

0578

0578

0591

0592

0590

0589

0580

0568

2360

2329

2328

0566

2459

0565

0578

0578

0578

0578

0591

0592

0590

0589

0580

0568

2360

2329

2328

0566

2459

0565

0578

0578

0578

0578

0591

0592

0590

0589

0580

0568

2360

2329

2328

0566

2459

0565

0578

0578

0578

0578

0591

0592

0590

0589

0580

0568

2360

2329

2328

0566

2459

0565

0578

0578

0578

0578

0591

0592

0590

0589

0580

0568

2360

2329

2328

0566

2459

0565

0578

0578

0578

0578

0591

0592

0590

0589

0580

0568

2360

2329

2328

0566

2459

0565

0578

0578

0578

0578

0591

0592

0590

0589

0580

0568

2360

2329

2328

0566

2459

0565

0578

0578

0578

0578

0591

0592

0590

0589

0580

0568

2360

2329

2328

0566

2459

0565

0578

0578

0578

0578

0591

0592

0590

0589

0580

0568

2360

2329

2328

0566

2459

0565

0578

0578

0578

0578

0591

0592

0590

0589

0580

0568

2360

2329

2328

0566

2459

0565

0578

0578

0578

0578

0591

0592

0590

0589

0580

0568

2360

2329

2328

0566

2459

0565

0578

0578

0578

0578

0591

0592

0590

0589

0580

0568

2360

2329

2328

0566

2459

0565

0578

0578

0578

0578

0591

0592

0590

0589

0580

0568

2360

2329

2328

0566

2459

0565

0578

0578

0578

0578

0591

0592

0590

0589

0580

0568

2360

2329

2328

0566

2459

0565

0578

0578

0578

0578

0591

0592

0590

0589

0580

0568

2360

2329

2328

0566

2459

0565

0578

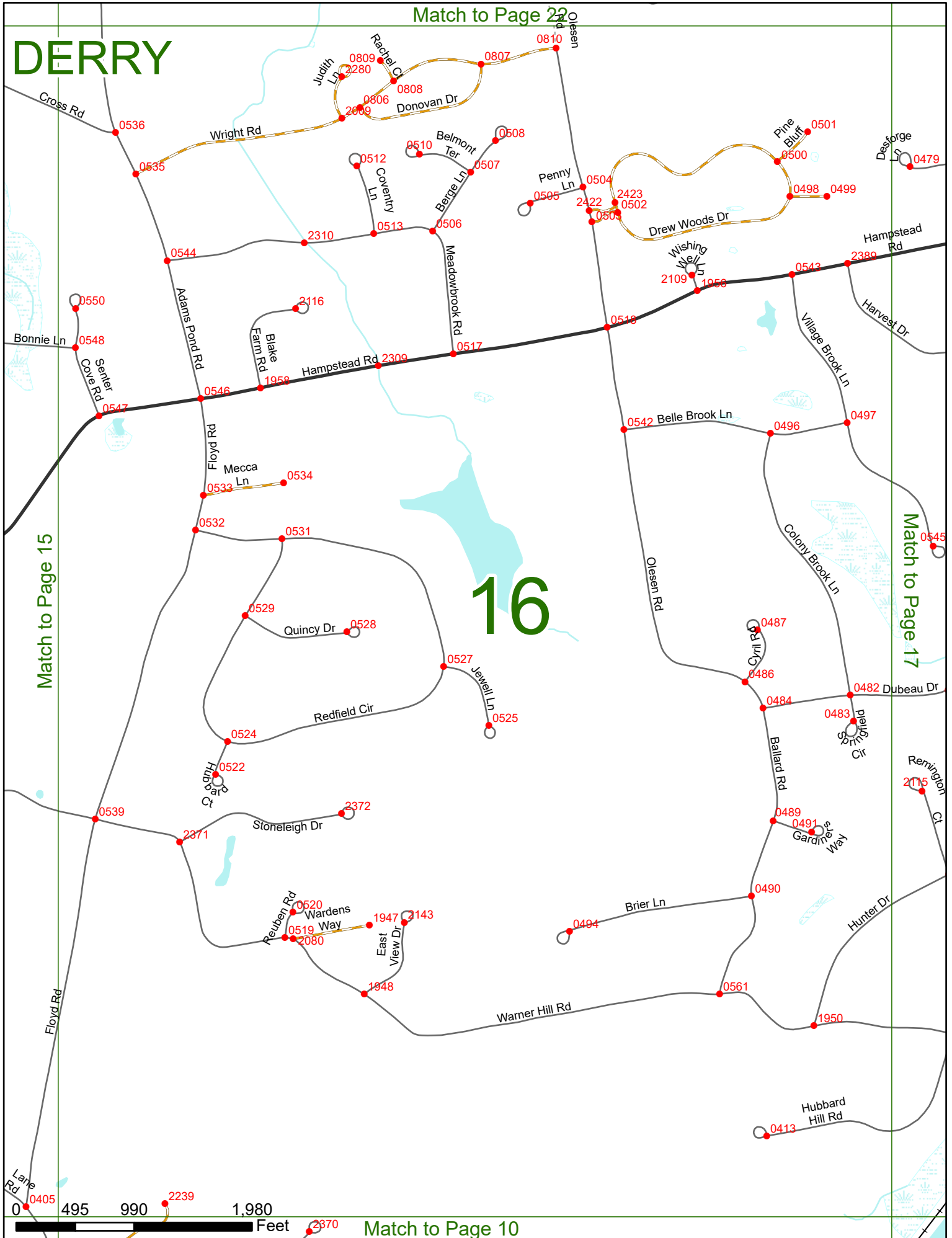
0578

0578

0578

05

DERRY

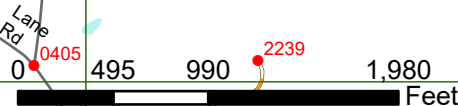


Match to Page 15

Match to Page 17

16

Match to Page 10




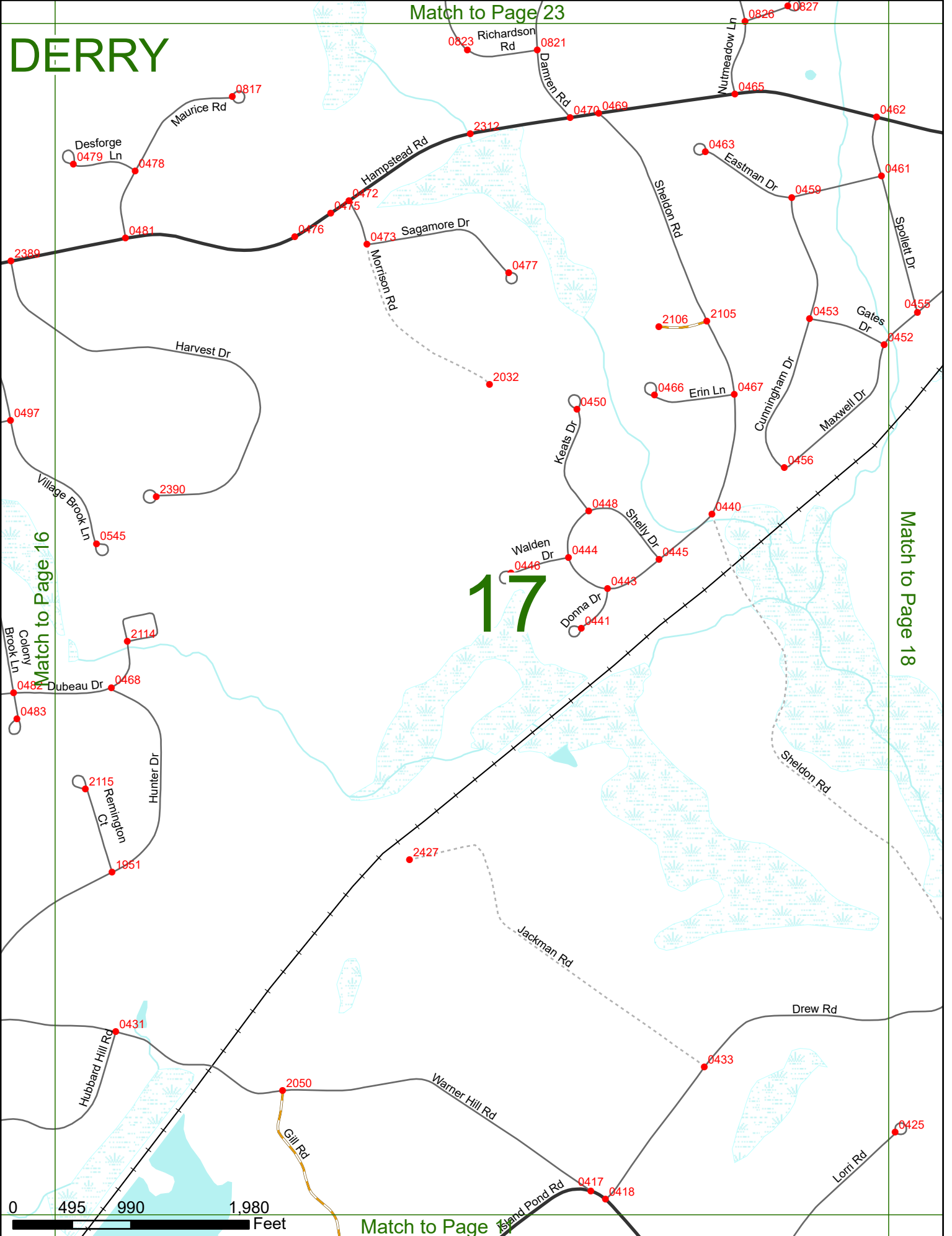
DERRY

Match to Page 23

17

Match to Page 18

Match to Page 16



Match to Page 15

DERRY

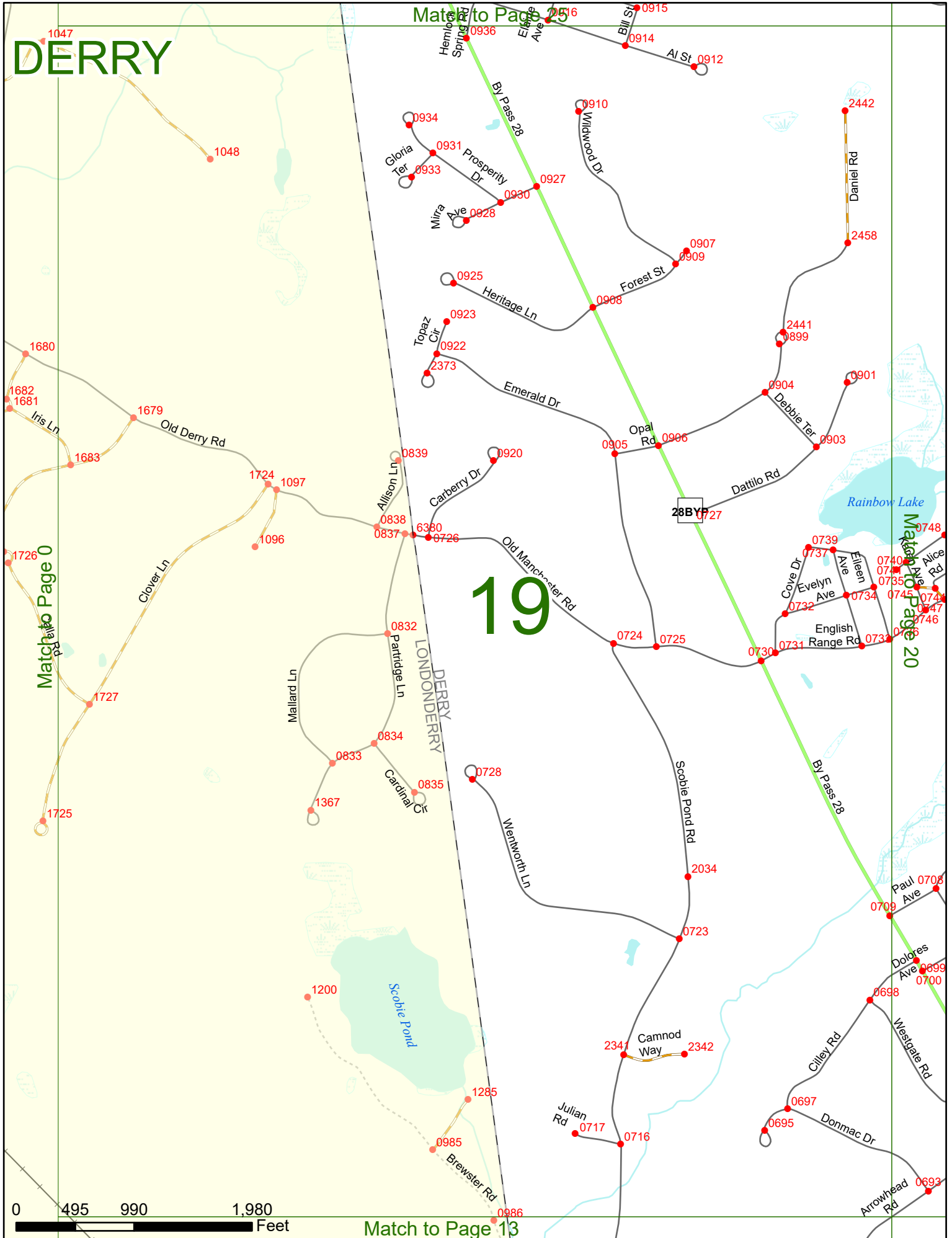

Match to Page 25

19

Match to Page 0

Match to Page 20

Match to Page 13

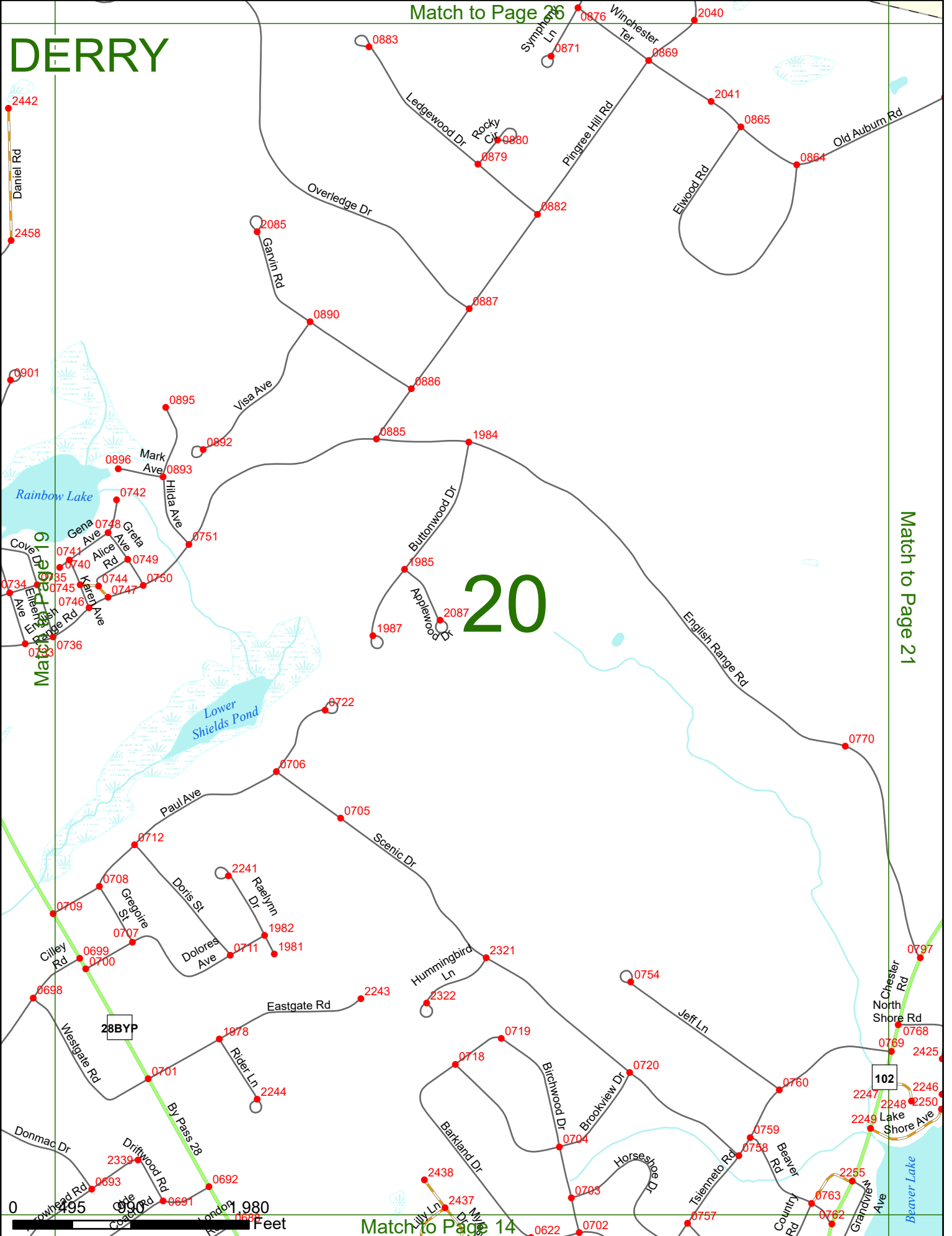


DERRY

Match to Page 26

20

Match to Page 21



Match to Page 14

DERRY

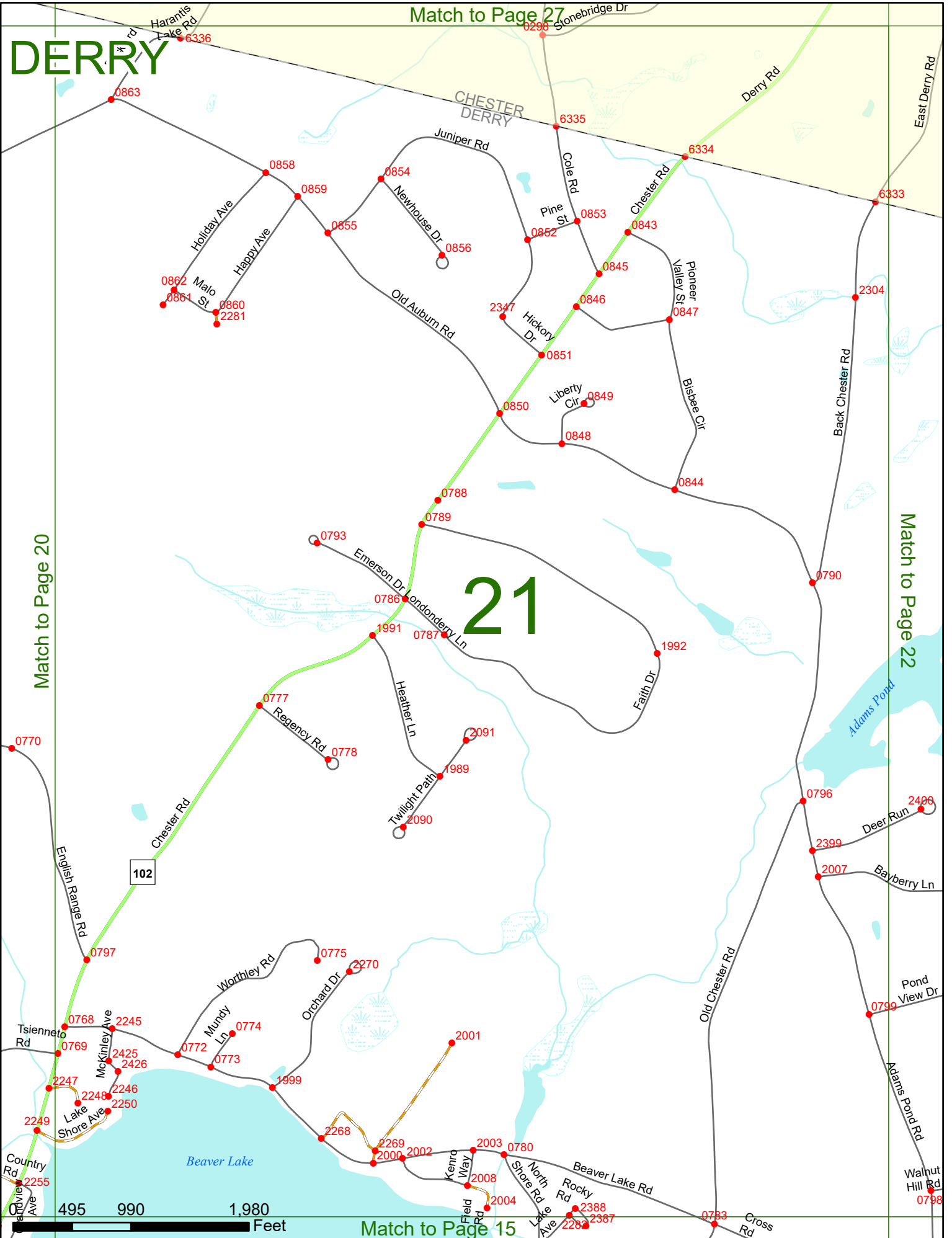
Match to Page 27

CHESTER
DERRY

21

Match to Page 20

Match to Page 22



495 990 1,980 Feet

Match to Page 15

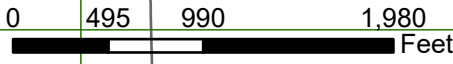
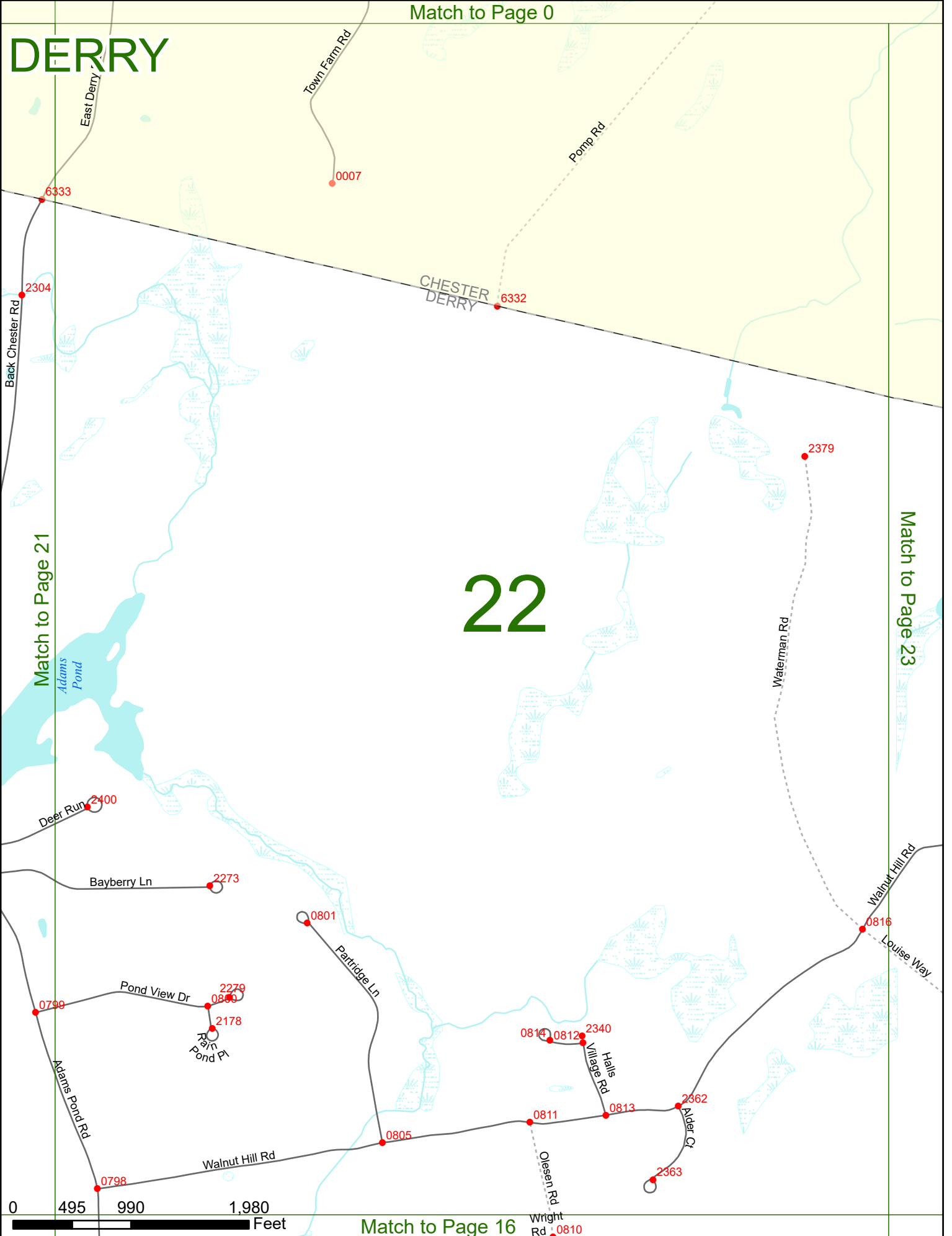
DERRY

Match to Page 0

22

Match to Page 23

Match to Page 21

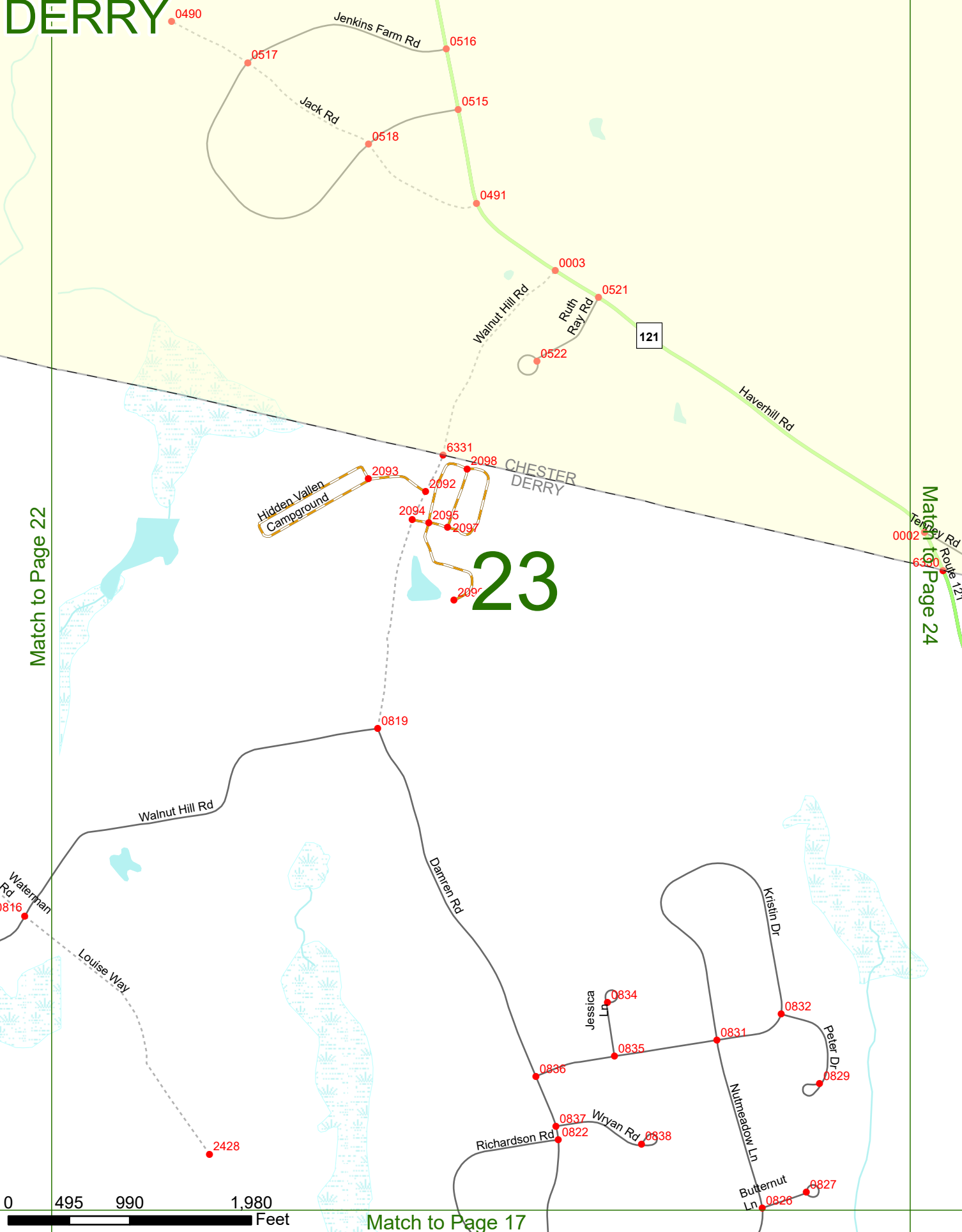


Match to Page 16

Wright Rd 0810

Match to Page 0

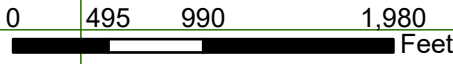
DERRY



Match to Page 22

Match to Page 24

23



Match to Page 17

DERRY

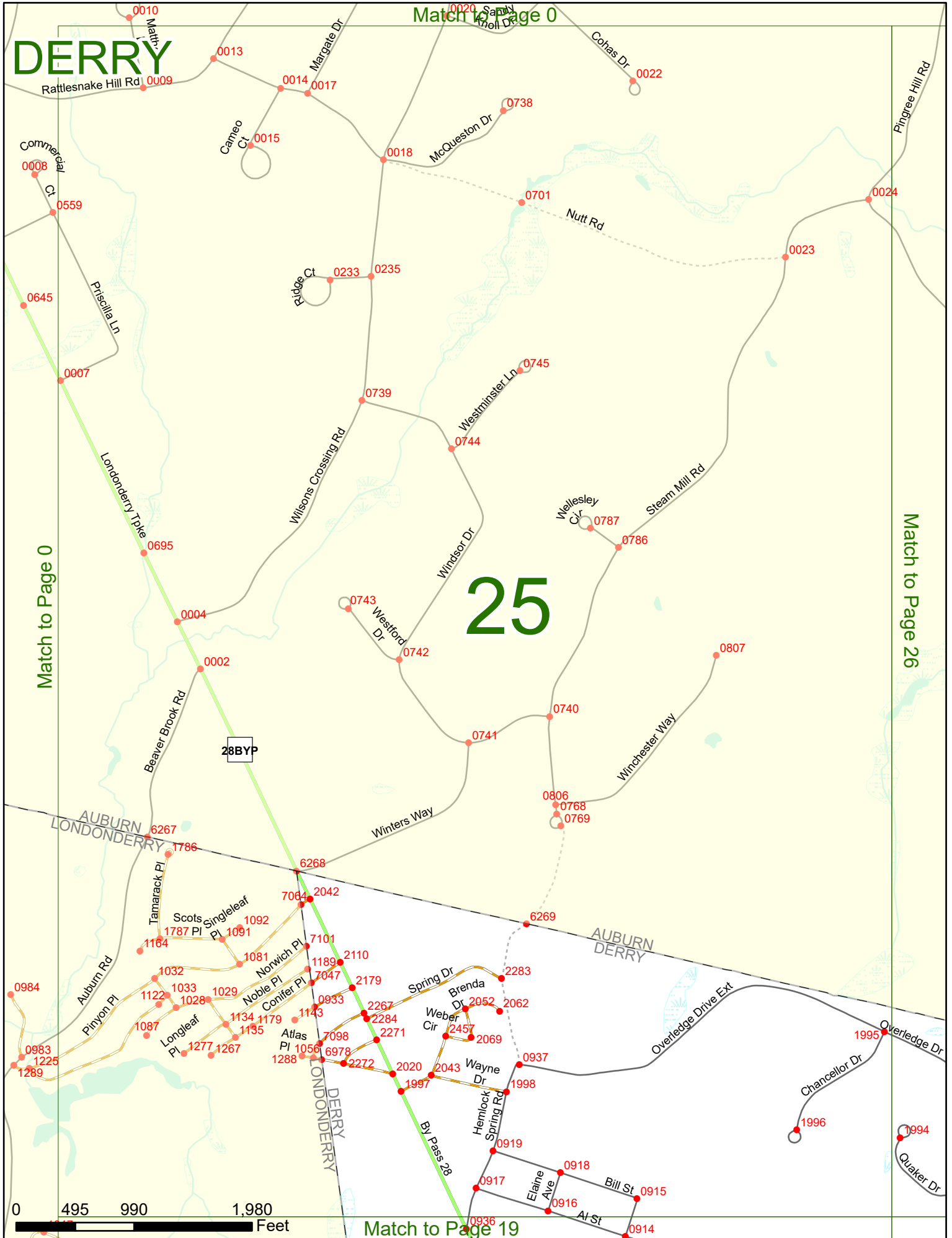
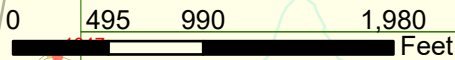
Match to Page 0

25

Match to Page 26

Match to Page 0

Match to Page 19

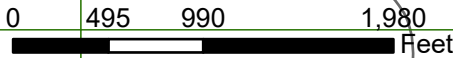
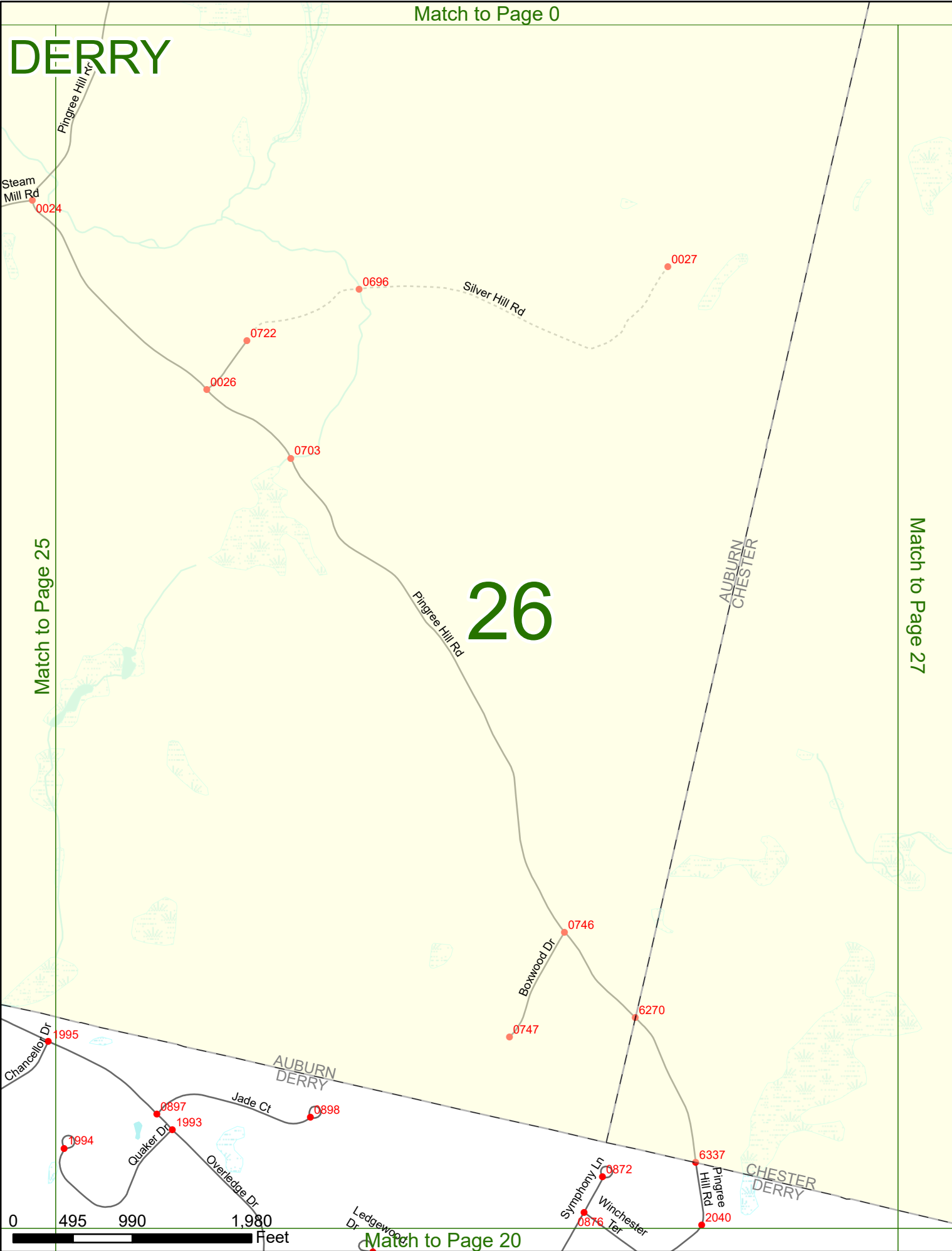


DERRY

26

Match to Page 25

Match to Page 27



DERRY

Match to Page 26

Match to Page 0

27

