



Maps and data sets are not guaranteed to be free from errors and omissions. Data is in a constant state of update and correction by various groups and agencies. Information displayed on this map is the best available at the time of publication.

# 2024 Nodal Reference Bookmap

## LEGEND

<b>Divided Highway Limited Access</b>	<b>Turnpike Toll Road</b>	<b>U.S. Route</b>	<b>N.H. Route</b>
<b>State Roads (Carries NO Route Number)</b>	<b>Local Roads</b>	<b>Class 6 Roads (Not Maintained)</b>	<b>Private Roads</b>
	<b>State Line</b>		<b>Lakes &amp; Ponds</b>
	<b>County Line</b>		<b>State Parks</b>
	<b>Town Line</b>		<b>National &amp; State Forests</b>
	<b>Rivers &amp; Streams</b>		<b>Reference Nodes</b>

NHDOT will accept crash locations based on the State of NH Uniform Police Traffic Accident Report.

Crash occurred on:

**Option 1**     Street Address  
                   123 Main Street

**Option 2**     Route No and/or     Distance from             NESW             Intesecting Road, Bridge,  
                   Street name             Intersecting Street                                     Town/County line  
                   Main Street                     500                     E                     Oak Street

**Option 3**     First Node                     Distance from First Node                     Second Node  
                   515                                     212                                     632

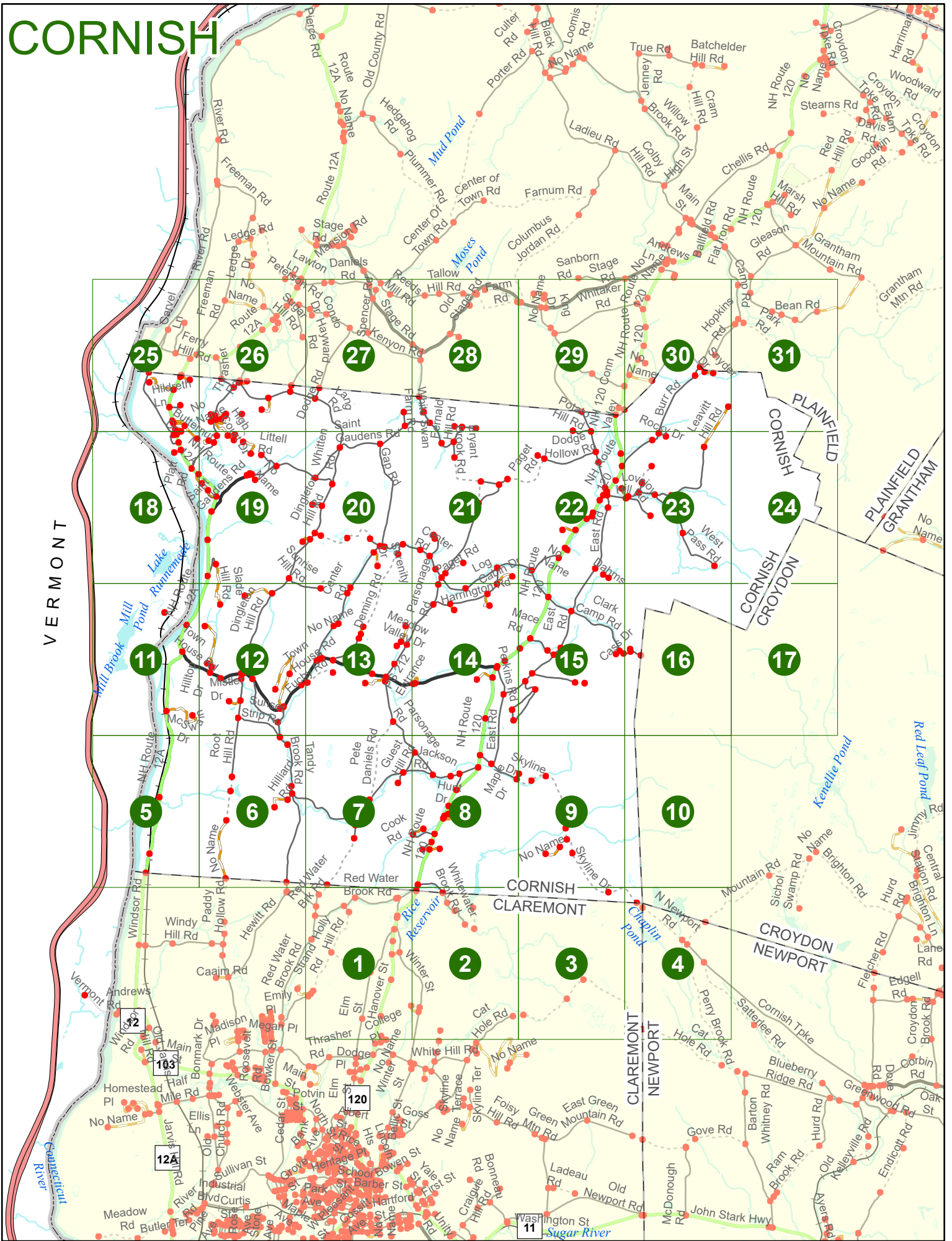
**Option 4**     Route No and/or             Mile Marker on Interstate Only             NESW             Mile (Marker)  
                   Street name  
                   189S                                     700 feet                                     S                     36.8

**Option 3 – Example**

Street Name                     Loudon Road  
First Node                             803  
Distance from First Node             318 Ft  
Second Node                             813



# CORNISH



# CORNISH

Match to Page 7

0024


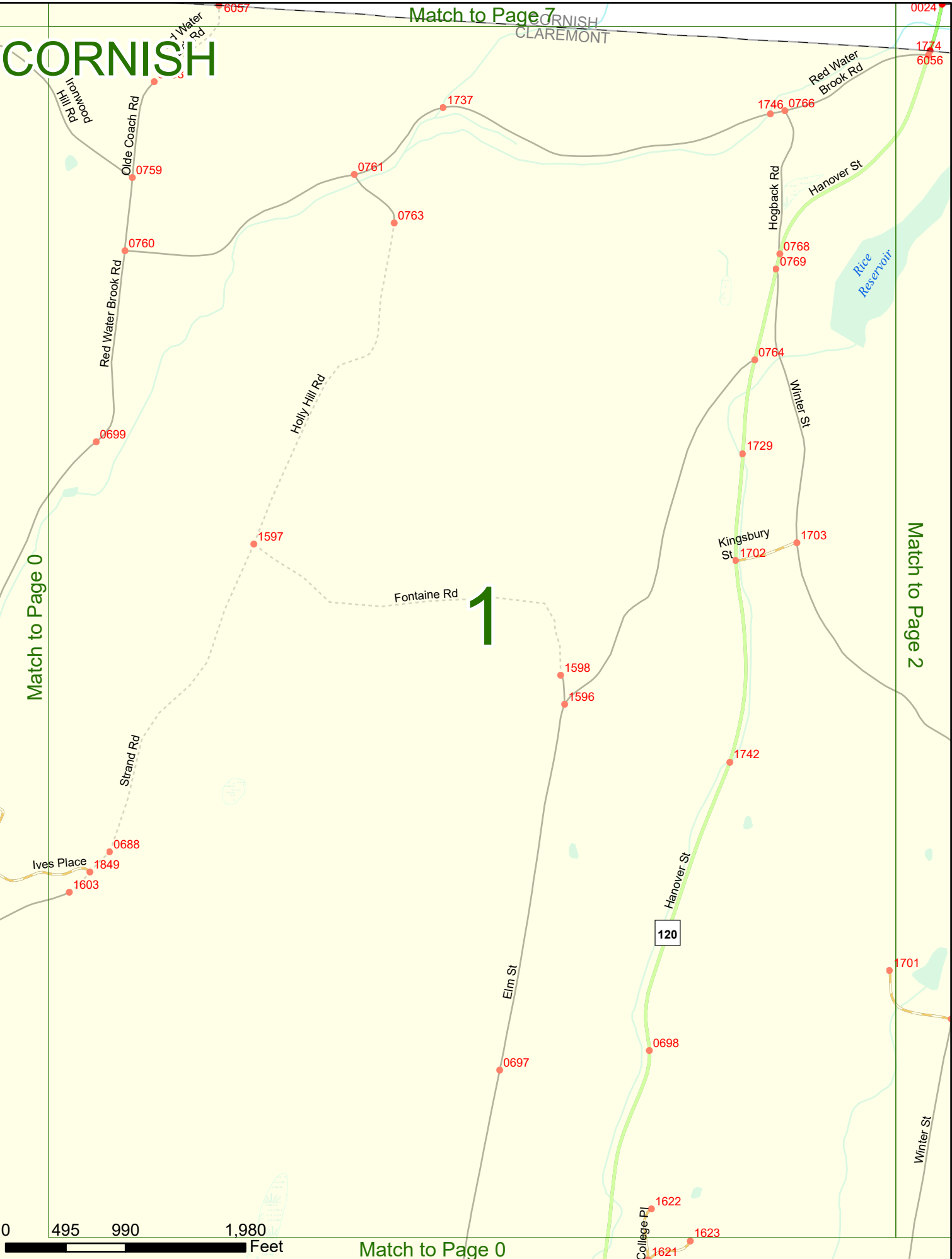
1774  
6056

CORNISH  
CLAREMONT

Match to Page 0

Match to Page 2

# 1



Match to Page 0

College Pl  
1621

Match to Page 8

# CORNISH

CORNISH  
CLAREMONT

120

Hanover St

Rice Reservoir

0024

6055

1599

0770

0771

1600

Whitewater  
Brook Rd

1574

Match to Page 1

# 2

Match to Page 3

Winter St

1701

0682

1700

1573

1740

1602

0679

Fitch Reservoir Rd

Fitch Reservoir

Cal Hole Rd

0 495 990

1,980 Feet

Match to Page 0

Match to Page 9

# CORNISH

Skylite Dr

CORNISH  
CLAREMONT

0001

# 3

Match to Page 2

Match to Page 4

0675

Cat Hole Rd

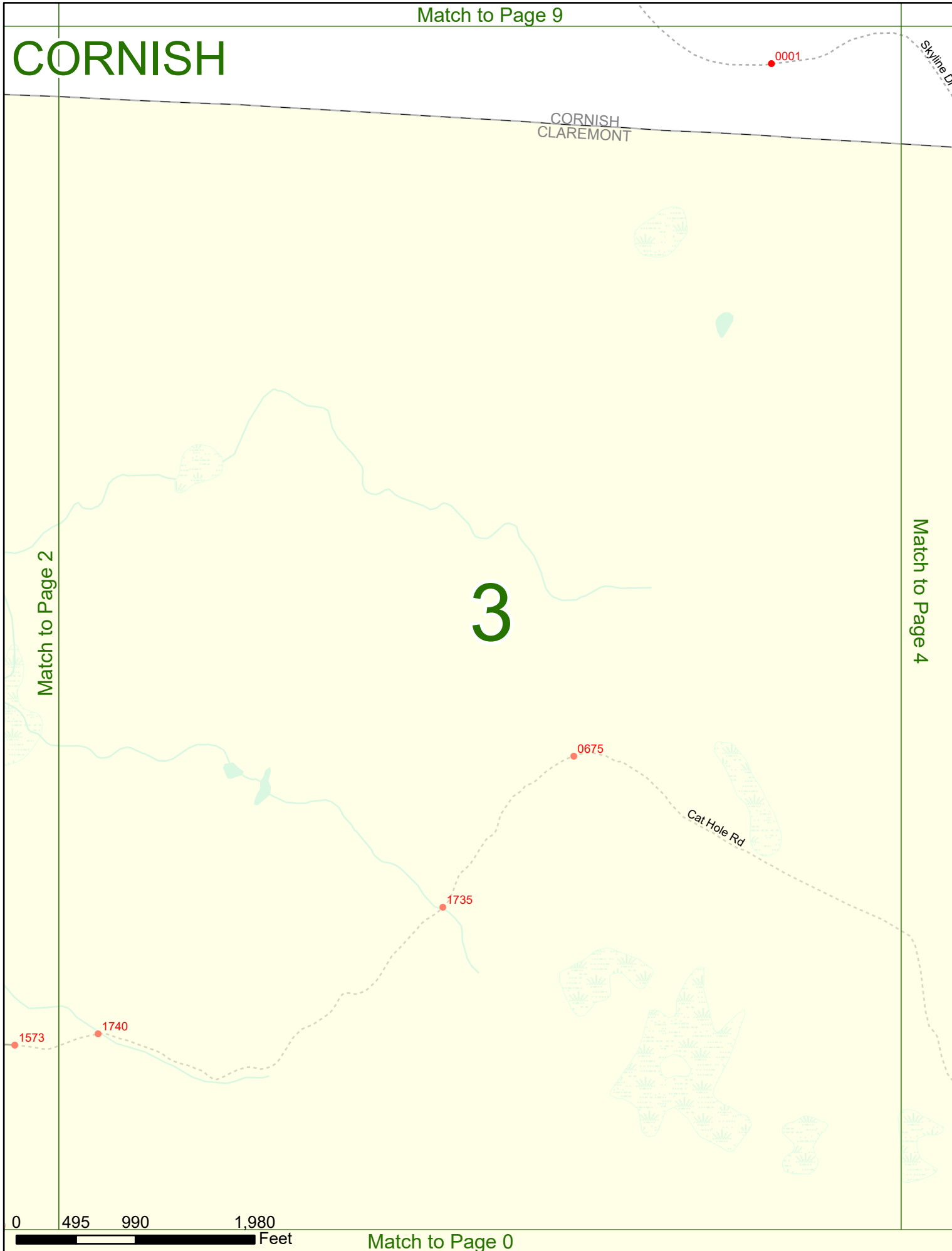
1735

1573

1740

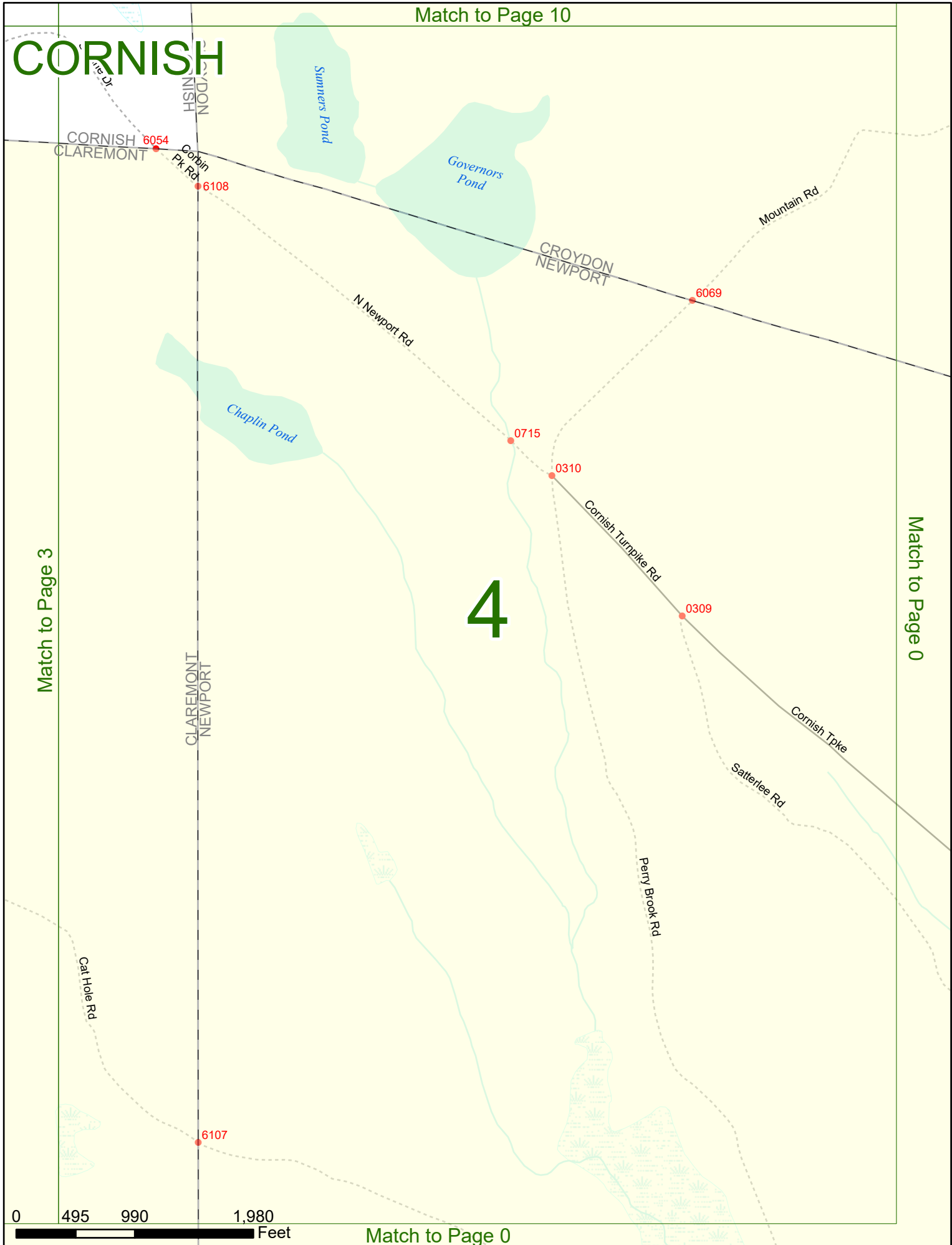
0 495 990 1,980 Feet

Match to Page 0



Match to Page 10

# CORNISH



Match to Page 3

Match to Page 0

# 4

0 495 990 1,980 Feet

Match to Page 0

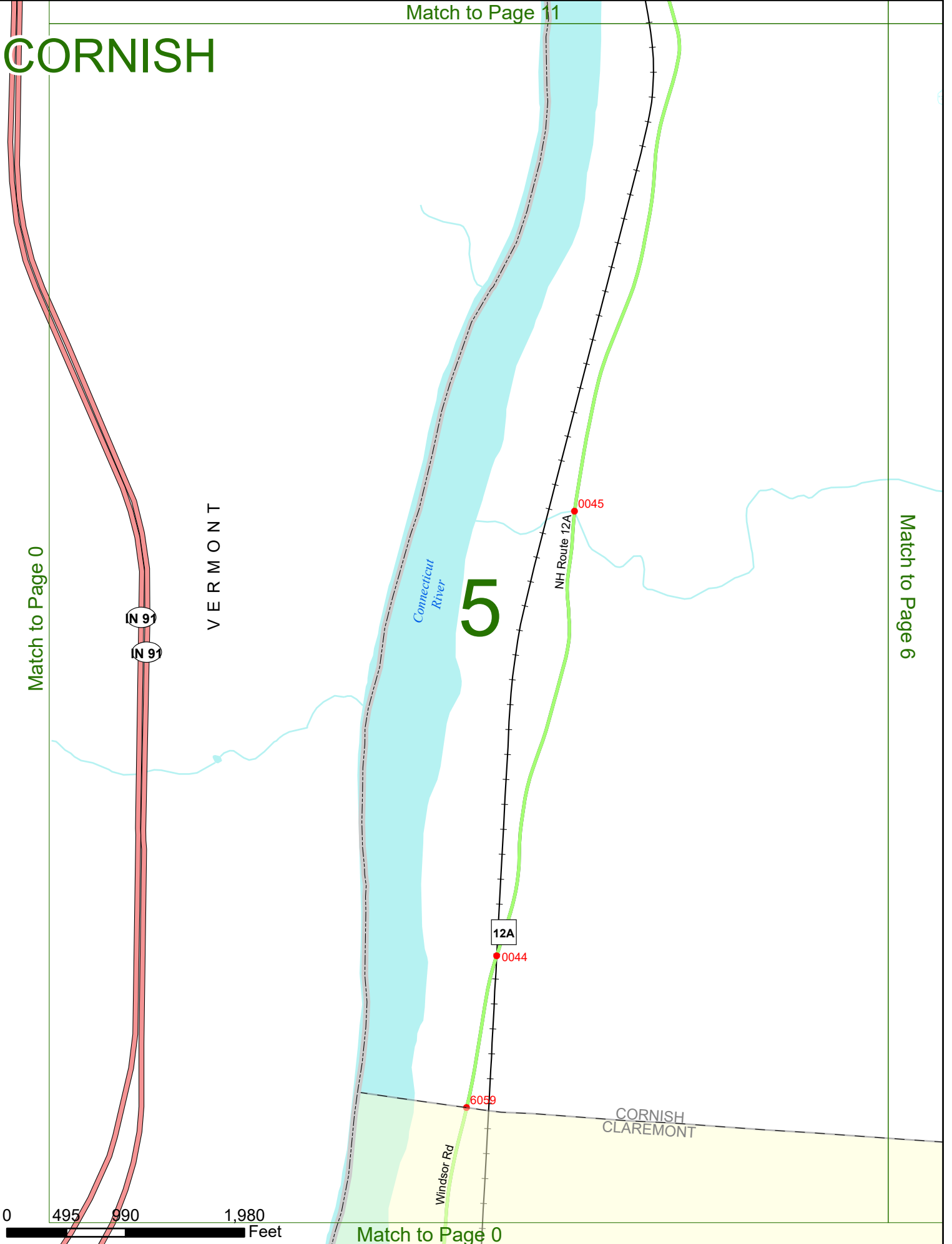
Match to Page 11

# CORNISH

Match to Page 0

VERMONT

Match to Page 6



# 5

Connecticut River

NH Route 12A

Windsor Rd

CORNISH CLAREMONT

Match to Page 0



Match to Page 12

# CORNISH



# 6

Match to Page 5

Match to Page 7

Root Hill Rd

0410

0534

0040

6111

Hollow Rd

CORNISH  
CLAREMONT

Sunset  
Skip Rd  
0052

0542

Tandy Brook Rd

0536

0031

Hilliard Rd

0037

Jackson Rd

0423

Tandy Brook Rd

6058

Hewitt Rd

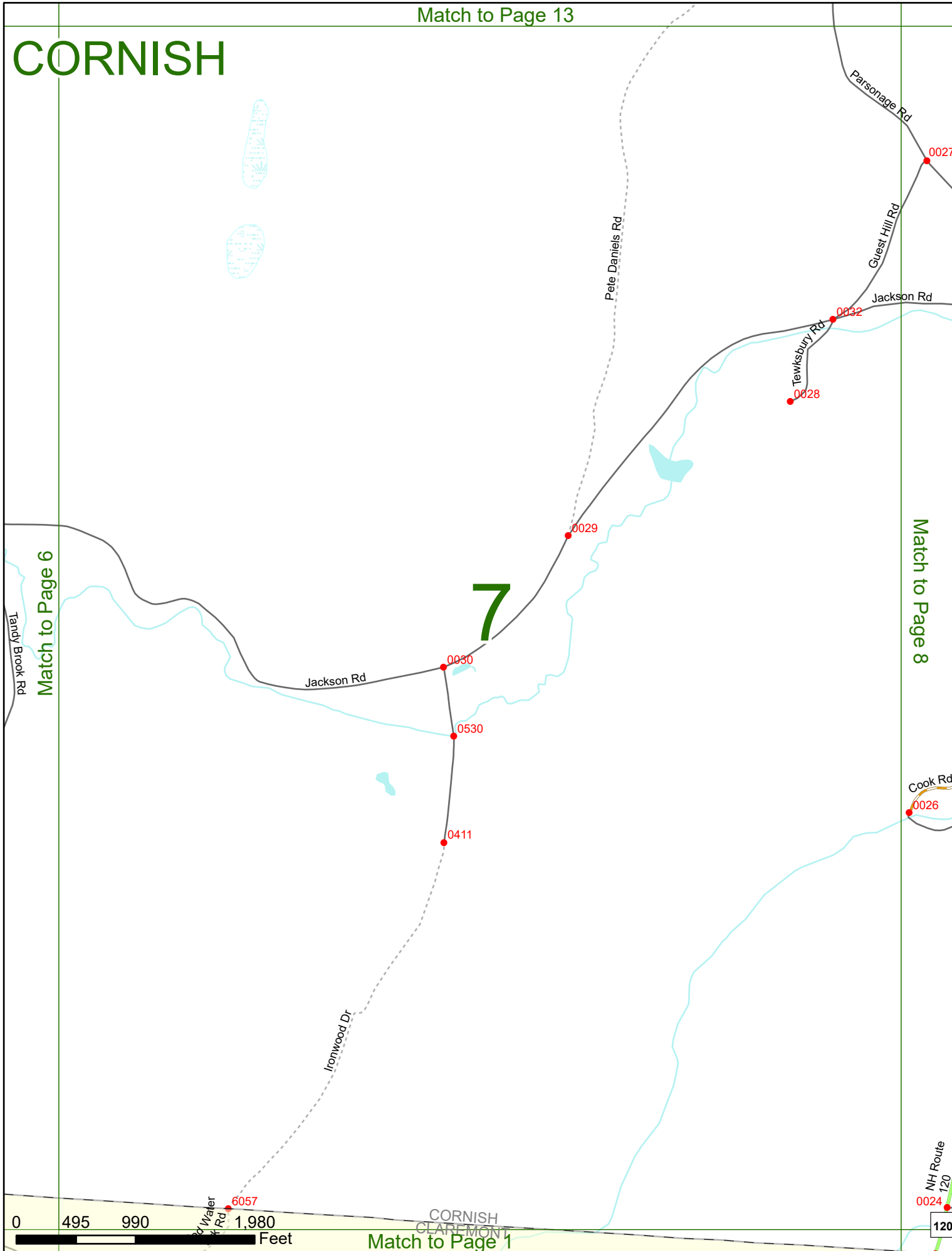
Ironwood  
Hill Rd

0 495 990 1,980 Feet

Match to Page 0

# CORNISH

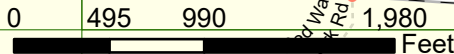
# 7



Match to Page 6

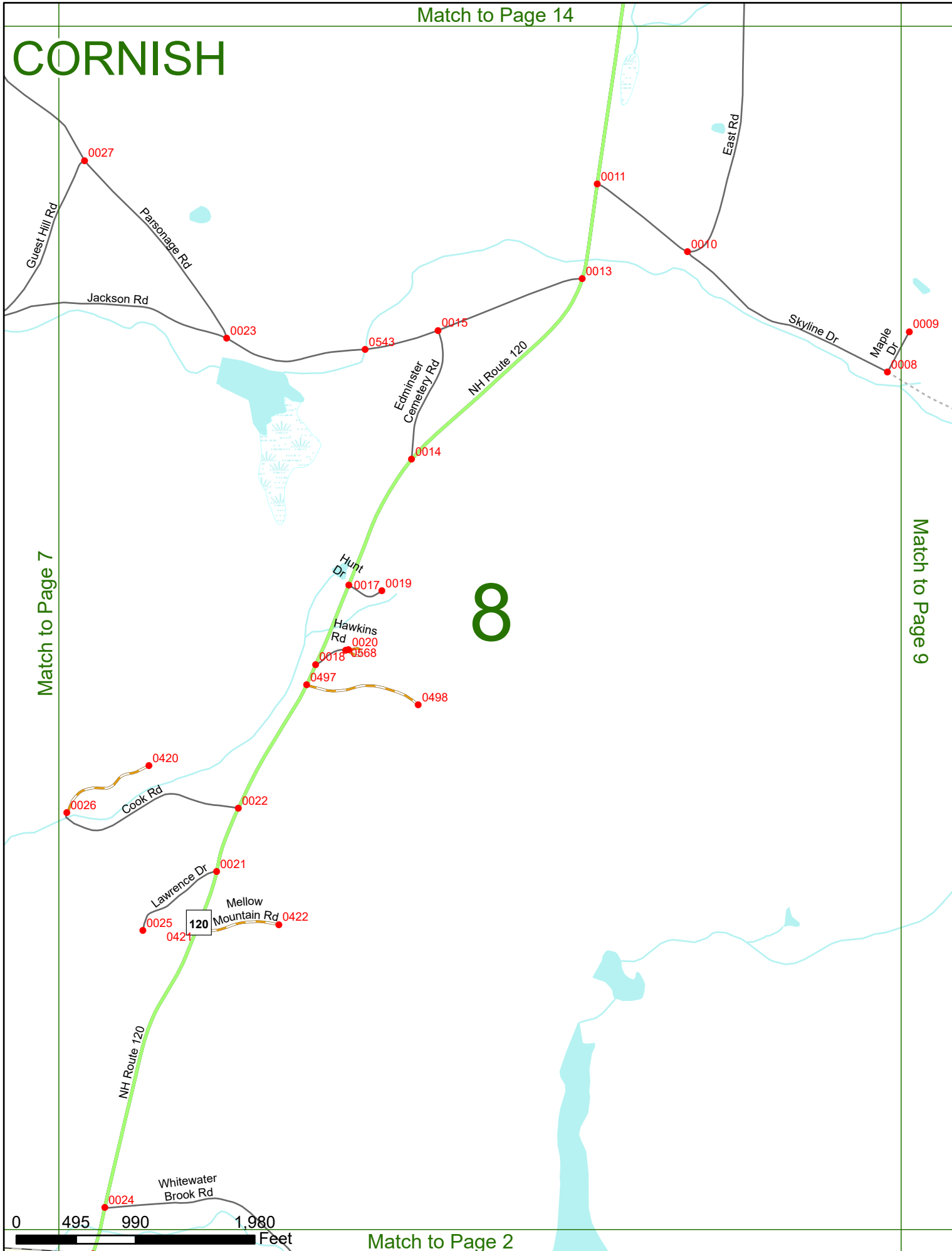
Match to Page 8

Match to Page 1



NH Route  
120  
0024  
120

# CORNISH



Match to Page 7

Match to Page 9

# 8



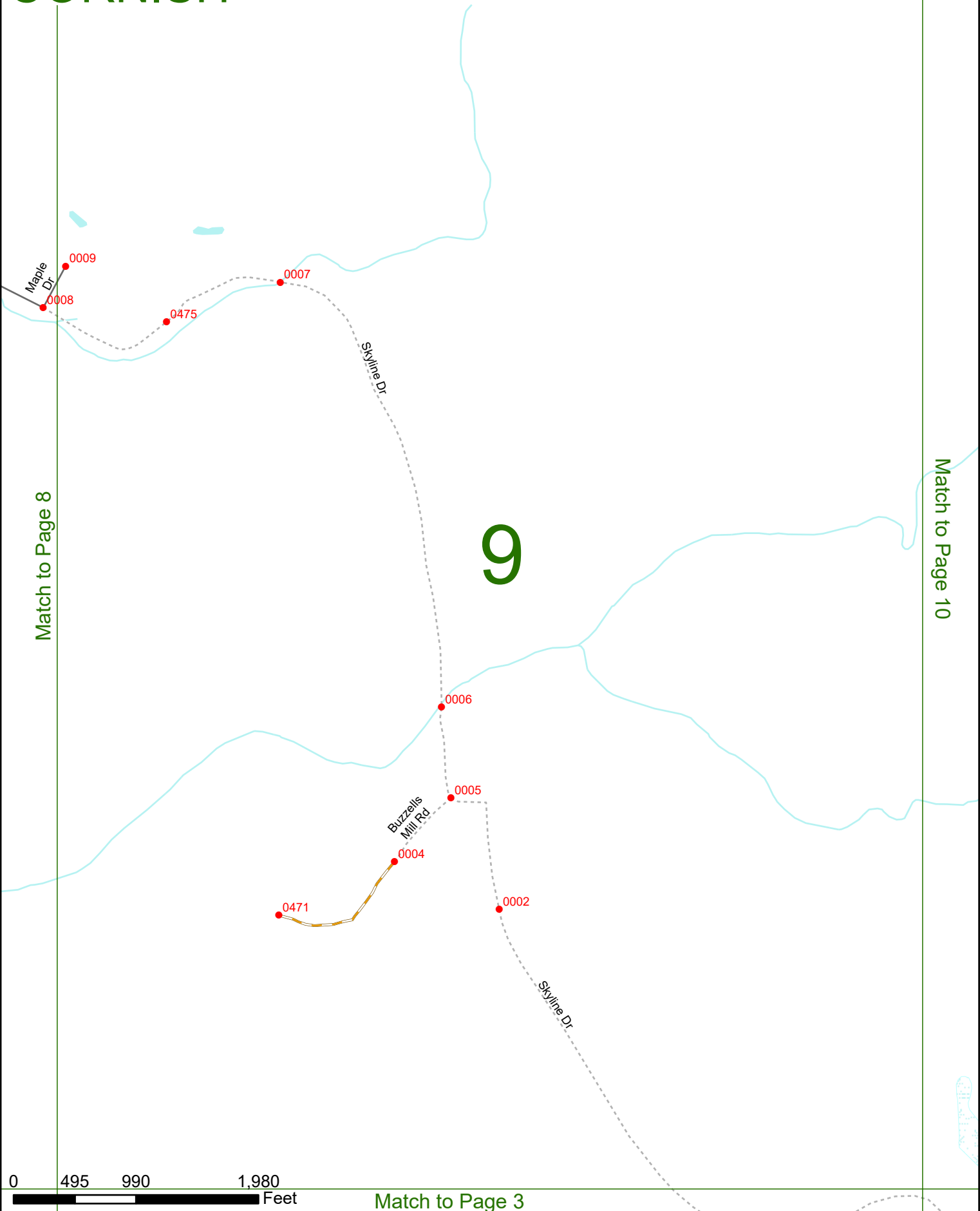
Match to Page 2

# CORNISH

9

Match to Page 8

Match to Page 10



0 495 990 1,980 Feet

Match to Page 3

# CORNISH

Match to Page 9

CROYDON  
CORNISH

# 10

Match to Page 0



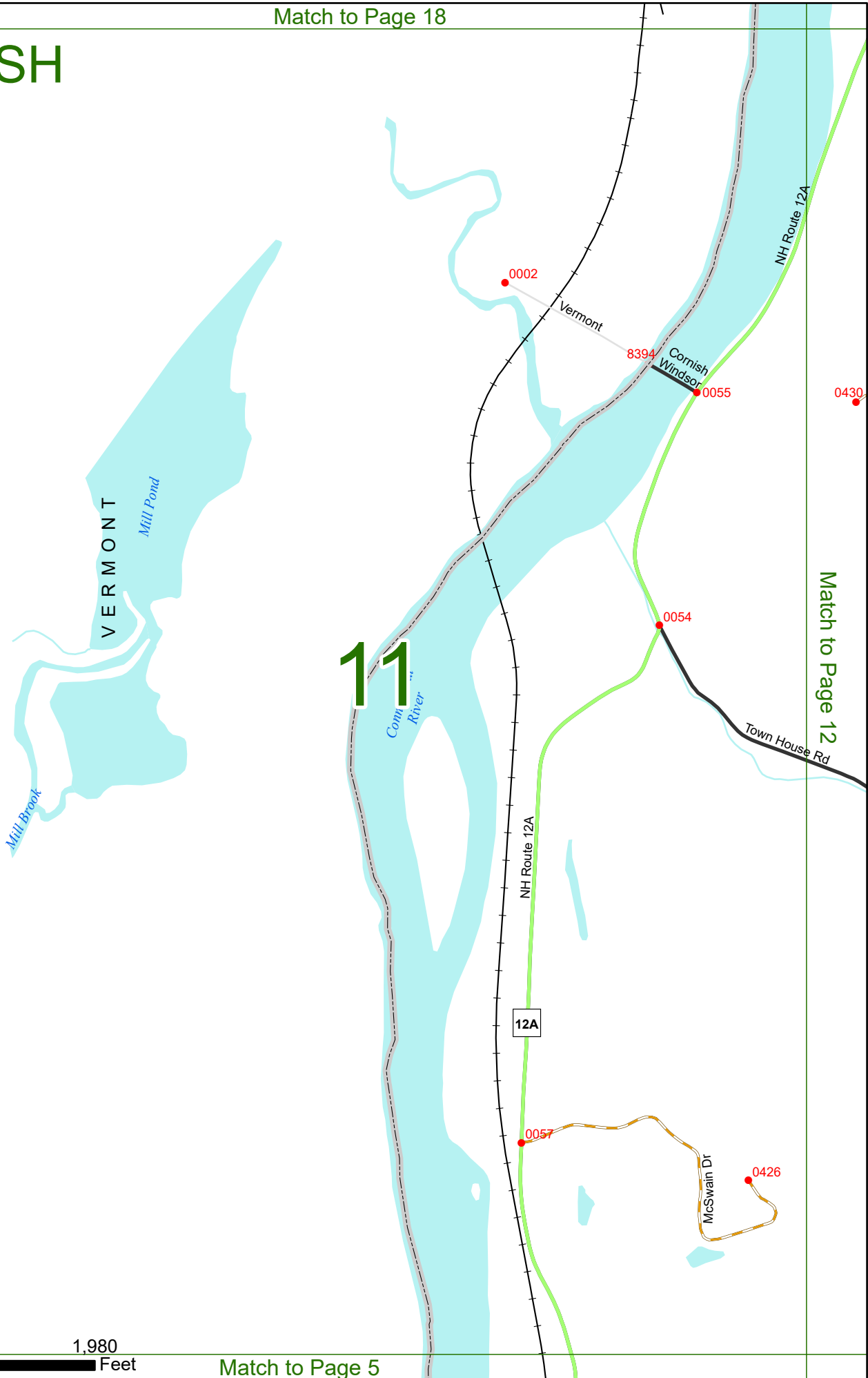
Match to Page 4

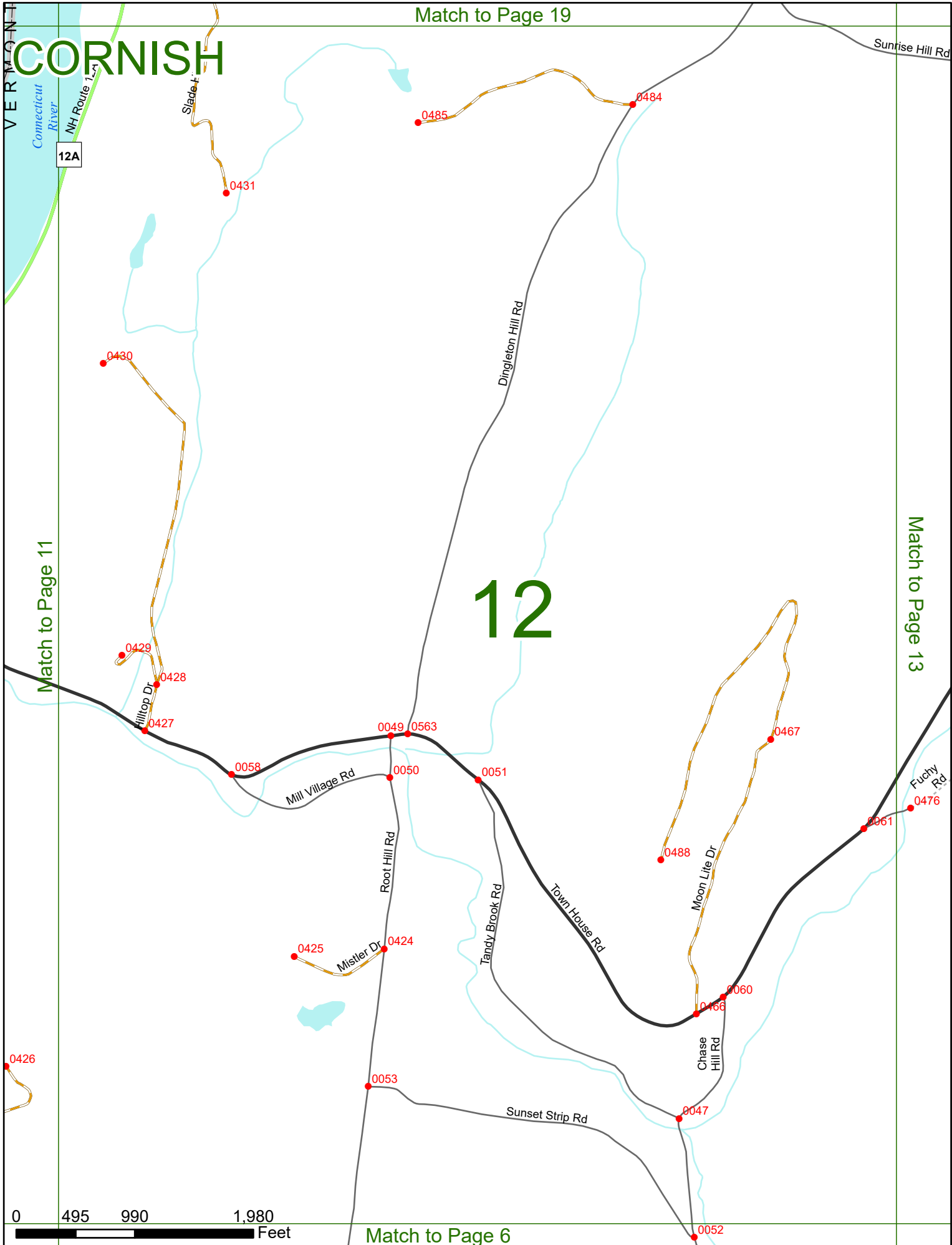
# CORNISH

Match to Page 0

Match to Page 12

# 11





Match to Page 19

# CORNISH

VERMONT  
Connecticut River  
NH Route 12A  
12A

Sunrise Hill Rd

Match to Page 11

Match to Page 13

# 12

0 495 990 1,980 Feet

Match to Page 6

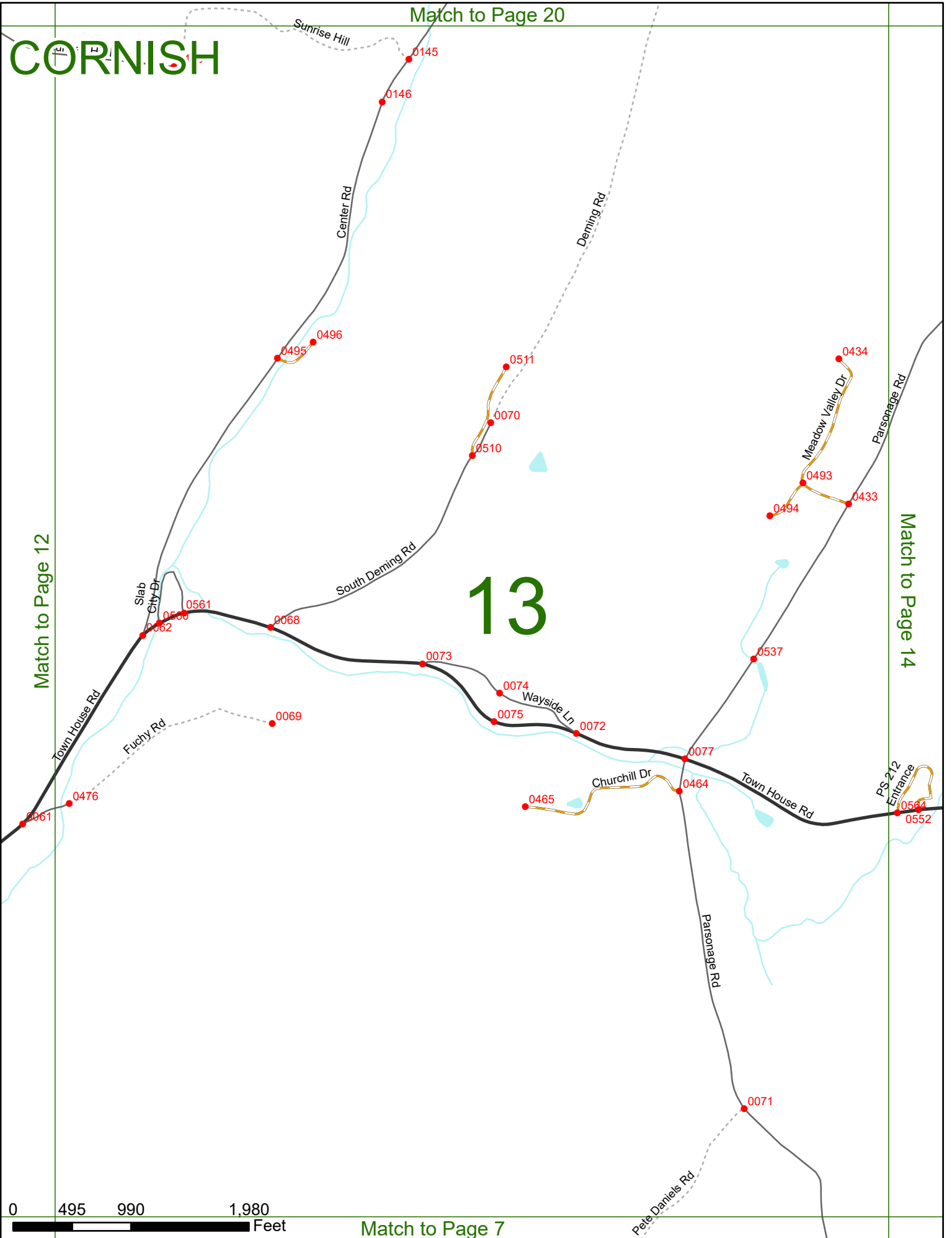
# CORNISH

Match to Page 20

Match to Page 12

Match to Page 14

# 13



0 495 990 1,980 Feet

Match to Page 7



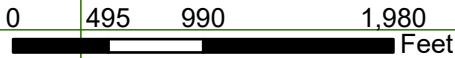
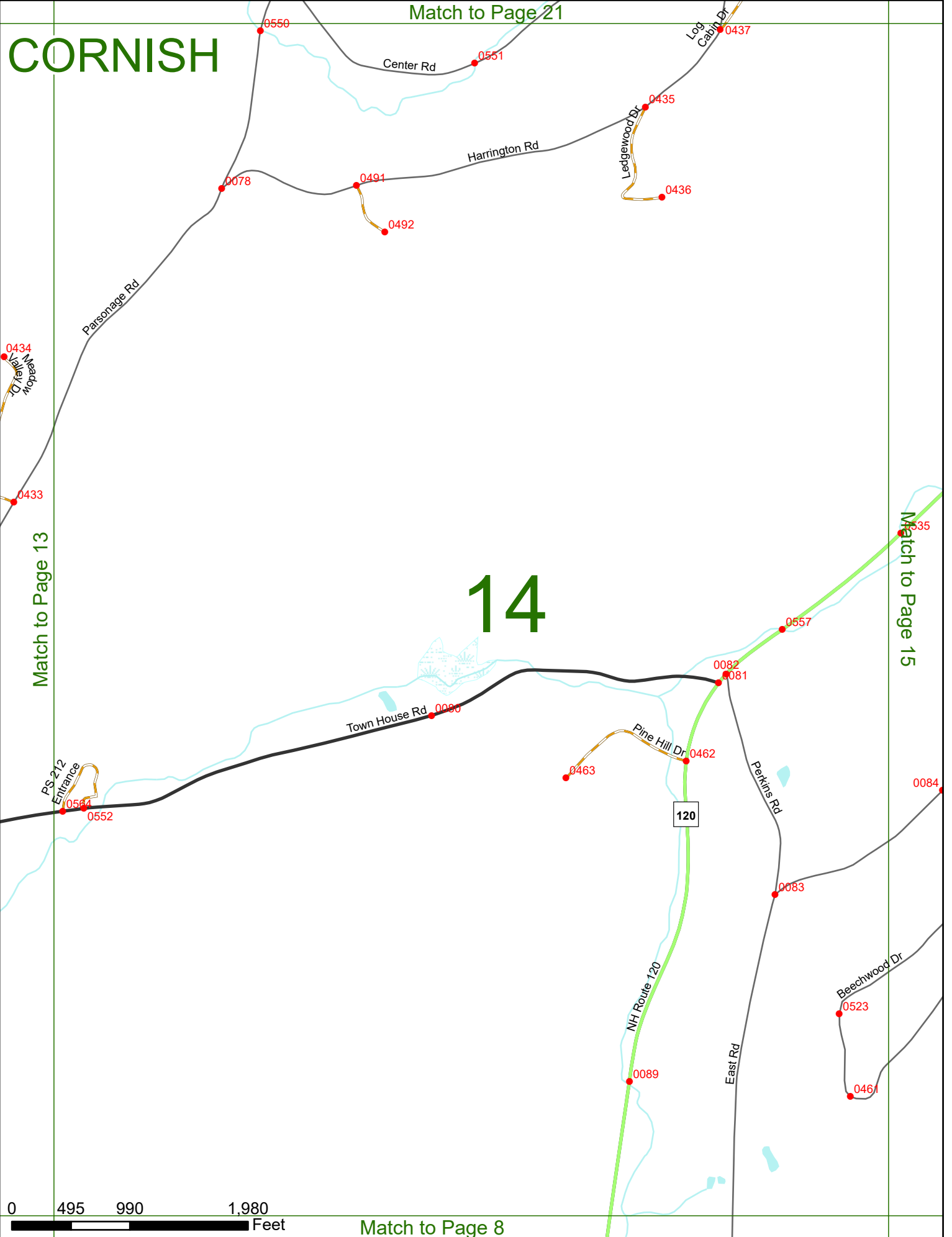
# CORNISH

Match to Page 21

# 14

Match to Page 13

Match to Page 15



Match to Page 8


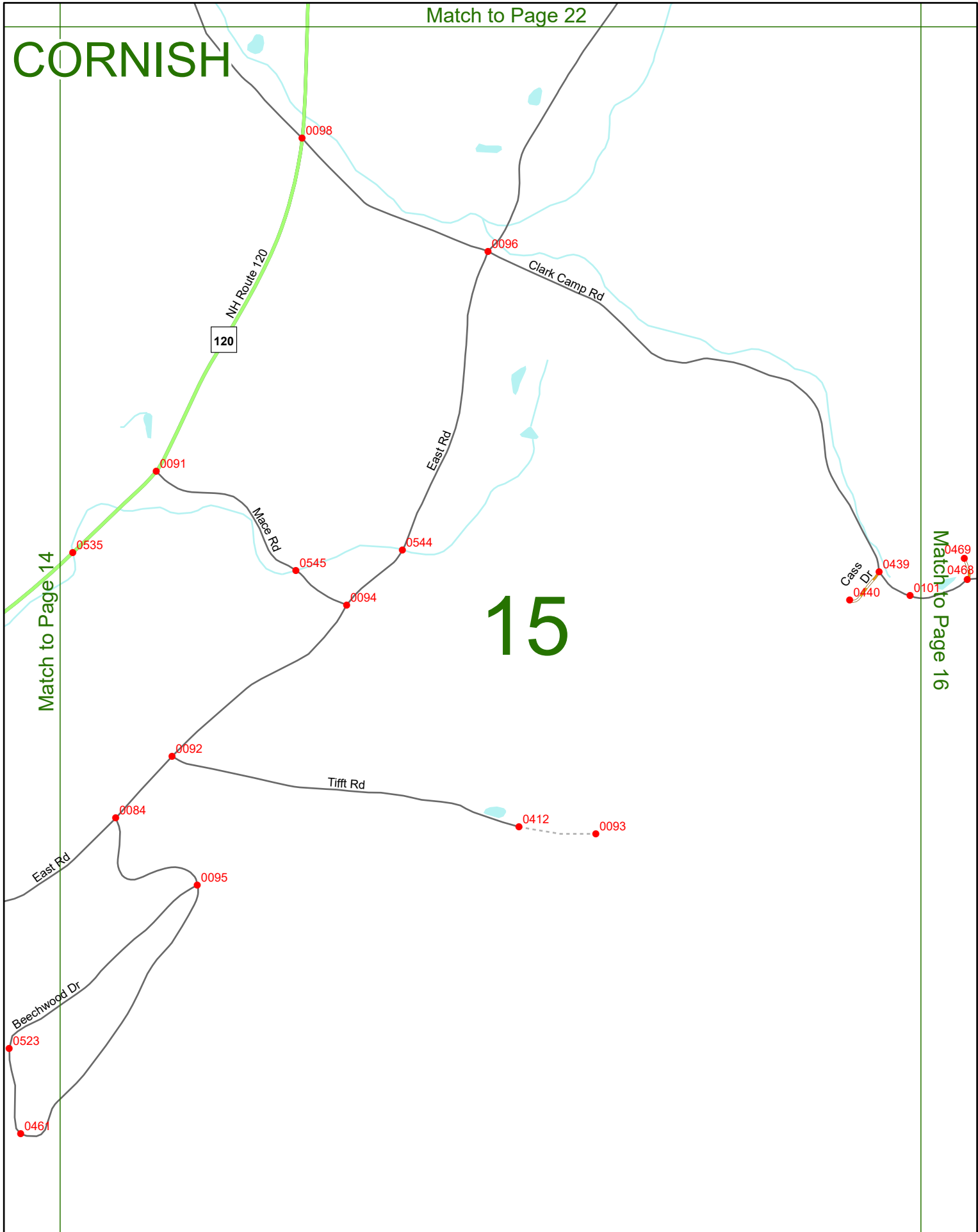
Match to Page 22

# CORNISH

# 15

Match to Page 14

Match to Page 16



Match to Page 9

# CORNISH


CORNISH  
CROYDON

Clark  
Camp Rd

# 16

Match to Page 15

Match to Page 17



Match to Page 10

Match to Page 24

# CORNISH

CORNISH  
CROYDON

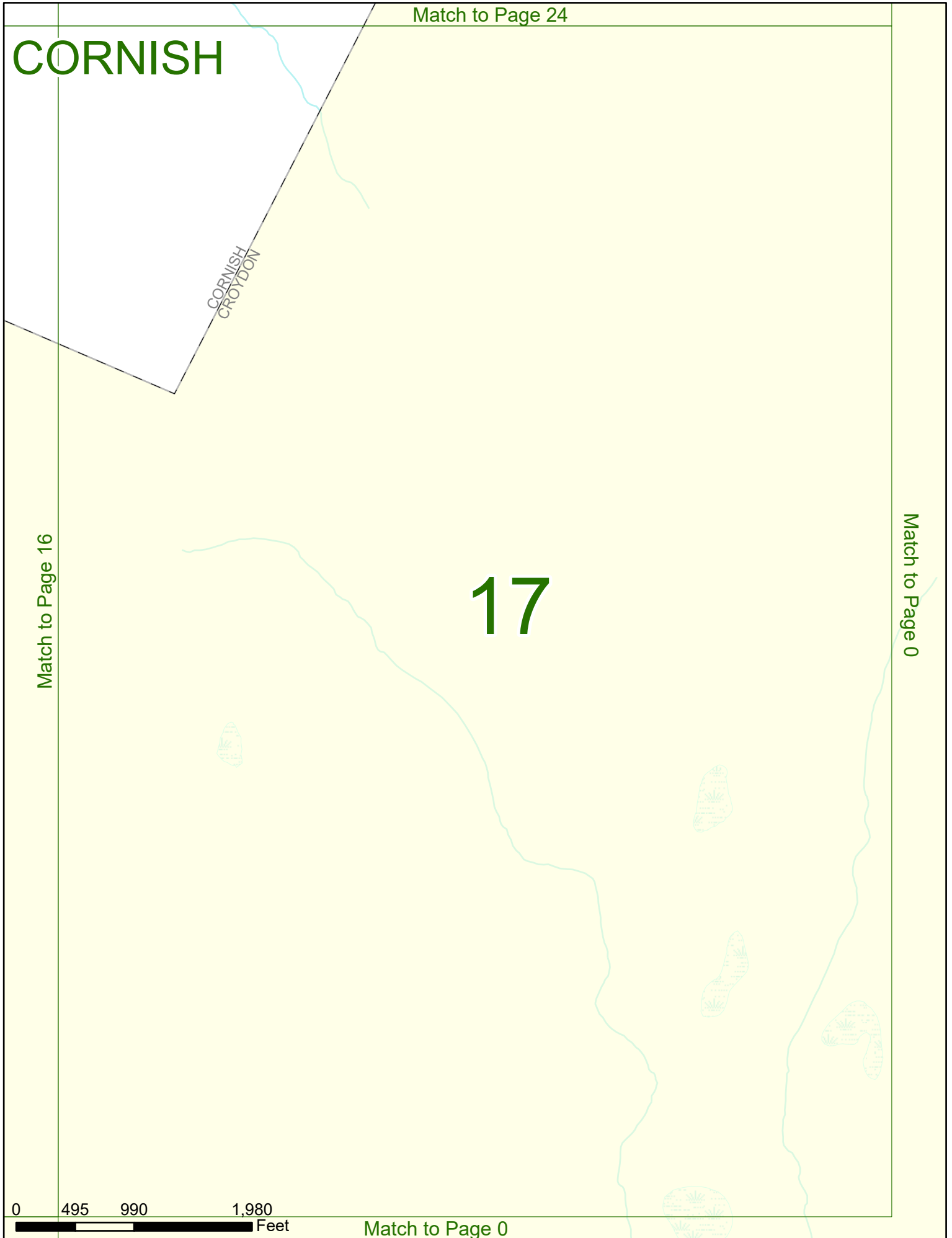
# 17

Match to Page 16

Match to Page 0

0 495 990 1,980 Feet

Match to Page 0



# CORNISH

Match to Page 25

# 18

VERMONT

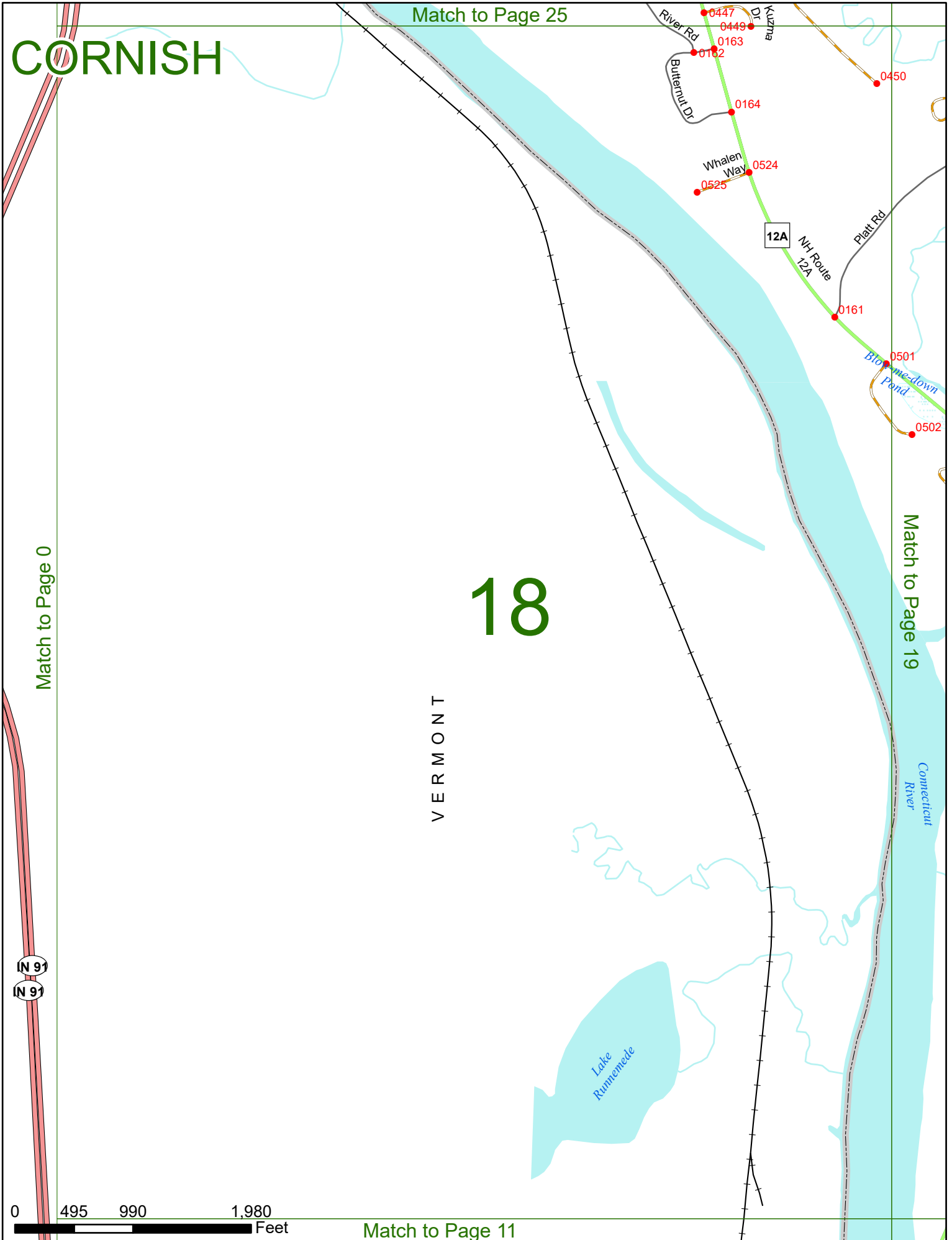
Match to Page 0

Match to Page 19

N 91  
N 91

0 495 990 1,980 Feet

Match to Page 11



# CORNISH

Match to Page 26

# 19

Match to Page 20

Match to Page 18

Match to Page 12

VERMONT

Connecticut River

12A

NH Route 12A

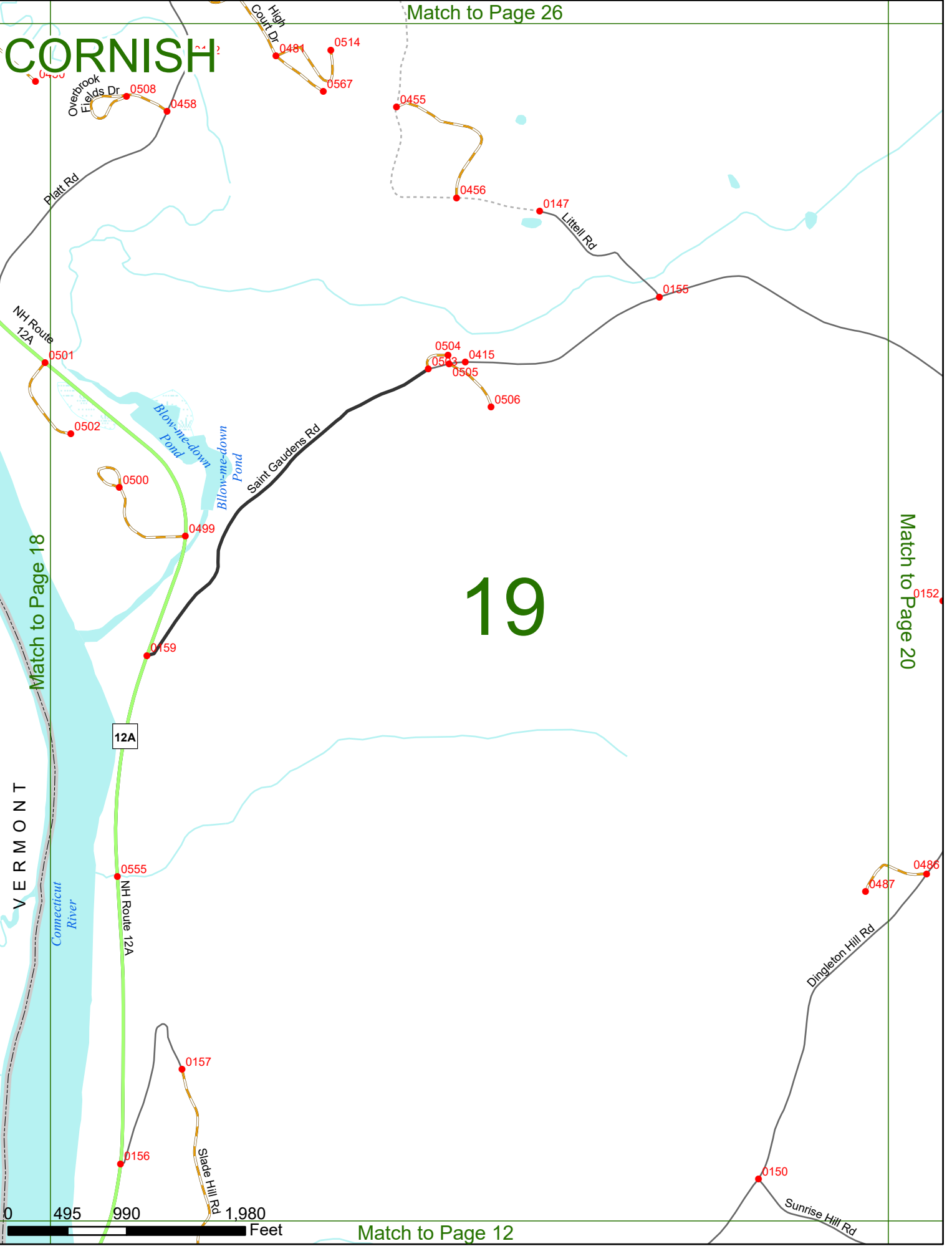
Blow-me-down Pond

Blow-me-down Pond

Saint Gaudens Rd

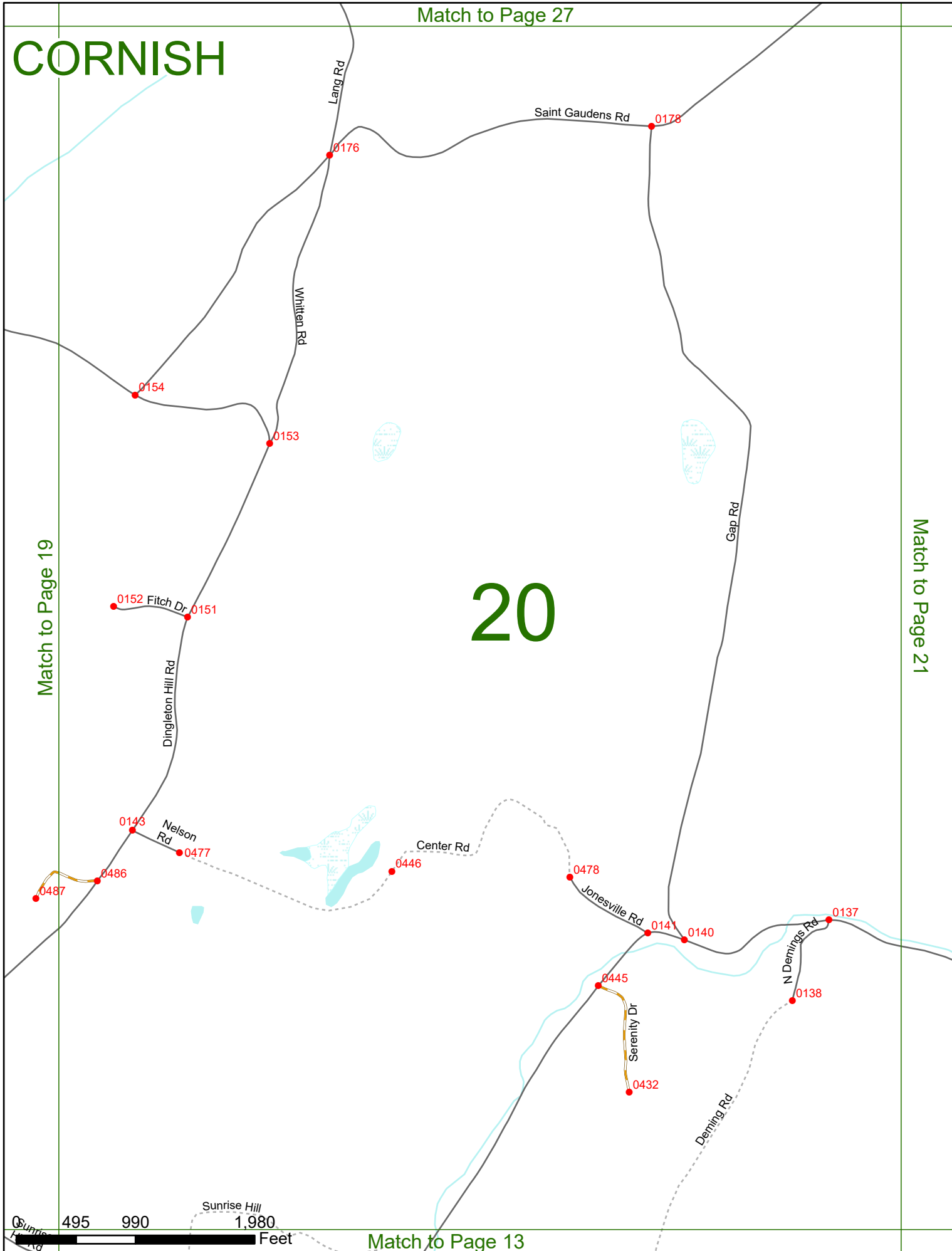
Dingleton Hill Rd

Sunrise Hill Rd



# CORNISH

# 20



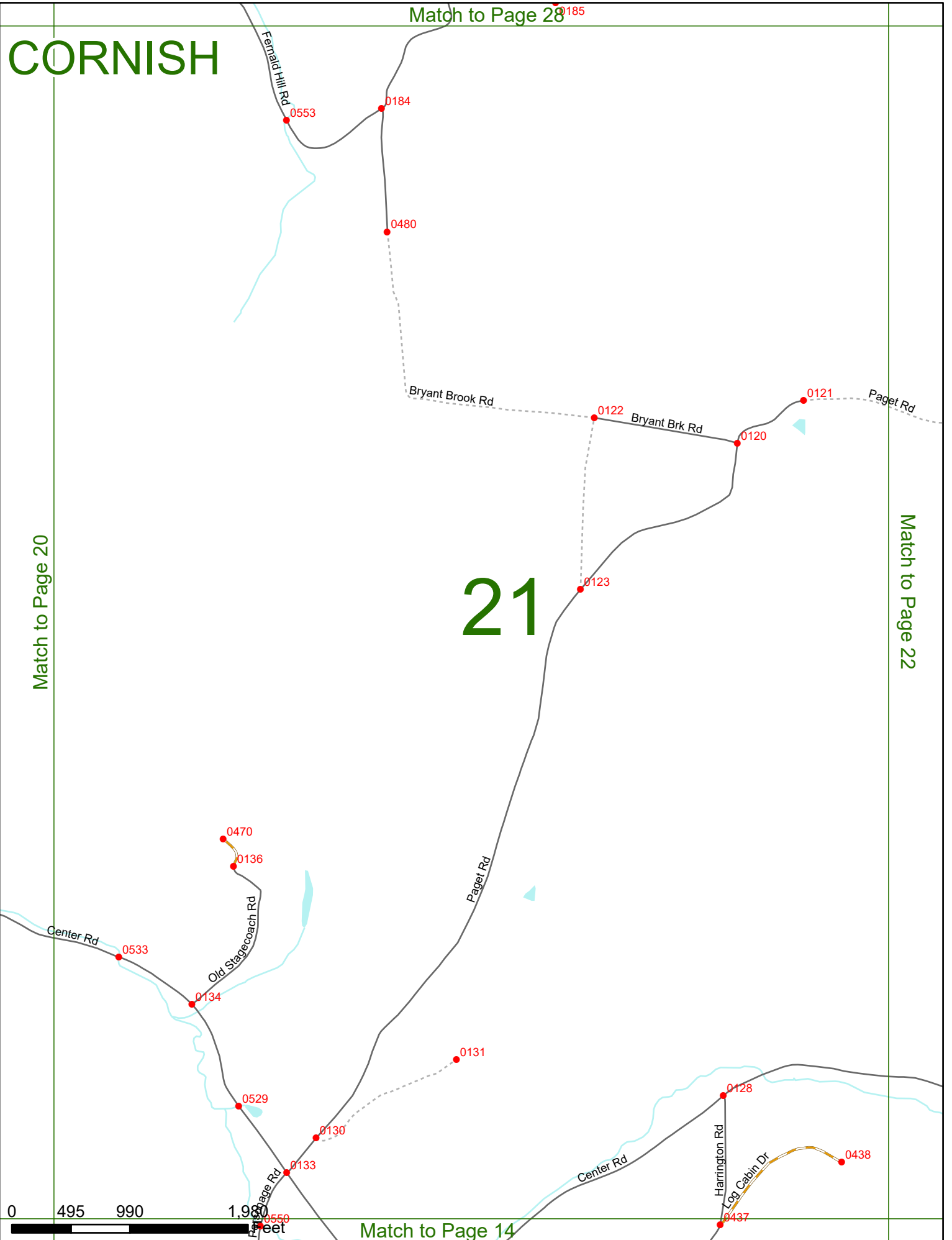
# CORNISH

Match to Page 28

Match to Page 20

Match to Page 22

# 21



Match to Page 14



# CORNISH

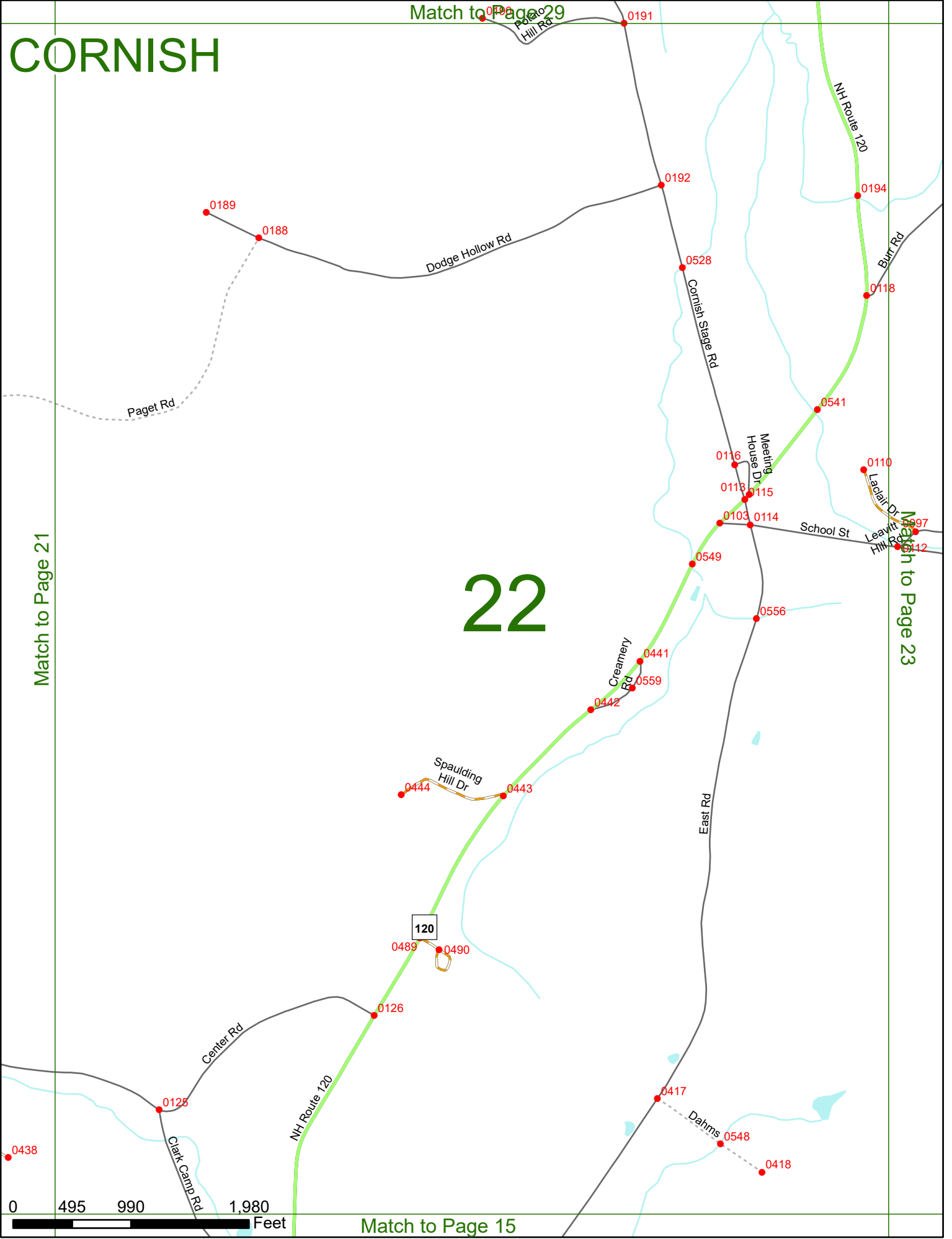
Match to Page 29

# 22

Match to Page 21

Match to Page 23

Match to Page 15



Paget Rd

Dodge Hollow Rd

Cornish Stage Rd

NH Route 120

Burr Rd

Meeting House Dr

School St

Ladell Dr

Leavitt Hill Rd

East Rd

Spaulding Hill Dr

Creamery Rd

Center Rd

Clark Camp Rd

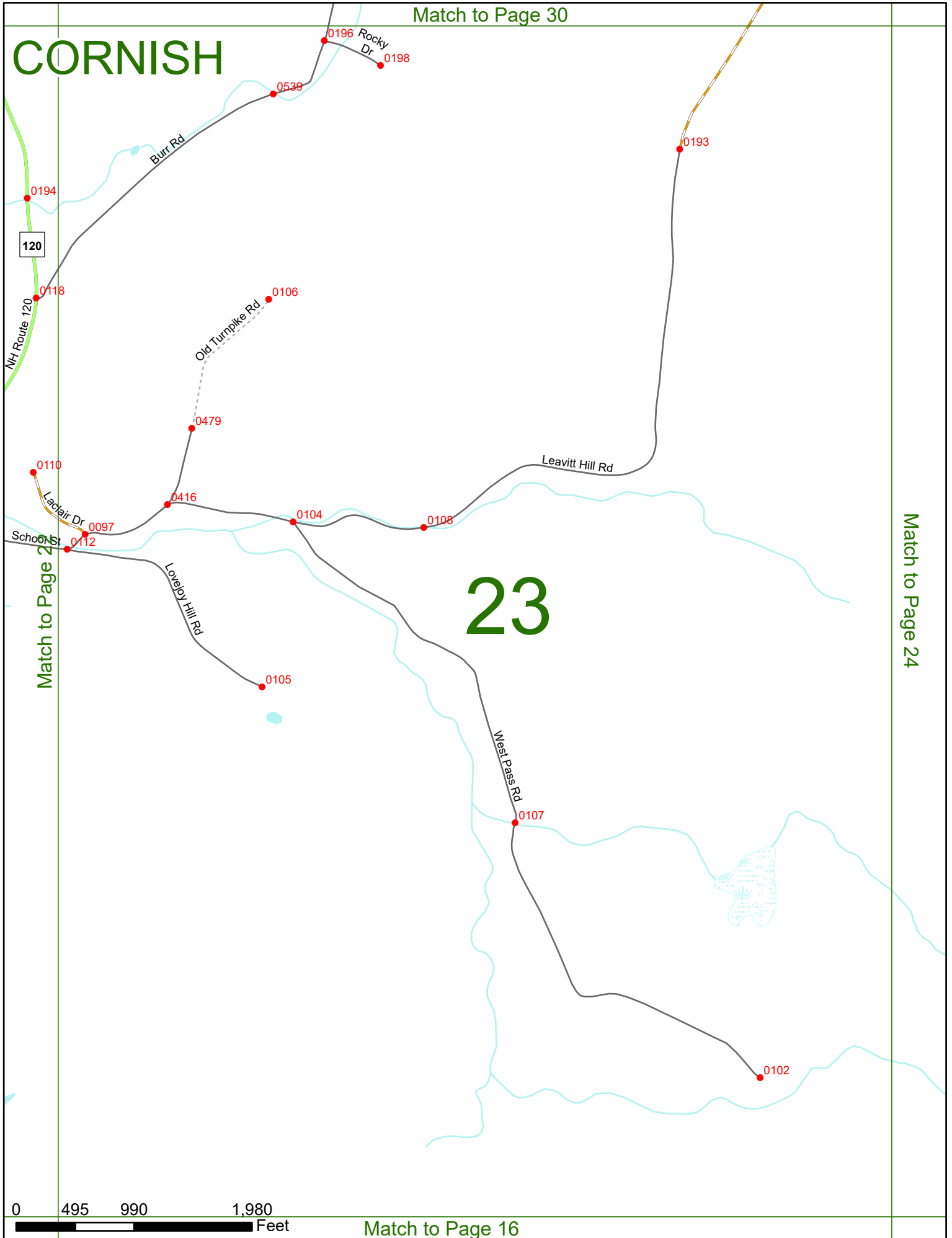
Dahms

120

0 495 990 1,980 Feet

# CORNISH

Match to Page 30



Match to Page 24

Match to Page 24

# 23

0 495 990 1,980 Feet

Match to Page 16

Match to Page 31

# CORNISH

# 24

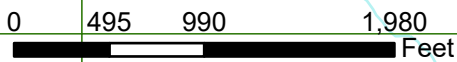
PLAINFIELD  
CORNISH

PLAINFIELD  
CROYDON

CORNISH  
CROYDON

Match to Page 23

Match to Page 0



Match to Page 17

# CORNISH

Match to Page 0

VERMONT

# 25

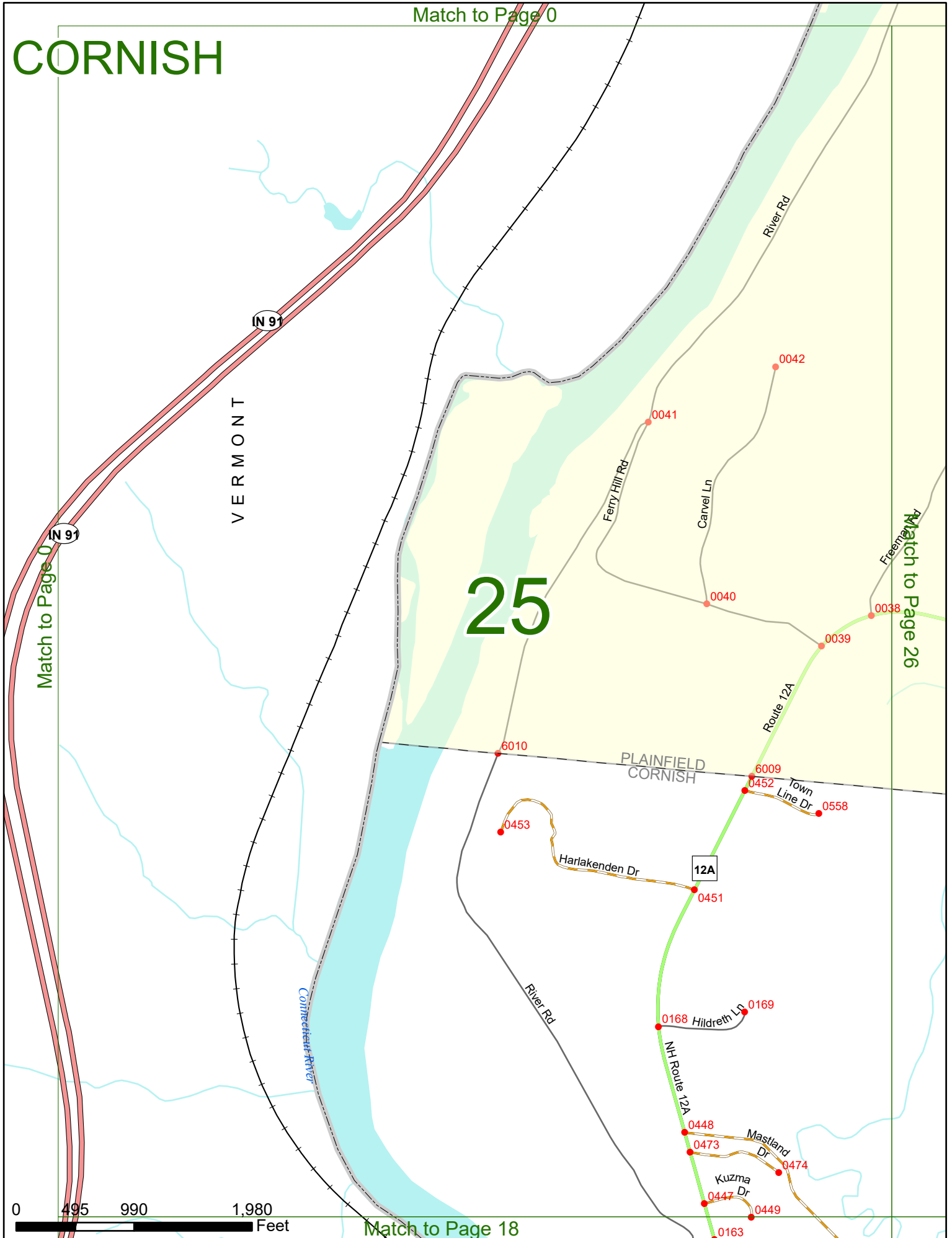
Match to Page 0

Match to Page 26

PLAINFIELD  
CORNISH

0 495 990 1,980 Feet

Match to Page 18



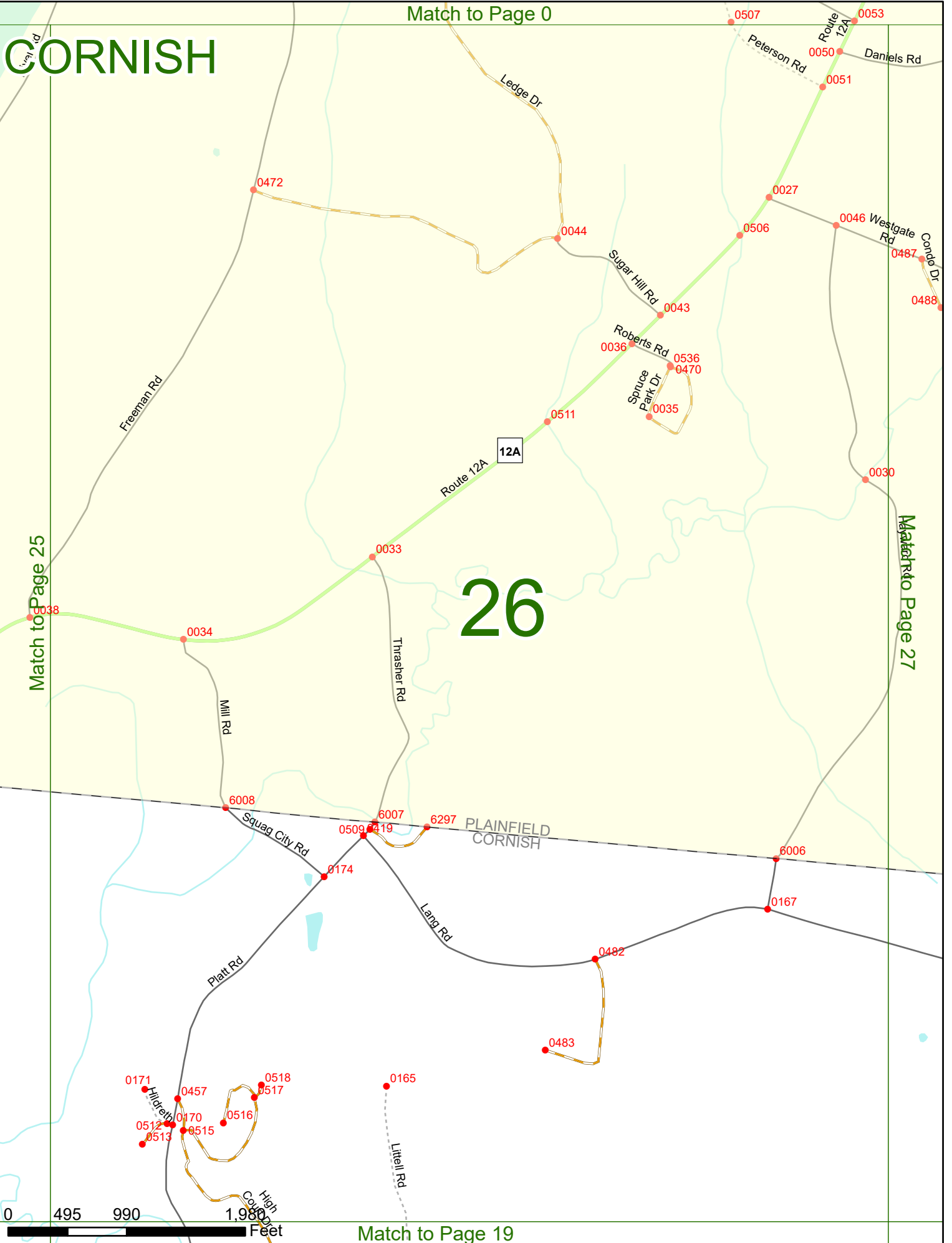
# CORNISH

Match to Page 0

# 26

Match to Page 25

Match to Page 27



Match to Page 19

Match to Page 0

# CORNISH

12A  
05C

0046

0487

0488

098

0502

0072

0073

0074

0404

0505

0028

0026

0030

0001

# 27

Match to Page 28

Match to Page 26

6005

0166

PLAINFIELD  
CORNISH

Lang Rd

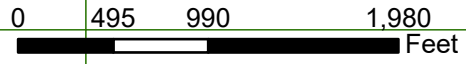
0180

White Swan  
Farm Rd

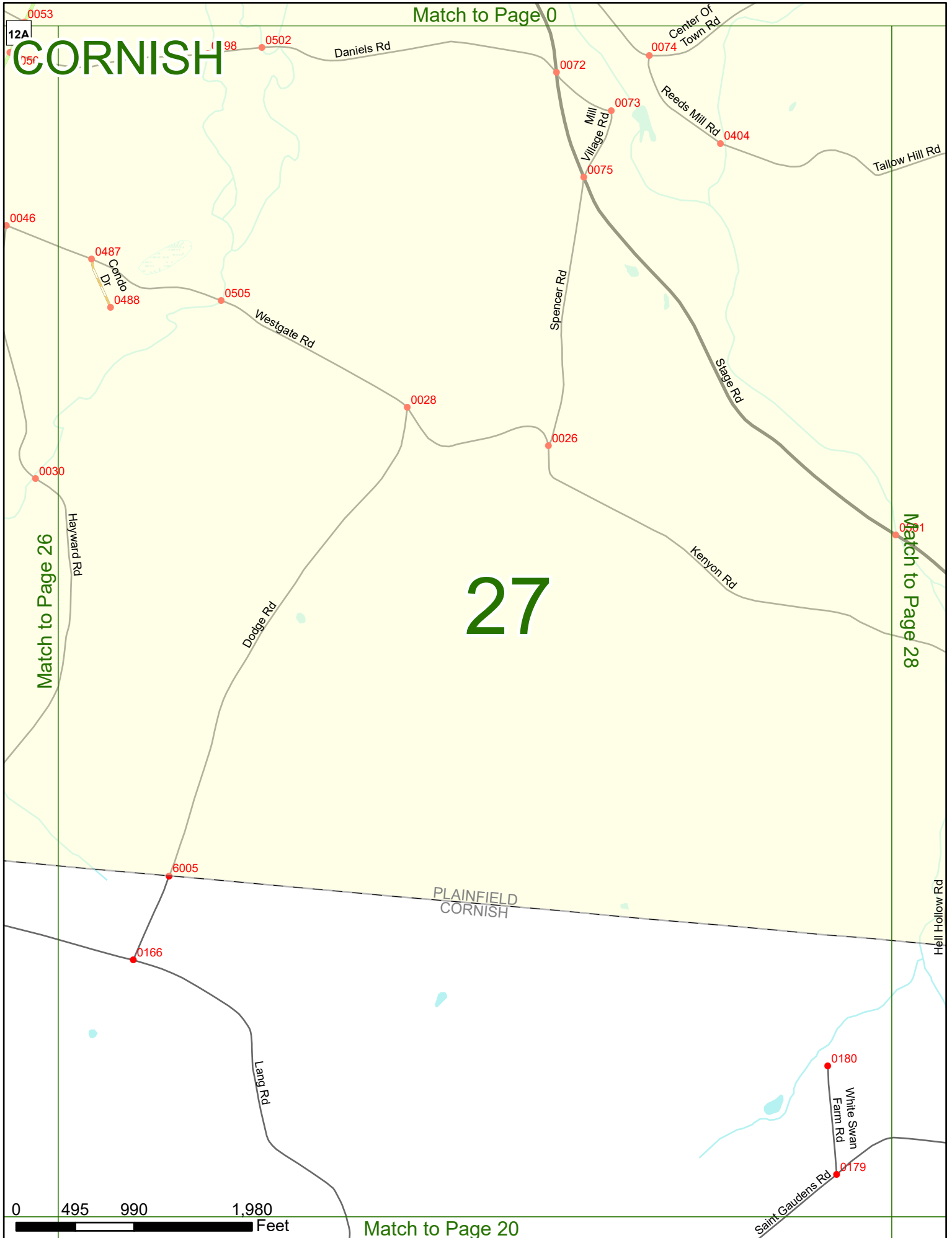
0179

Saint Gaudens Rd

Hell Hollow Rd



Match to Page 20



# CORNISH

Columbus Jordan Rd

Stage Rd

Old Stage Rd

Farm Rd

Tallow Hill Rd

Jordan Rd

Match to Page 27

Match to Page 29

# 28

PLAINFIELD  
CORNISH

Huggins  
Cemetery Rd

Saint Gaudens Rd

Hell Hollow Rd

1,980  
Feet

0 495 990

Match to Page 21

0532

0405

0406

0080

0082

0081

0084

0085

0087

0015

0014

0017

0501

0020

0019

6011

0554

0182

0187

0186

0185

Match to Page 0

# CORNISH

Sanborn Rd

0095

Stage Rd

St. Louis Jordan Rd

0459

King Dr

0454

0458

Stage Rd

Old Rd

Stage Rd

0084

0085

0087

0089

0455

Penniman Rd

Whitaker Rd

0499

0012

0010

# 29

Match to Page 28

Match to Page 30

Underhill Rd

0497

Penniman Rd

0006

120

NH 120 Conn Valley

0468

PLAINFIELD  
CORNISH

6004

Cornish Stage Rd

0478

0479

NH Route 120

6003

0 495 990 1,980 Feet

Match to Page 22

0190

Potato Hill Rd

0191



Stage Rd 0095

Match to Page 0

# CORNISH

Match to Page 29

Match to Page 31

Underhill Rd 0006

NH 120 Conn Valley

0478 0479

0 495 990 1,980 Feet

Rocky Dr 0196 Match to Page 23

PLAINFIELD CORNISH 30

Whitaker Rd

0093

Route 120

0403

0092

0500

NH Route 120

120

0509

0009

Pig Farm Rd

0008

0468

0469

Burr Rd

0201

0199 6002

Snyder Dr

0460

Camp Rd

Hopkins Rd

0002

0003

Learitt Hill Rd

0472

Match to Page 0

# CORNISH

Camp Rd

0508

Bean Rd

0516

0517

0526

0510

0004

0525

0003

Hopkins Rd

Park Rd

# 31

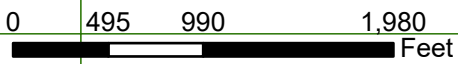
Match to Page 30

Match to Page 0

PLAINFIELD  
CORNISH

Leavitt  
Hill Rd

0472



Match to Page 24