




Maps and data sets are not guaranteed to be free from errors and omissions. Data is in a constant state of update and correction by various groups and agencies. Information displayed on this map is the best available at the time of publication.

2024 Nodal Reference Bookmap

LEGEND

Divided Highway Limited Access	Turnpike Toll Road	U.S. Route	N.H. Route
			
State Roads (Carries NO Route Number)	Local Roads	Class 6 Roads (Not Maintained)	Private Roads
			
	State Line		Lakes & Ponds
	County Line		State Parks
	Town Line		National & State Forests
	Rivers & Streams		Reference Nodes

NHDOT will accept crash locations based on the State of NH Uniform Police Traffic Accident Report.

Crash occurred on:

Option 1 Street Address
 123 Main Street

Option 2 Route No and/or Distance from NESW Intesecting Road, Bridge,
 Street name Intersecting Street Town/County line
 Main Street 500 E Oak Street

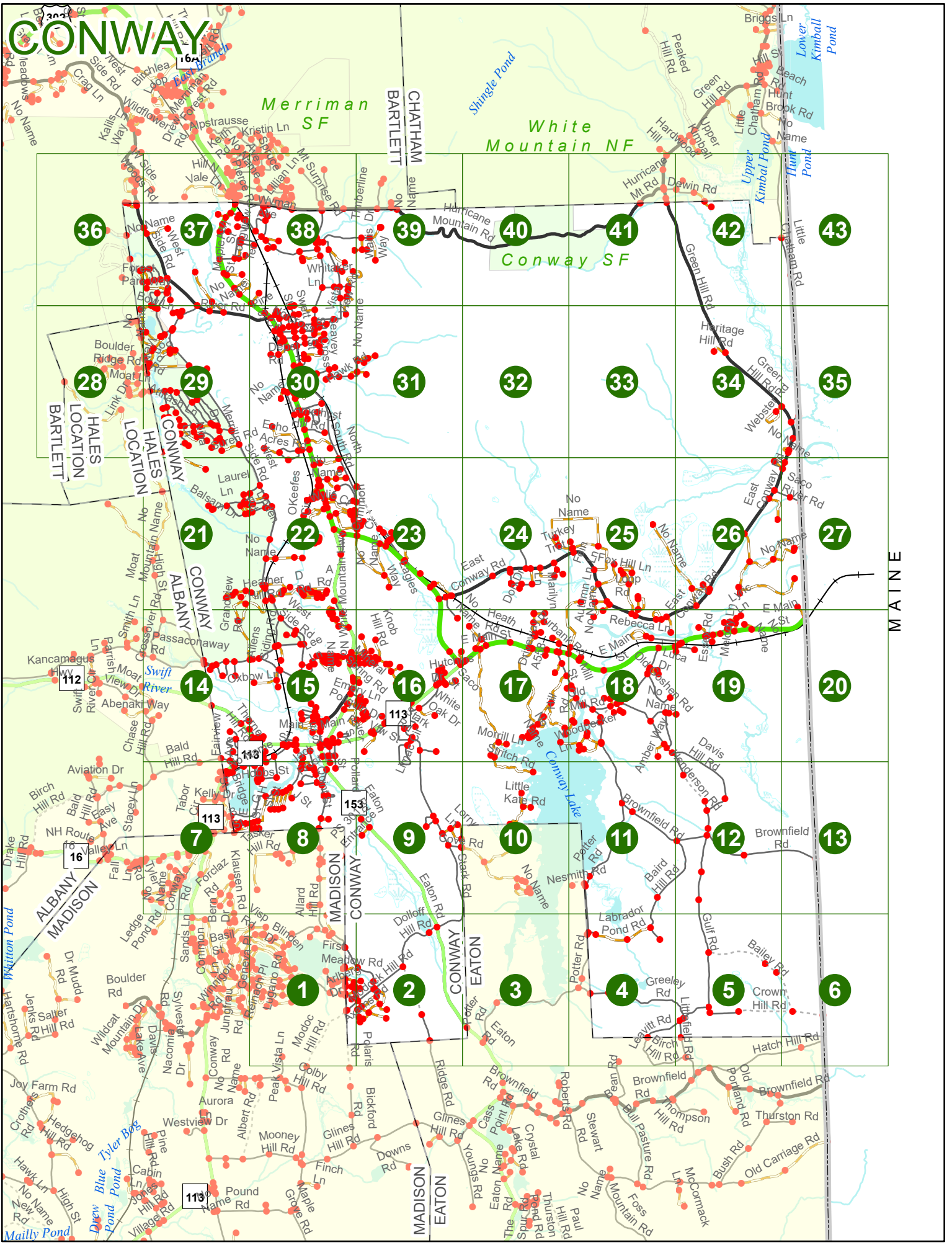
Option 3 First Node Distance from First Node Second Node
 515 212 632

Option 4 Route No and/or Mile Marker on Interstate Only NESW Mile (Marker)
 Street name
 189S 700 feet S 36.8


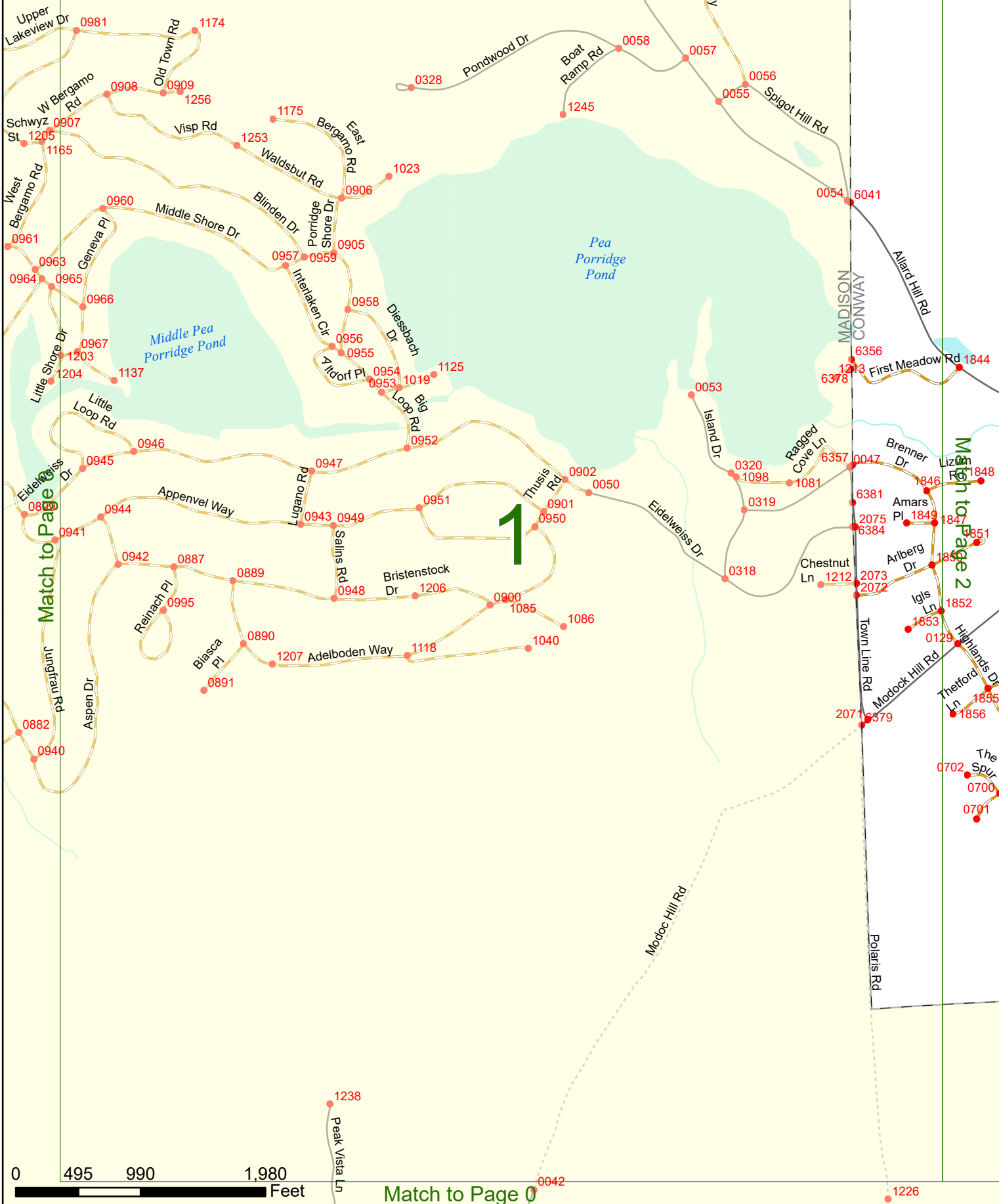
Option 3 – Example

Street Name Loudon Road
First Node 803
Distance from First Node 318 Ft
Second Node 813

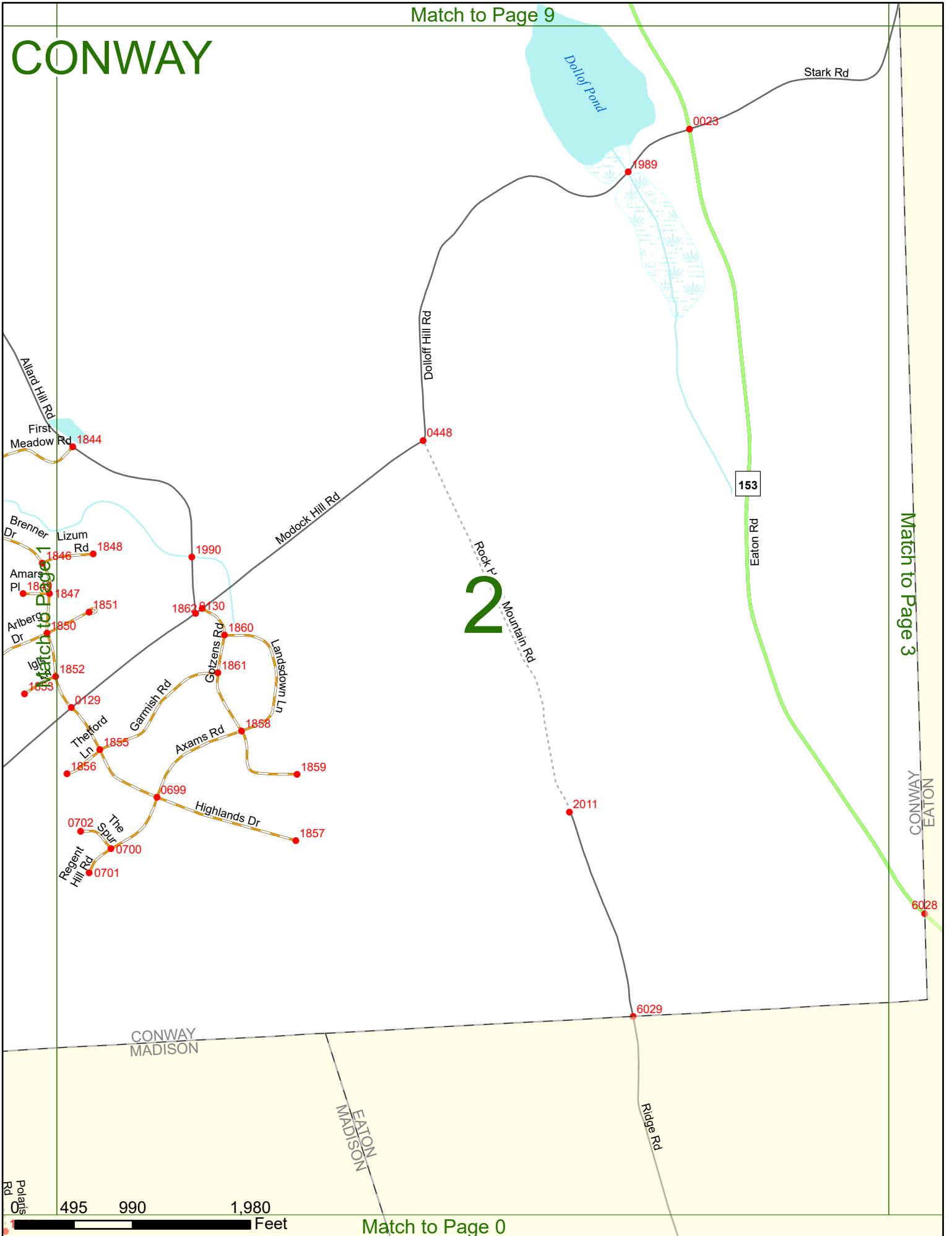




CONWAY



CONWAY



Match to Page 3

CONWAY
EATON

2

CONWAY

3

Match to Page 2

Match to Page 4

CONWAY
EATON

Potter Rd

0080

6028

153

0076

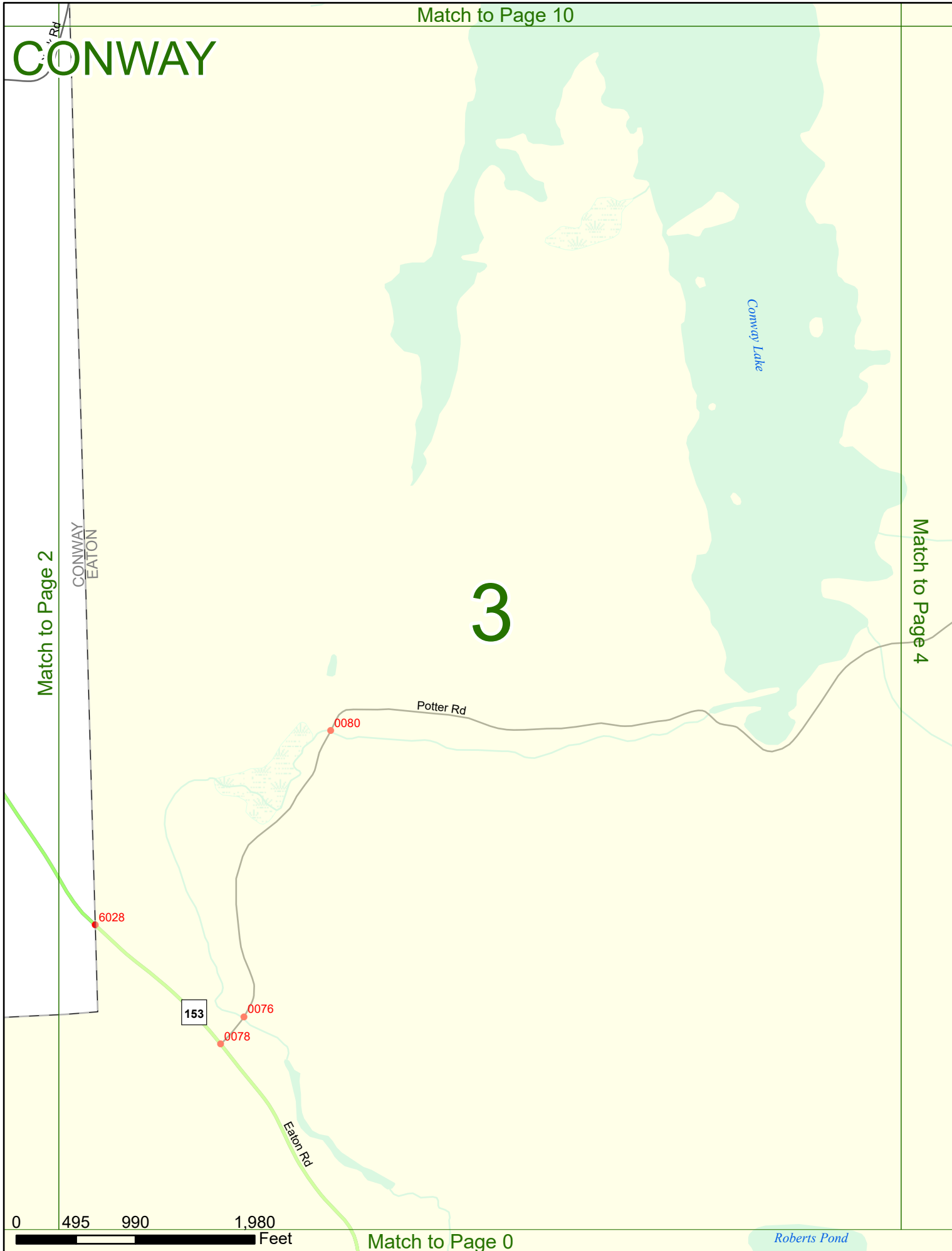
0078

Eaton Rd

0 495 990 1,980 Feet

Match to Page 0

Roberts Pond



CONWAY

Match to Page 11

Labrador Pond

Conway Lake

Match to Page 3

Match to Page 5

4

CONWAY
EATON

Roberts Pond

0 495 990 1,980 Feet

Match to Page 0

0698
6063

2020

0007

0008

0009

Potter Rd

Labrador Pond Rd

Baird Hill Rd

0084

0082

6025

0005

Greeley Rd

0003

Leavitt Rd

Littelfield Rd

6024

6023

Bean Rd 0031

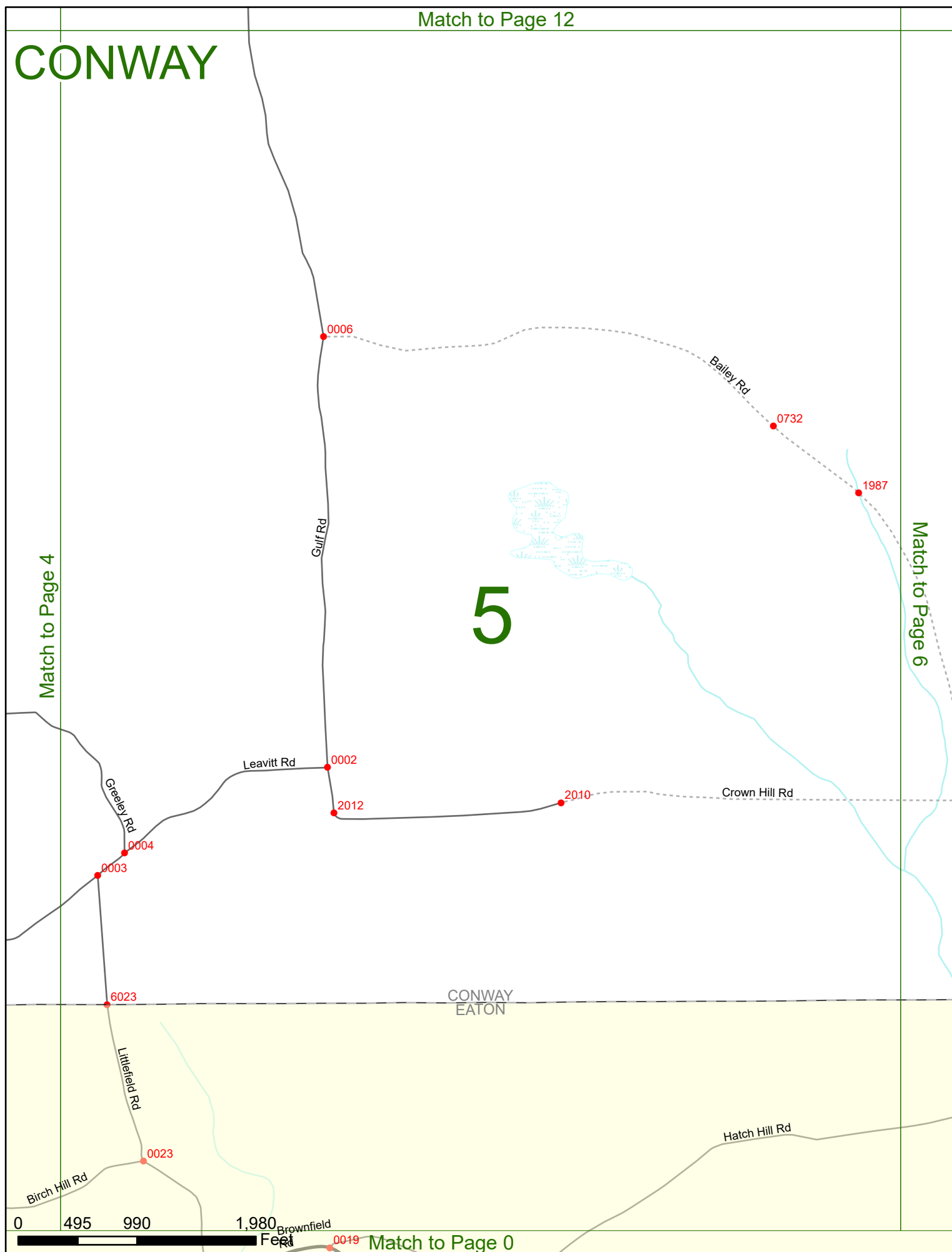
Birch Hill Rd

CONWAY

5

Match to Page 4

Match to Page 6



CONWAY

6

M A I N E

1987

Match to Page 5

Balley Rd

0001

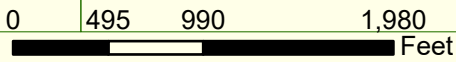
Crown Hill Rd

8024

CONWAY
EATON

8029

Hatch Hill Rd 0121

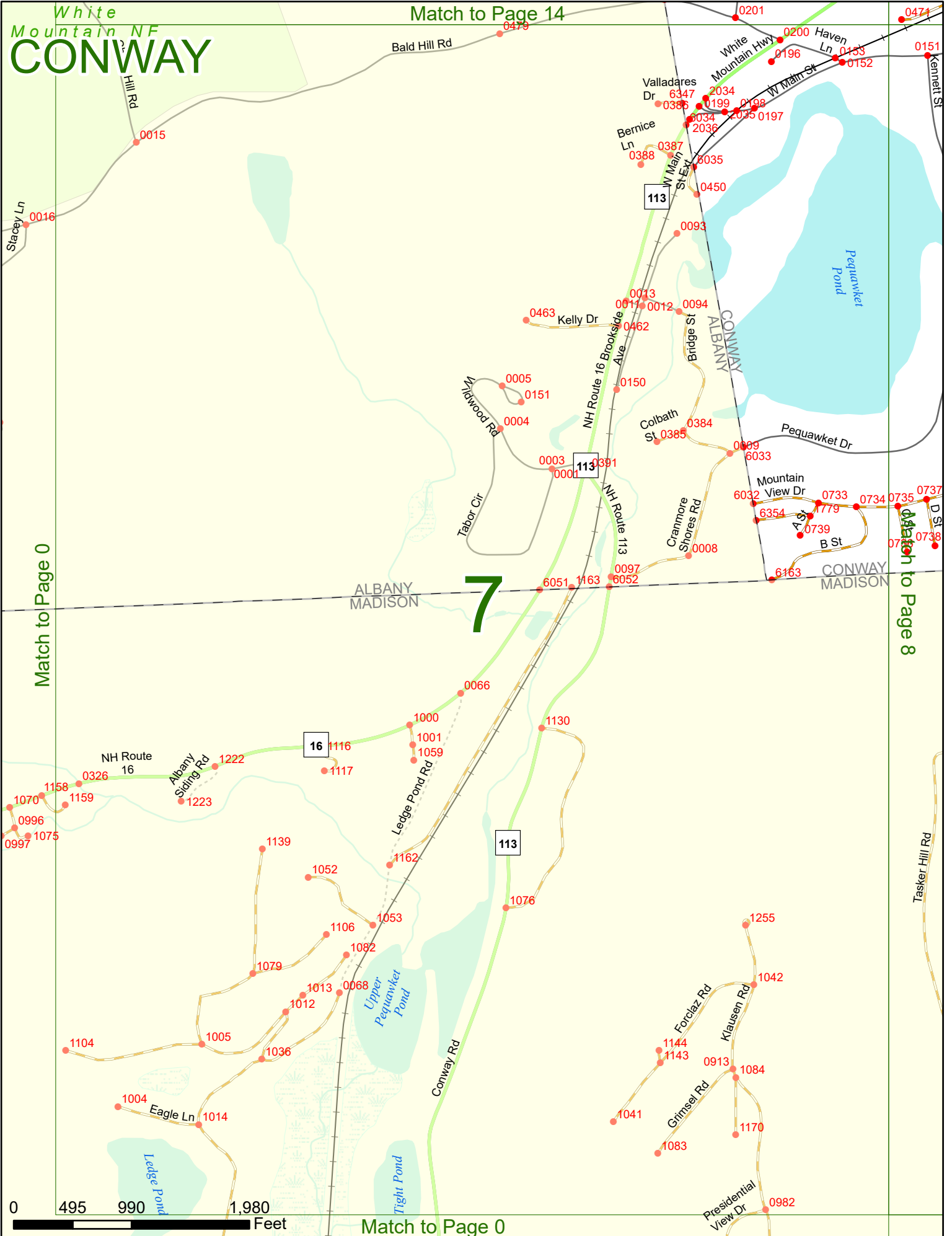


White Mountain NF
CONWAY

Match to Page 14

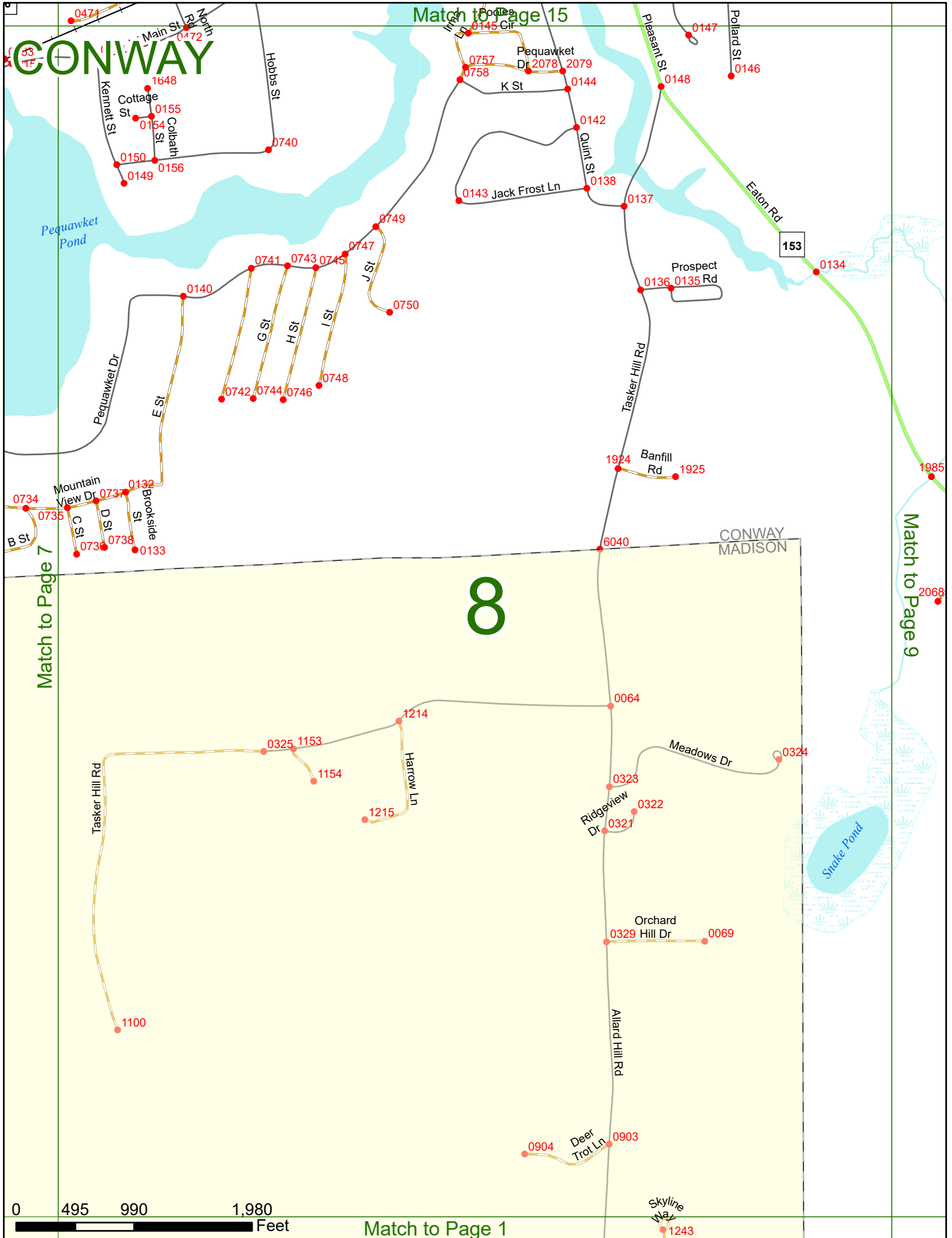
Match to Page 0

Match to Page 8



0 495 990 1,980 Feet

Match to Page 0



CONWAY

Match to Page 15

Match to Page 7

Match to Page 9

8

CONWAY
MADISON

0 495 990 1,980 Feet

Match to Page 1



1243

CONWAY

Match to Page 16

Limac Cir

Stark Rd

Match to Page 8

Match to Page 10

9

1985

0131

2068

PS 301
Entrance

153

Eaton Rd

0030

Maple
Manor Rd

0031

0029

0759

0028

0027

Lony Ln

0008

0024

Cove Rd

0006

6162

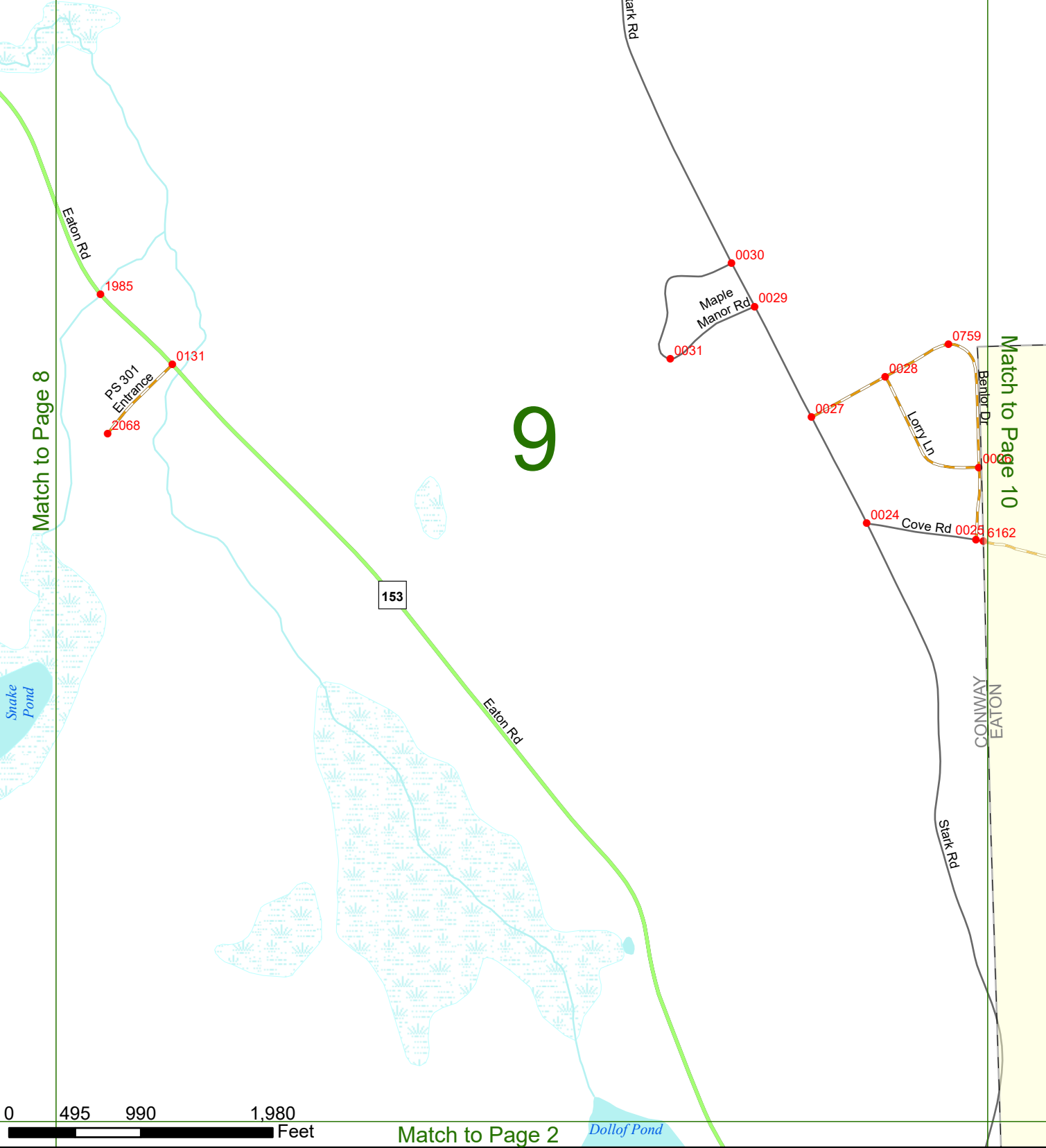
CONWAY
EATON

Stark Rd

0 495 990 1,980 Feet

Match to Page 2

Dollof Pond



CONWAY

Match to Page 17

Stritch Rd

1820

Conway Lake

0036

0034 Little Kate Rd 0035

6026

CONWAY
EATON

10

0759

Match to Page 9

Reginald

0026

Lorry Ln

0028 6162

Walker Pond Rd

0101

Cove Rd

0096

0139

0097

0138

Breezy Point Rd

0100

0106

0107

NeSmith Rd

0085

Match to Page 11

0 495 990 1,980 Feet

Match to Page 3

Match to Page 18

Henderson Rd

CONWAY

Match to Page 10

Conway Lake

CONWAY
EATON

11

Match to Page 12

Brownfield Rd

Potter Rd

Baird Hill Rd

Nesmith Rd

0016

0018

0017

0015

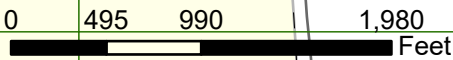
0011

0085

6062

2070

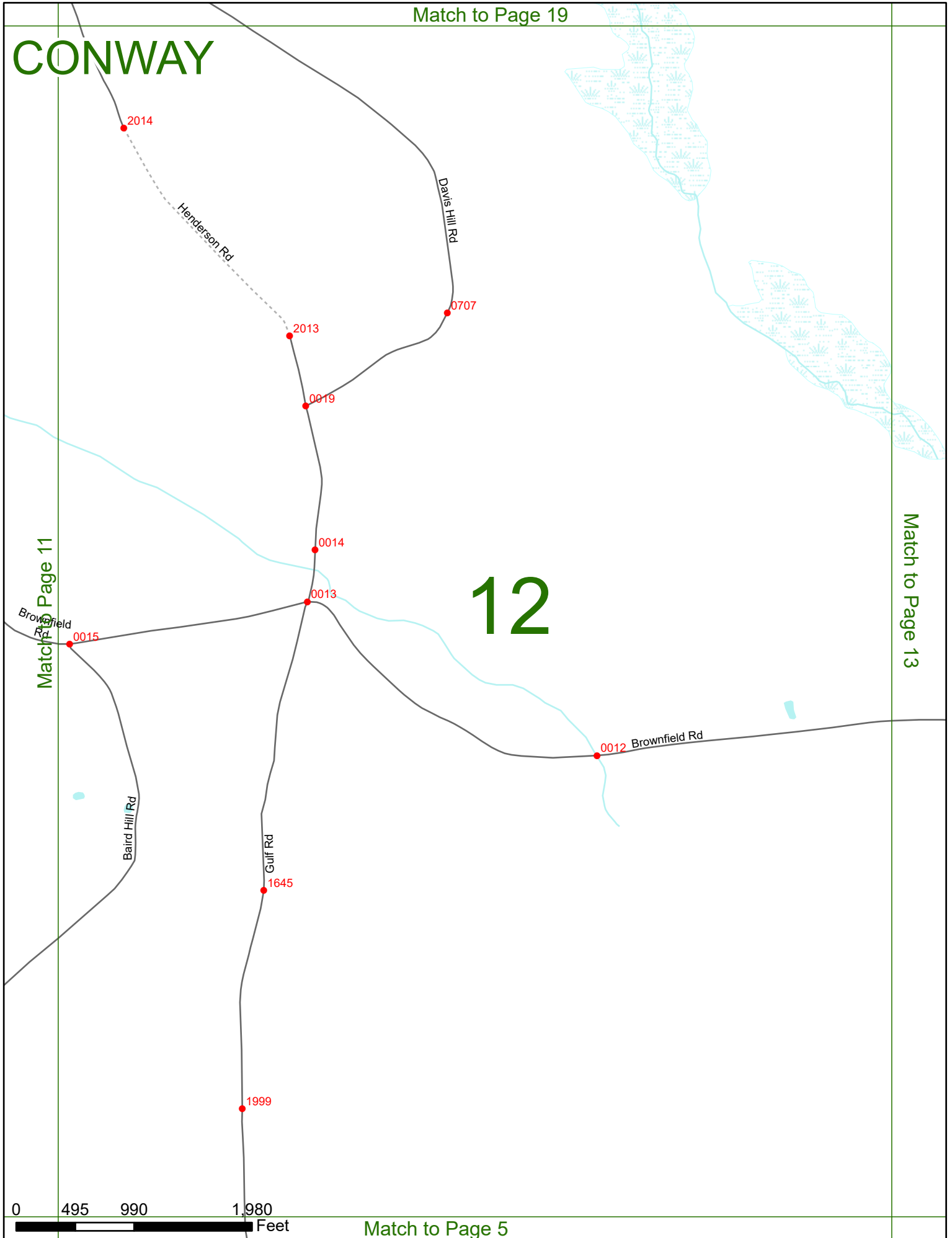
0010



Match to Page 4

Match to Page 19

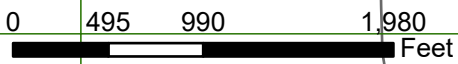
CONWAY



Match to Page 11

Match to Page 13

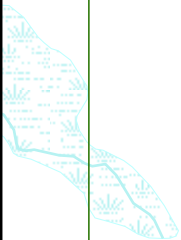
12



Match to Page 5

Match to Page 20

CONWAY



Match to Page 12

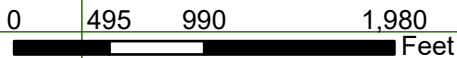
13

M A I N E

Match to Page 0

Brownfield Rd

8023



Match to Page 6


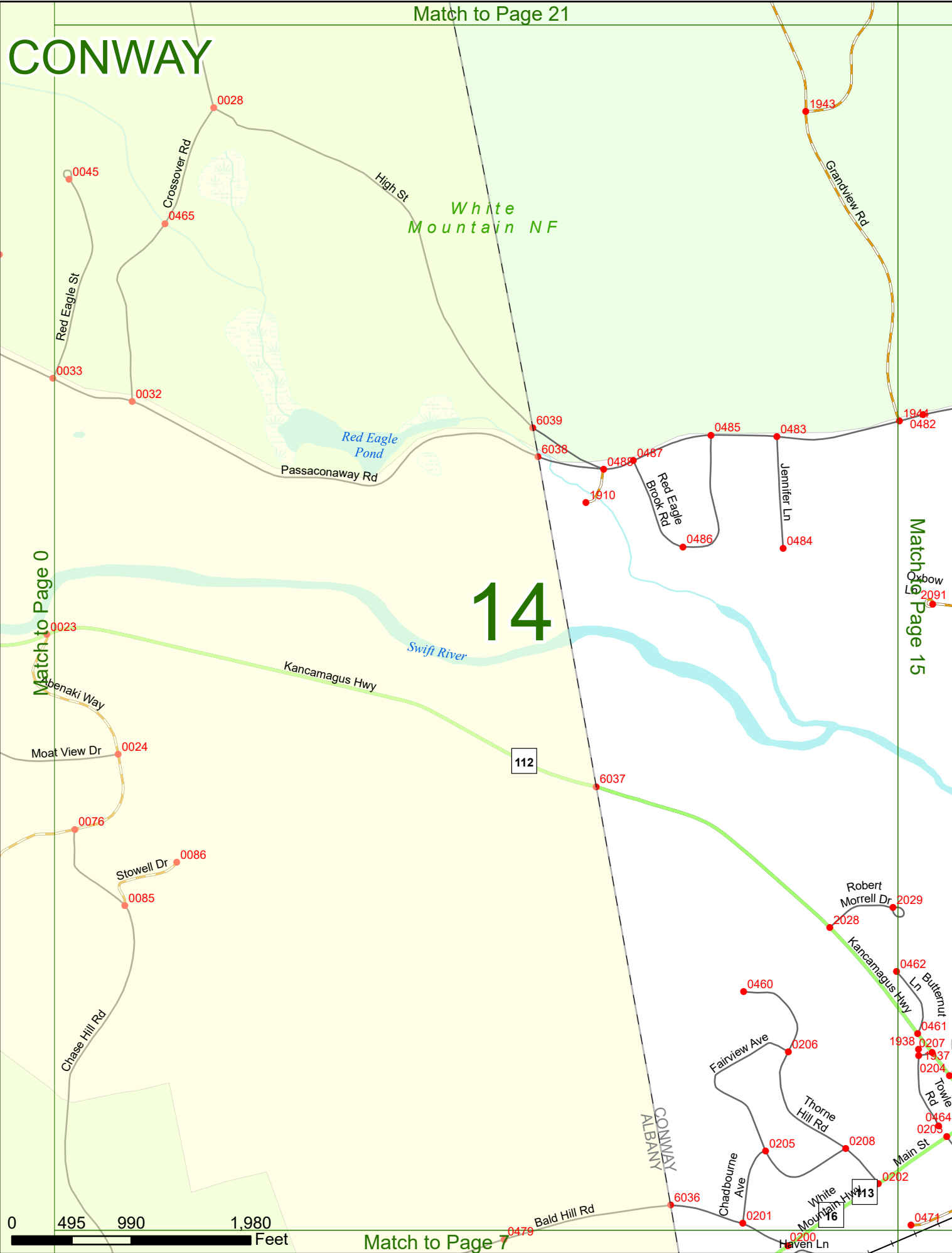
CONWAY

White Mountain NF

14

Match to Page 0

Match to Page 15




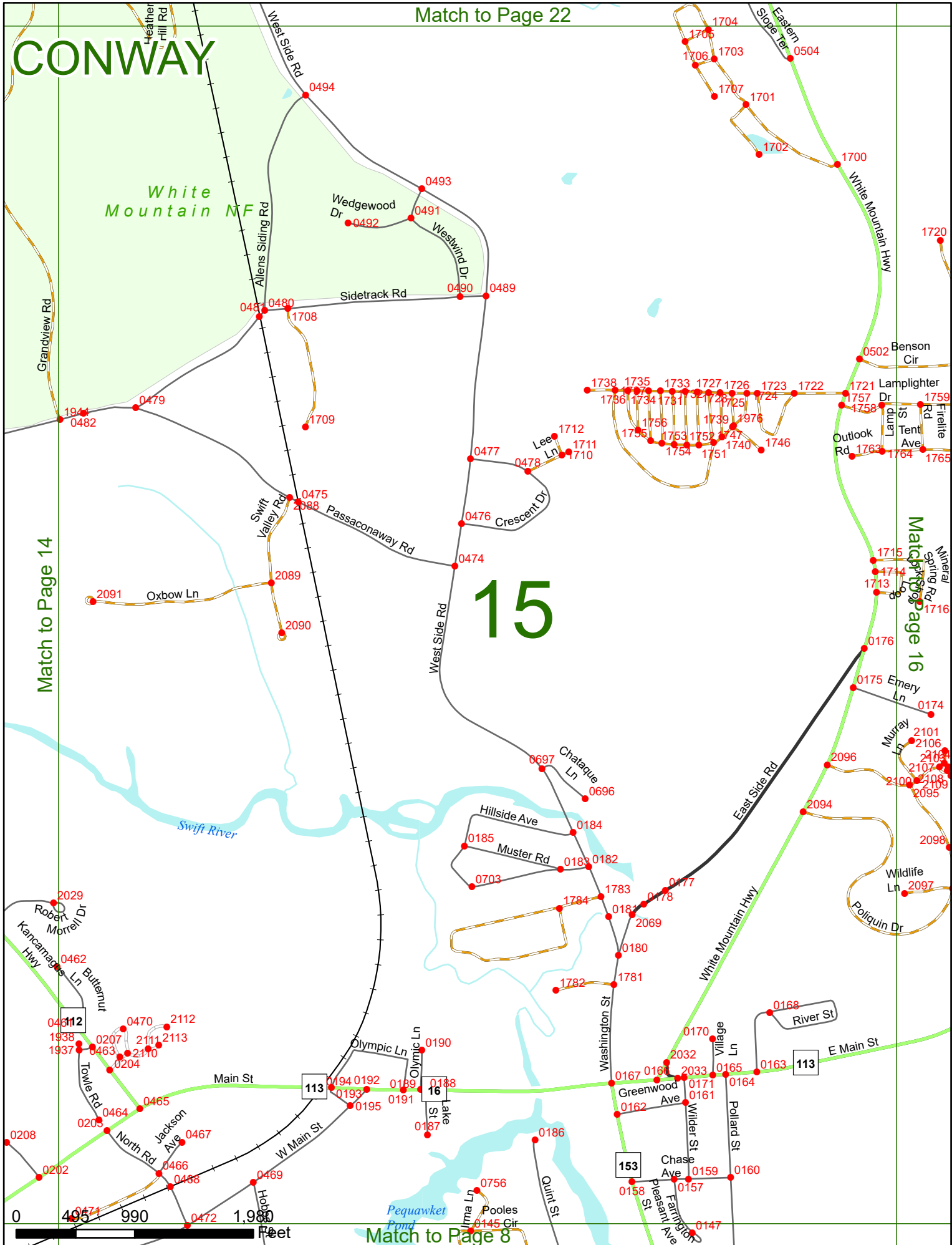
CONWAY

White Mountain NF

15

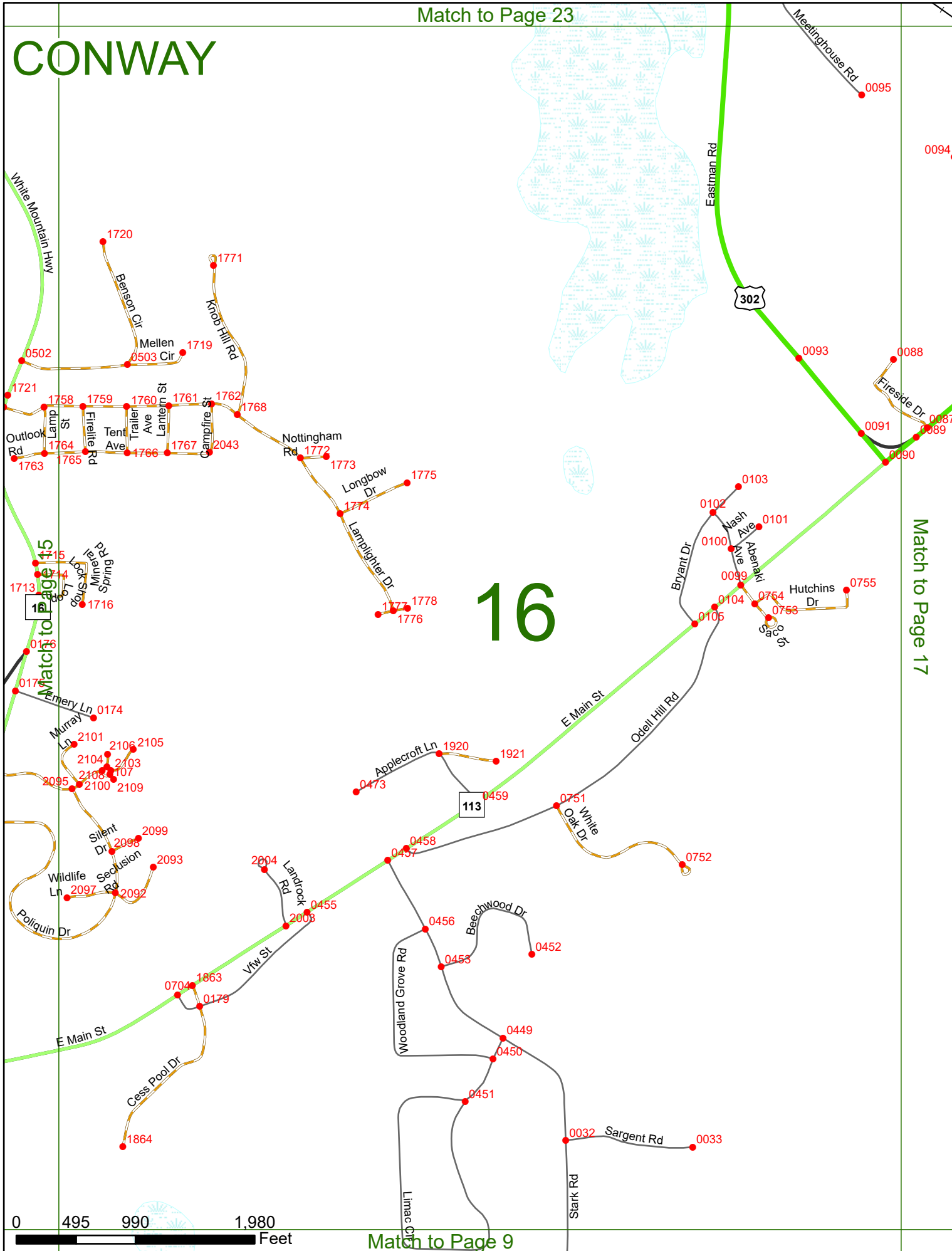
Match to Page 14

Match to Page 16

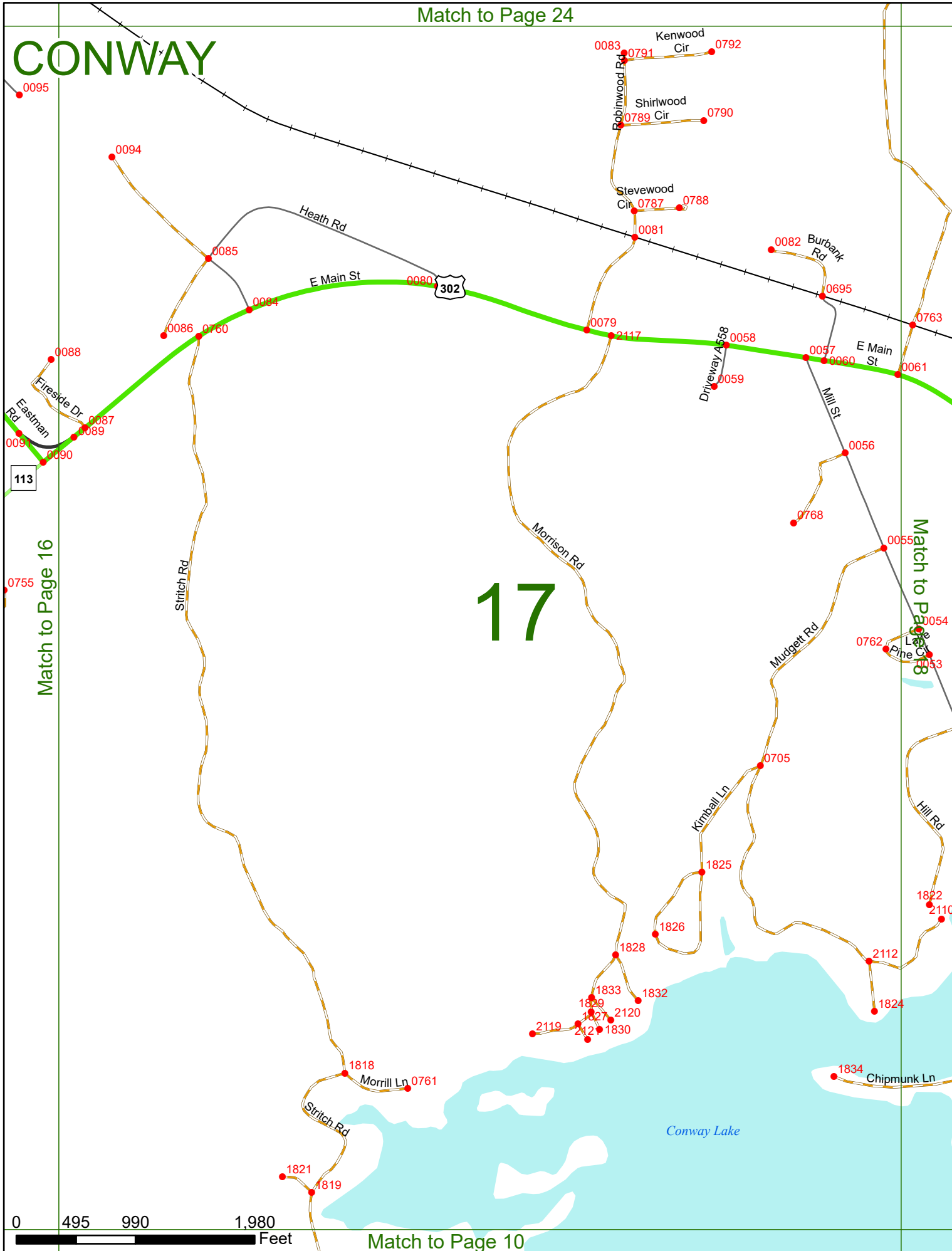


CONWAY

16



CONWAY



17

Match to Page 16


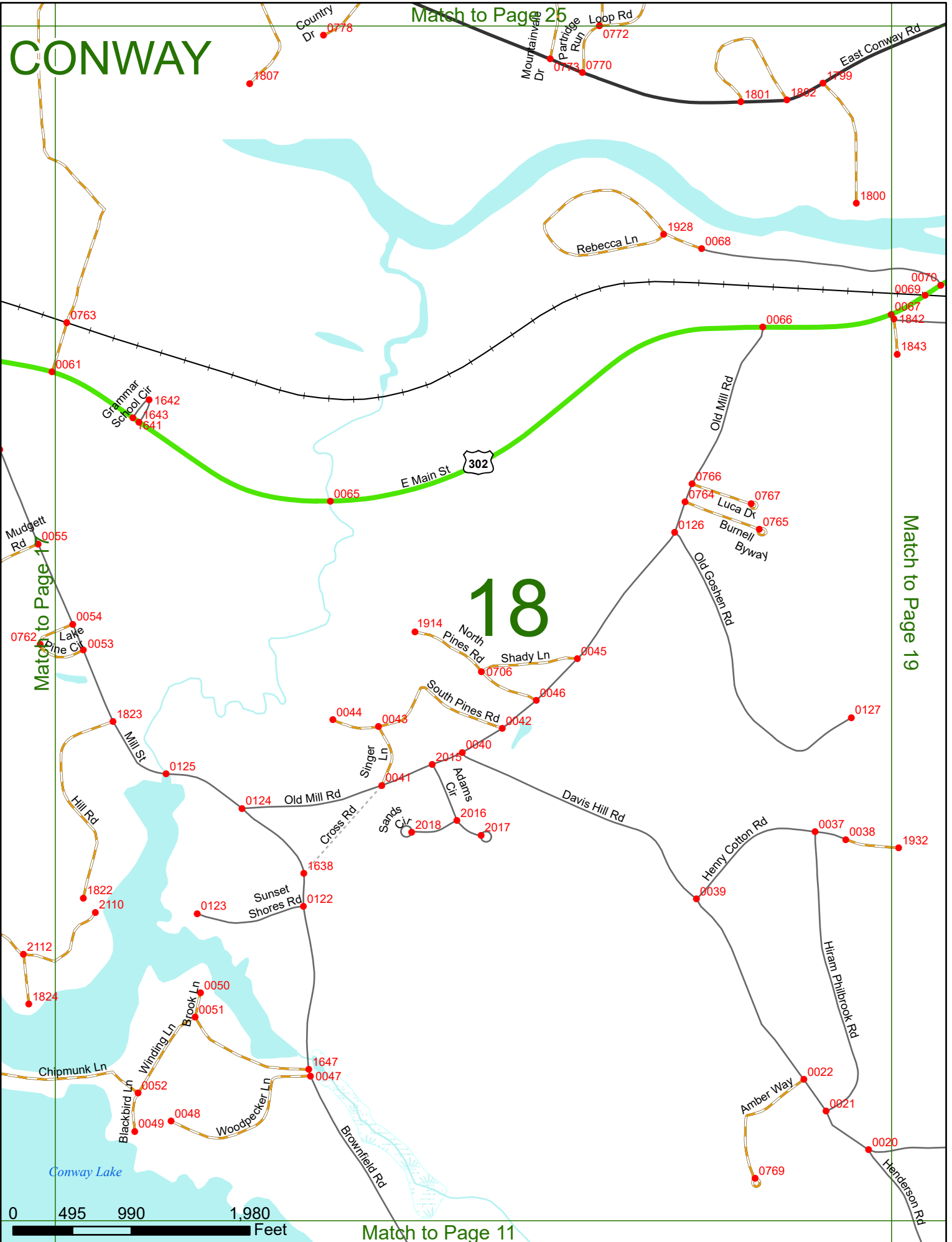
Match to Page 18

CONWAY

Match to Page 25

18

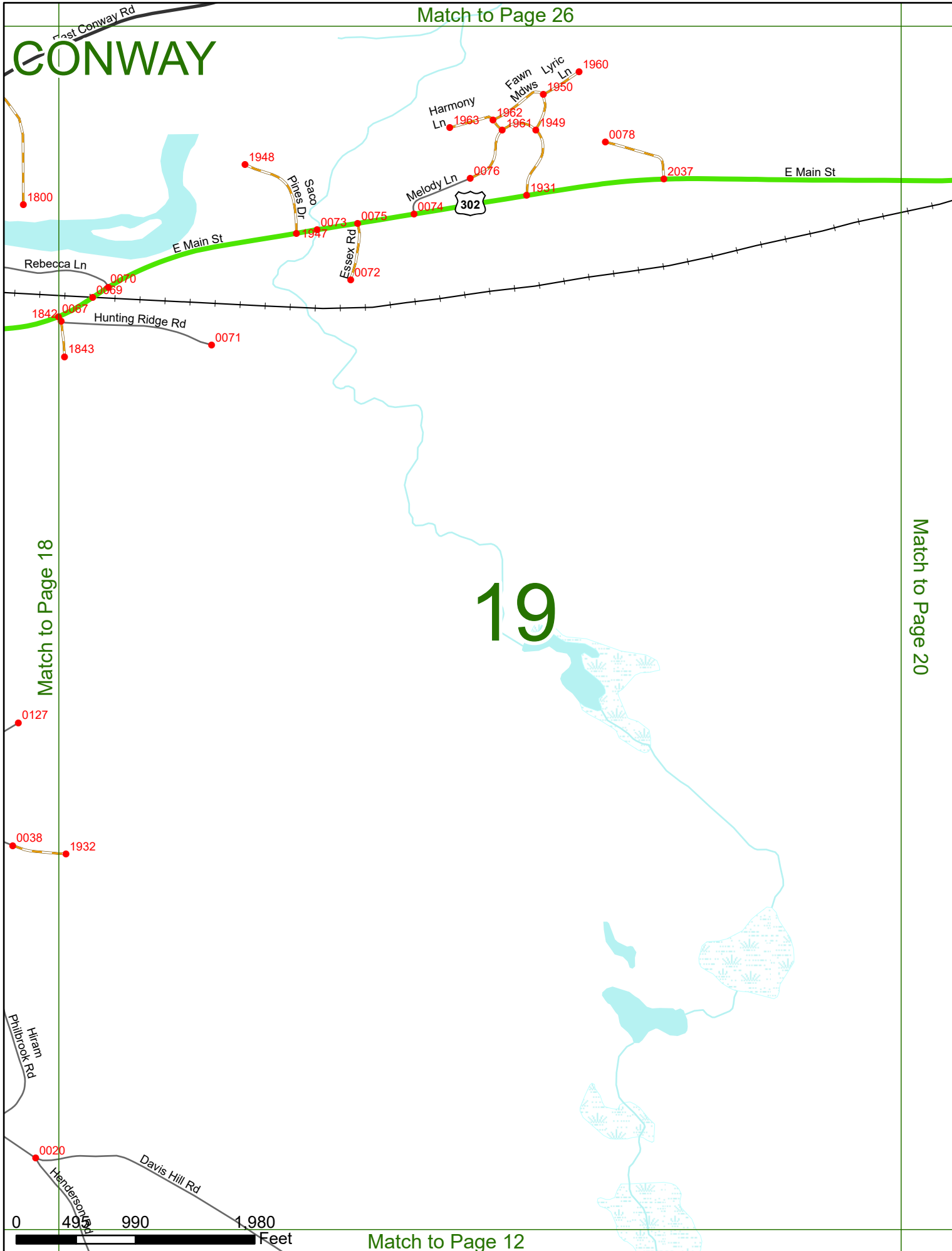
Match to Page 19



Match to Page 11

Match to Page 26

CONWAY



Match to Page 18

Match to Page 20

19

0 495 990 1,980 Feet

Match to Page 12

Match to Page 27

CONWAY

Wilson
Main

1917

8022
1916

E Main St

302

Match to Page 19

20

M A I N E

Match to Page 0



0 495 990 1,980 Feet

Match to Page 13

Match to Page 29

CONWAY

CONWAY
HALES LOCATION

HALES LOCATION
ALBANY 6383

West Side Rd

1873

Laurel Ln 1953

2008

Evergreen Dr

1952

1951

1957

Moat View Rd

0533

Balsam Dr

0708

2007

1942

1953

Willow Rd

1890

Linden Rd

1954

Dandiview Rd

0535

Heather Ln

1889

Match to Page 22

21

White Mountain N.P.

Match to Page 0

Moat Mountain

0476

0040


0496

CONWAY
ALBANY

High St

0507 0506 0505 Ingalls Hill Rd

Grandview Rd 1941 Heather Hill Rd



Match to Page 14

CONWAY

Match to Page 30

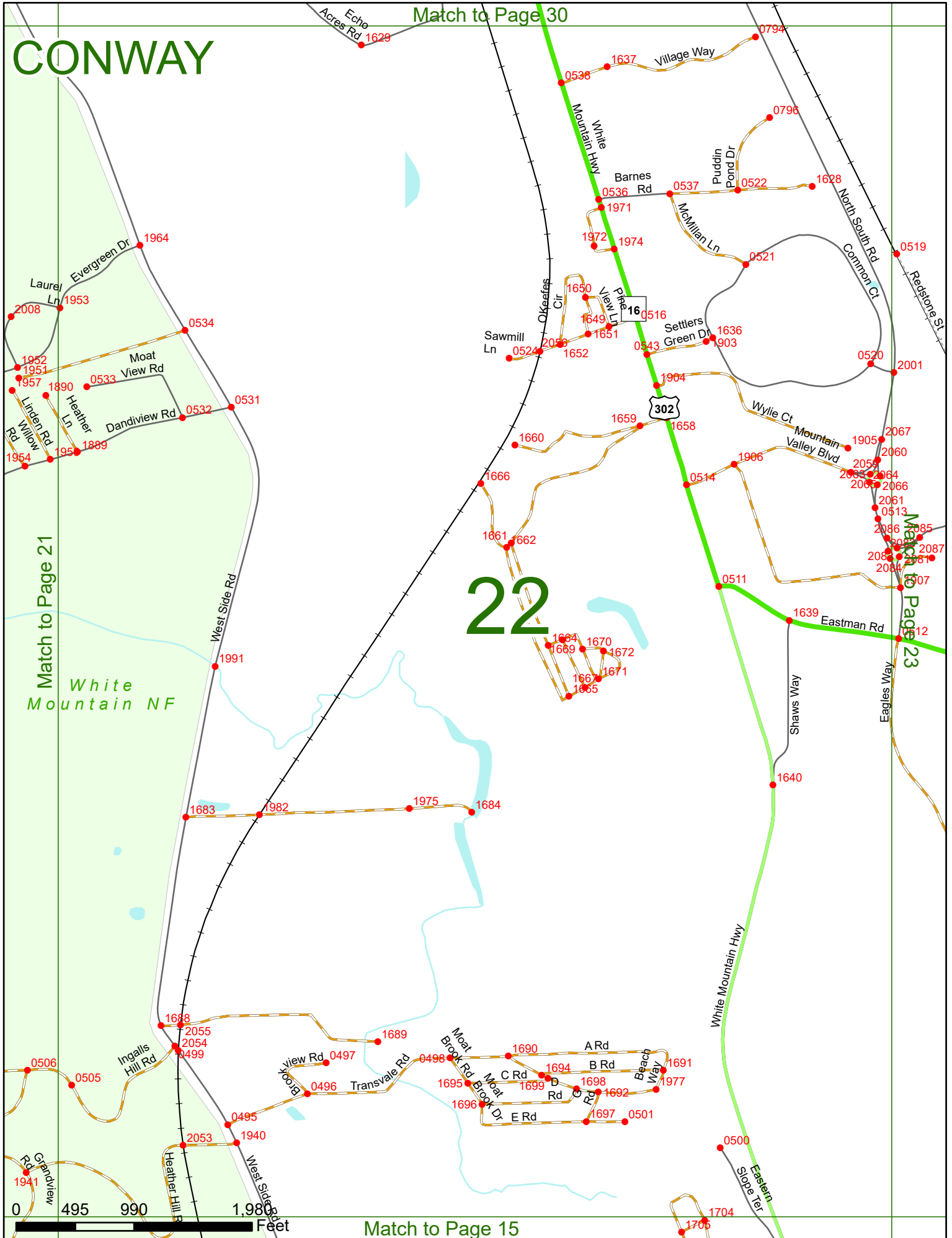
Match to Page 21

Match to Page 23

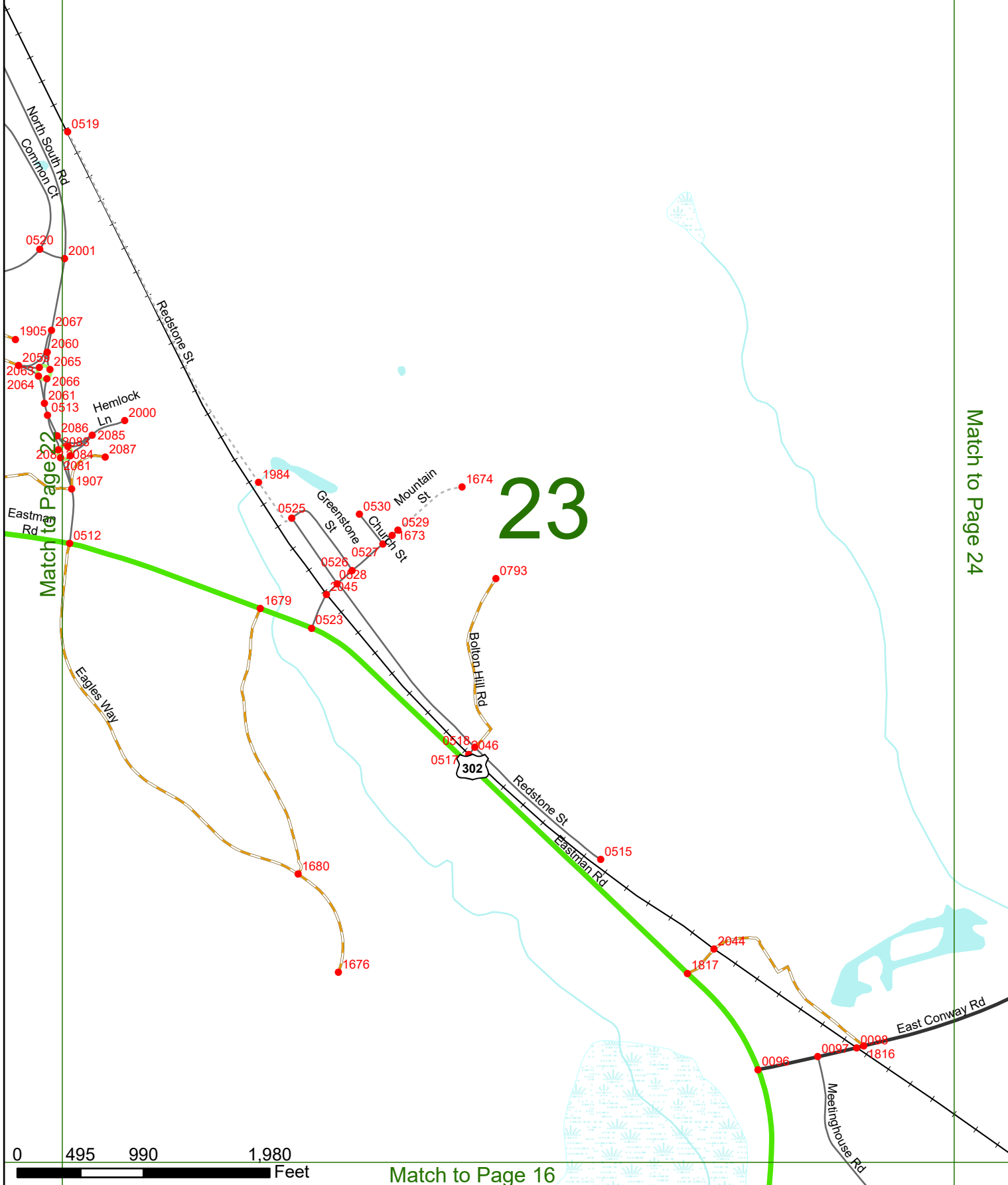
Match to Page 15

22

White Mountain NF



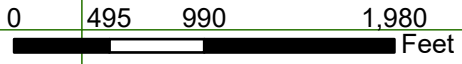
CONWAY



Match to Page 22

Match to Page 24

23



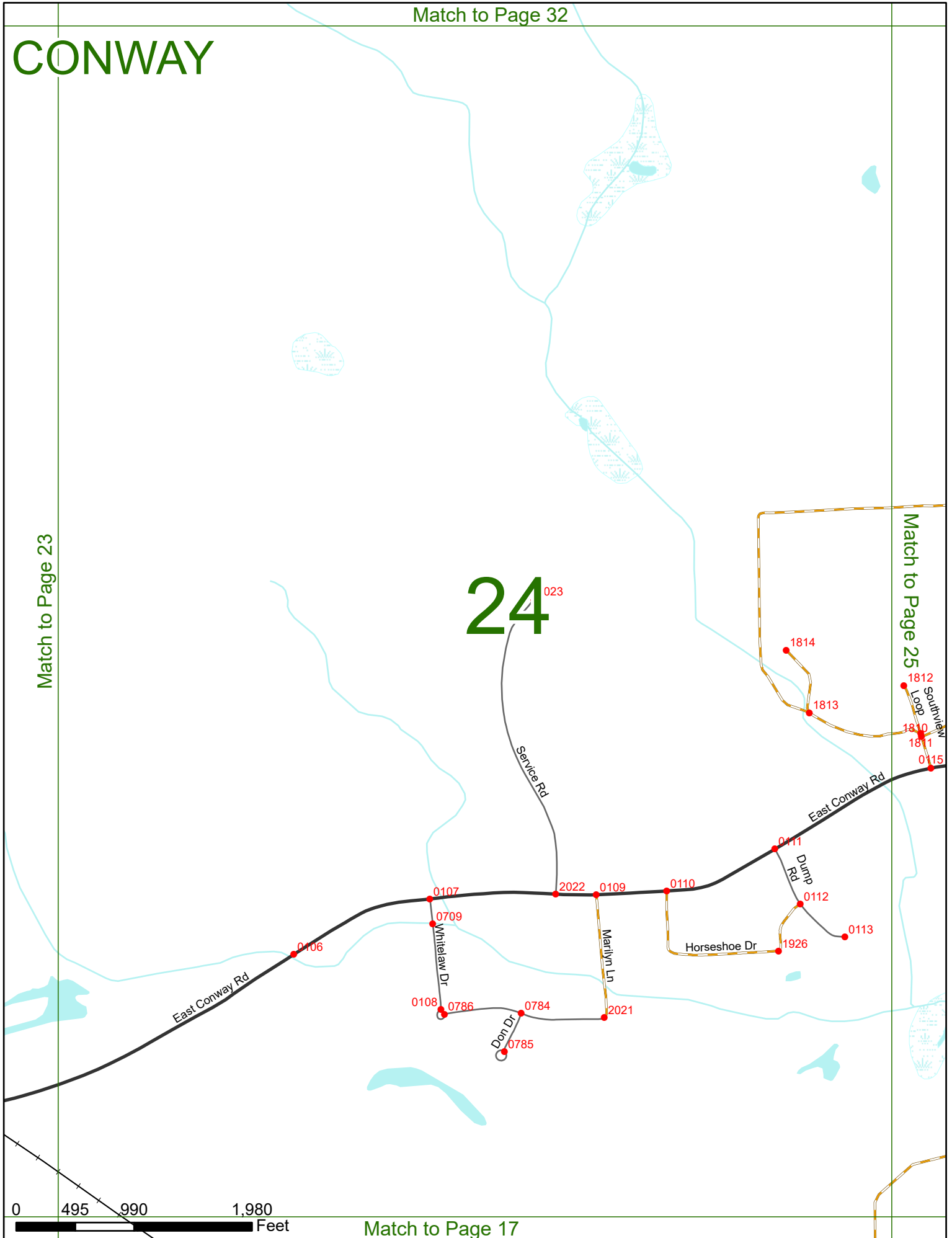
Match to Page 16

CONWAY

Match to Page 23

Match to Page 25

24⁰²³



0 495 990 1,980 Feet

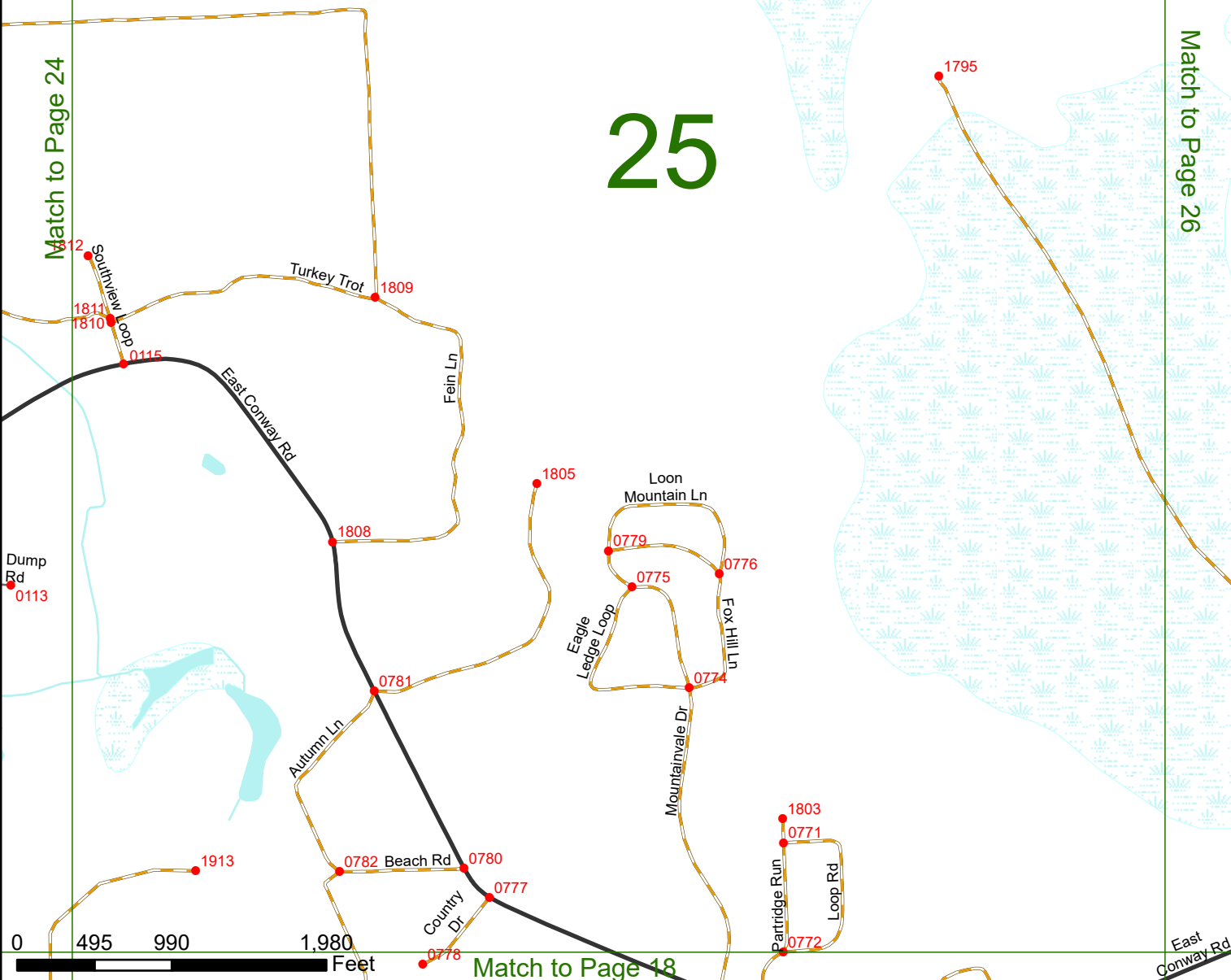
Match to Page 17

CONWAY

25

Match to Page 24

Match to Page 26



Match to Page 18

East Conway Rd

CONWAY

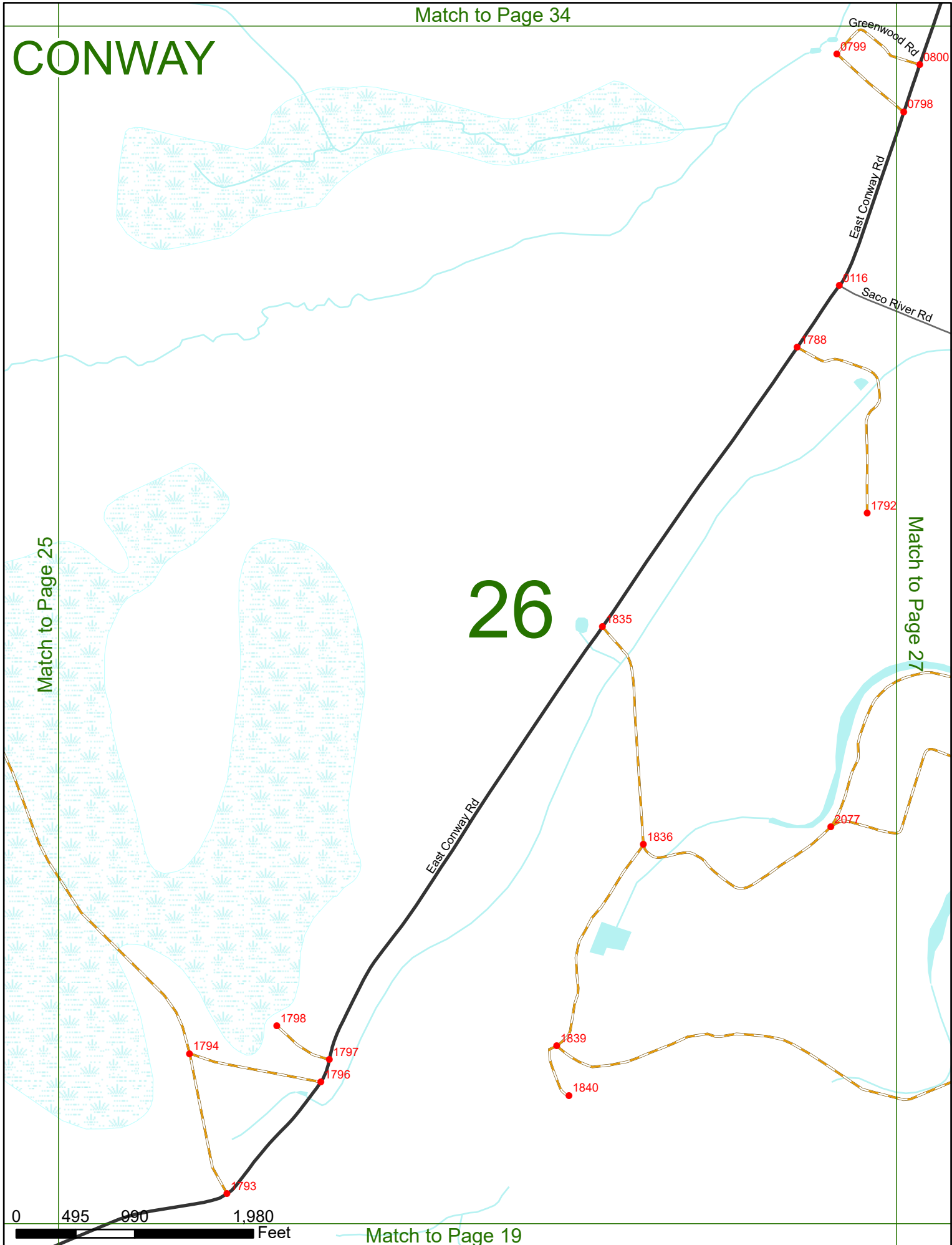
26

Match to Page 25

Match to Page 27

Greenwood Rd
East Conway Rd
Saco River Rd

East Conway Rd



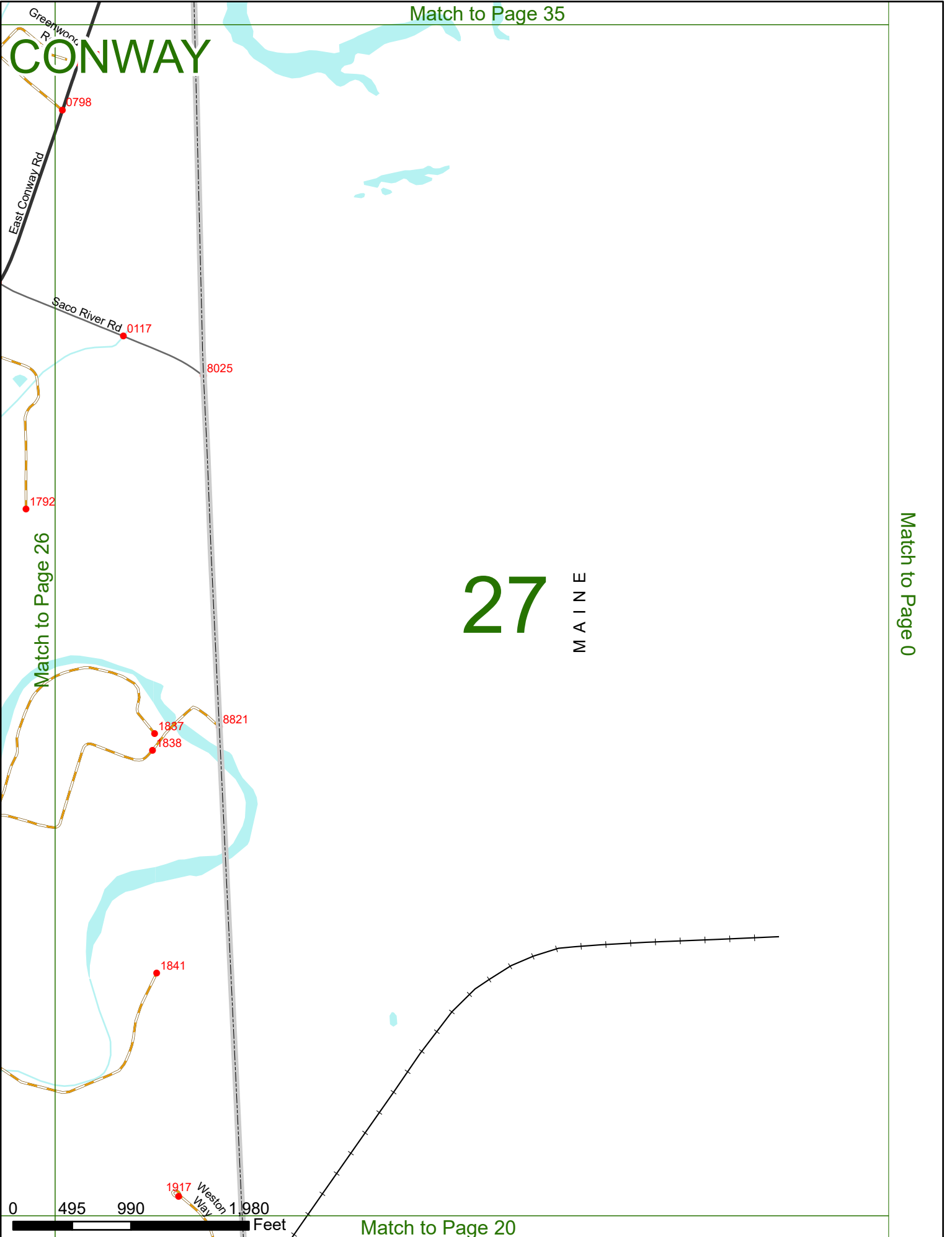
Match to Page 19

Match to Page 35

CONWAY

27 MAINE

Match to Page 0



Match to Page 26

Match to Page 20

CONWAY


Echo Lake-Cathedral Ledge SF

28
White Mountain NF

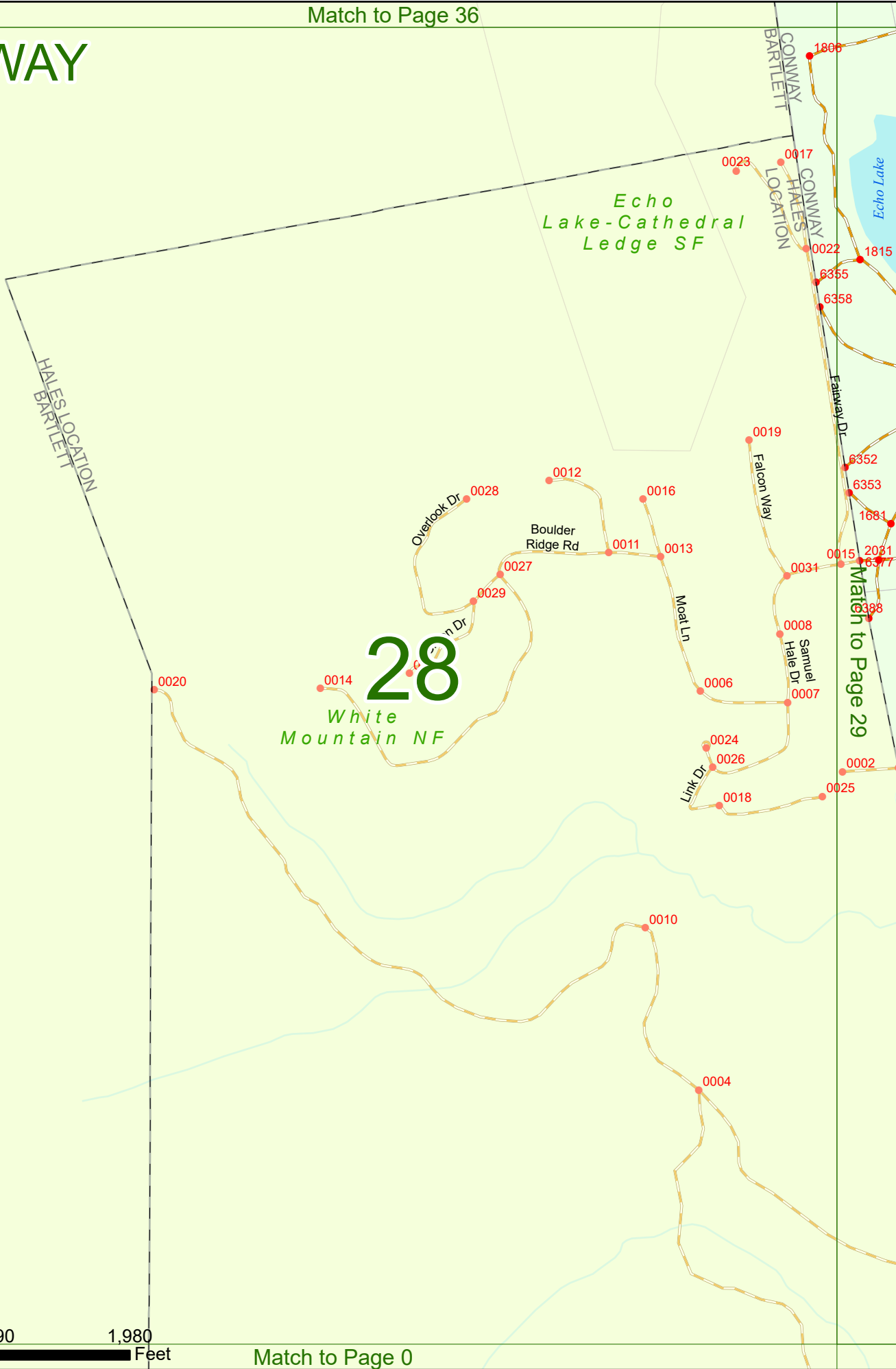
Echo Lake

Match to Page 0

Match to Page 29



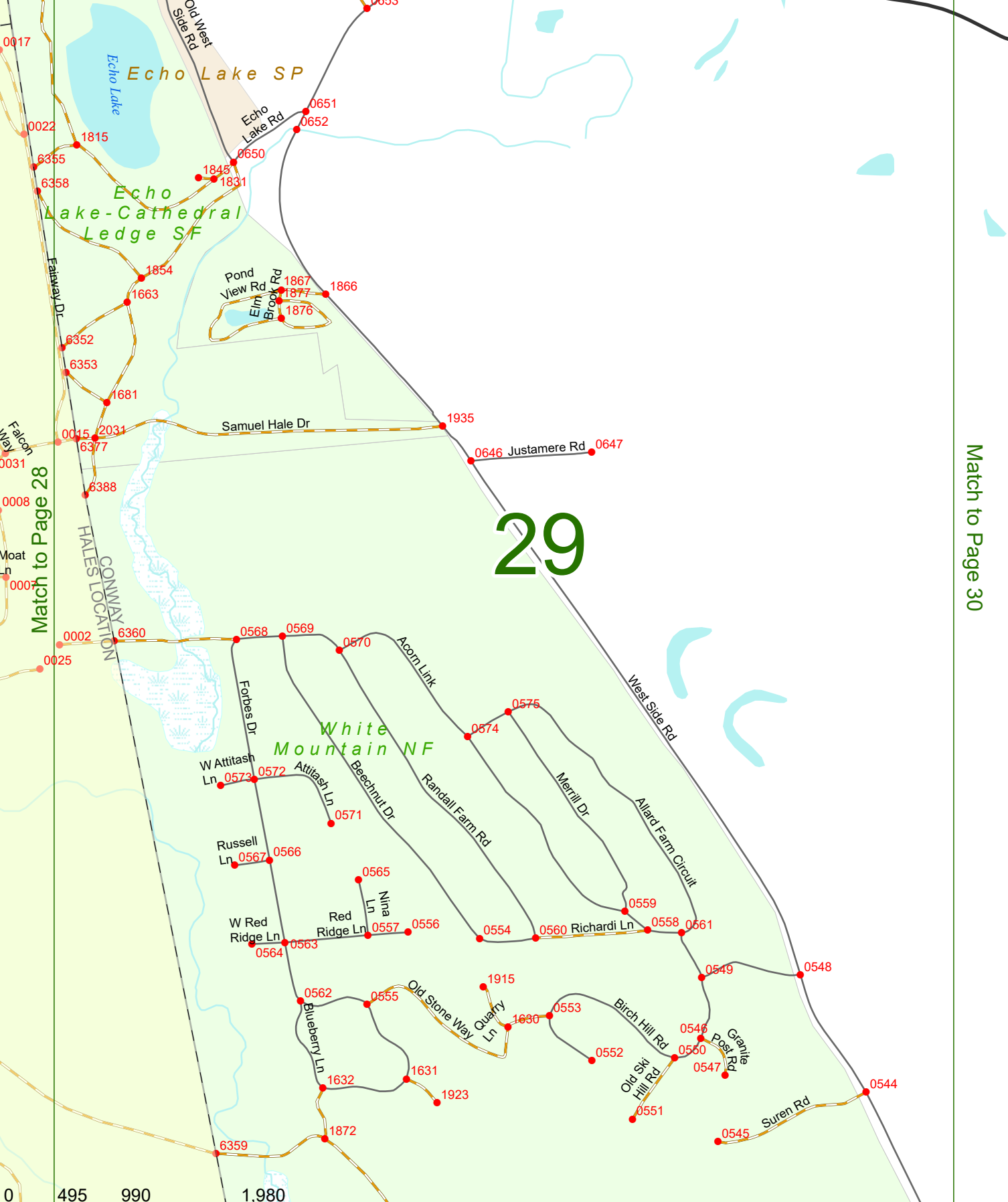
Match to Page 0




CONWAY

Match to Page 37

16
302



29



Match to Page 21

Match to Page 30

CONWAY

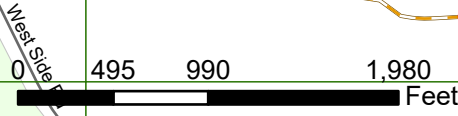
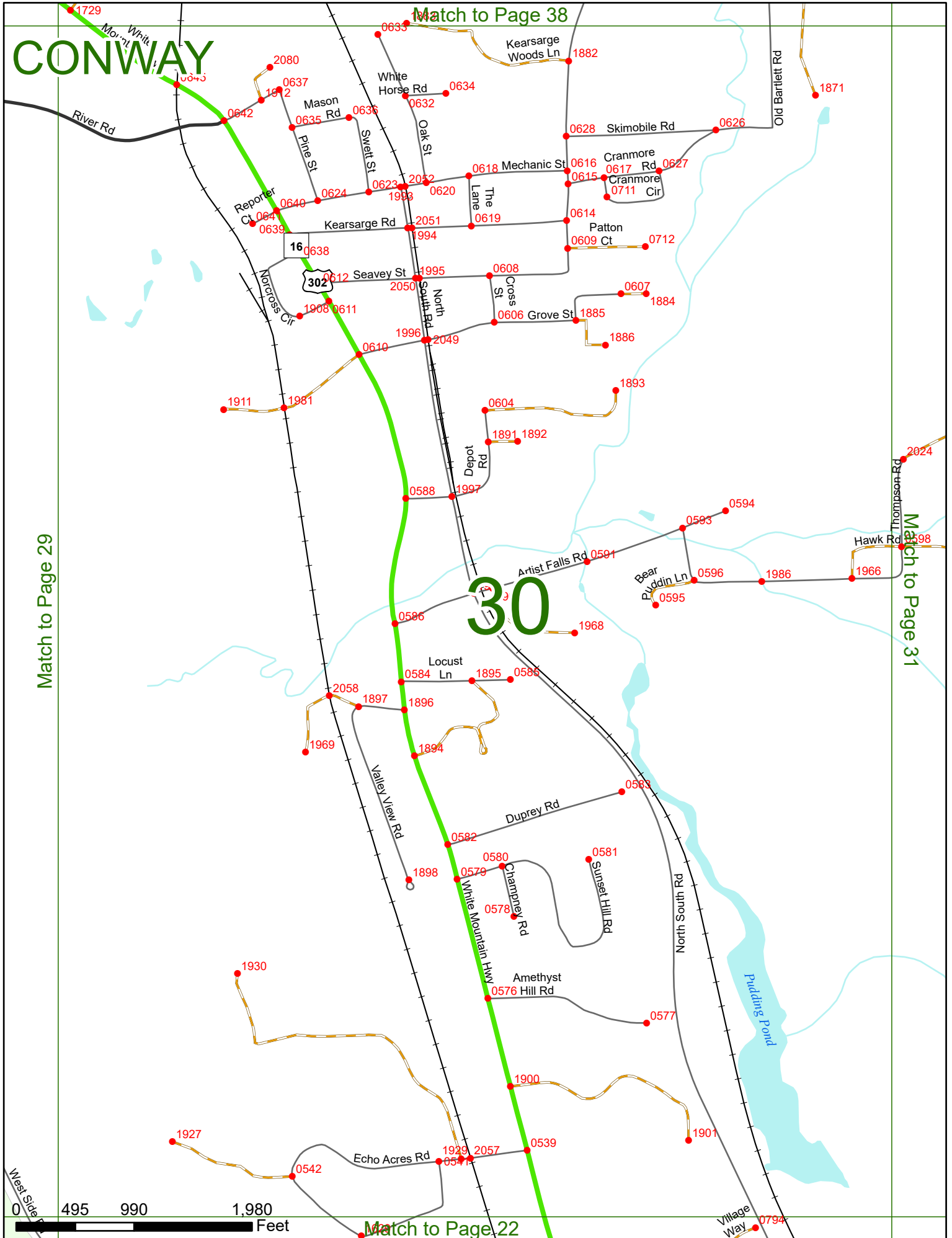
Match to Page 38

Match to Page 29

Match to Page 31

30

Match to Page 22



CONWAY

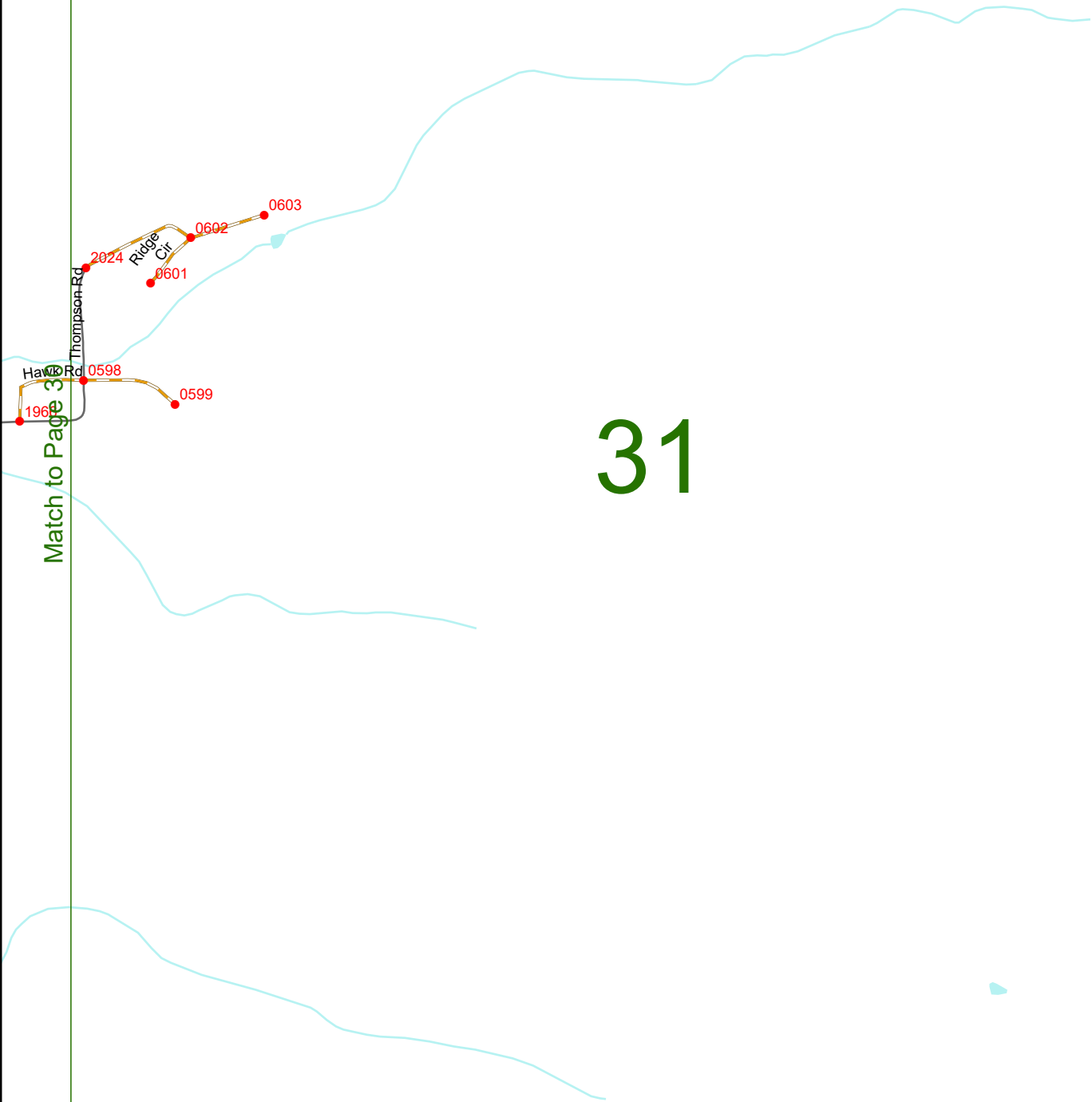
31

Match to Page 32

Match to Page 30

0
495
990
1,980
Feet

Match to Page 23

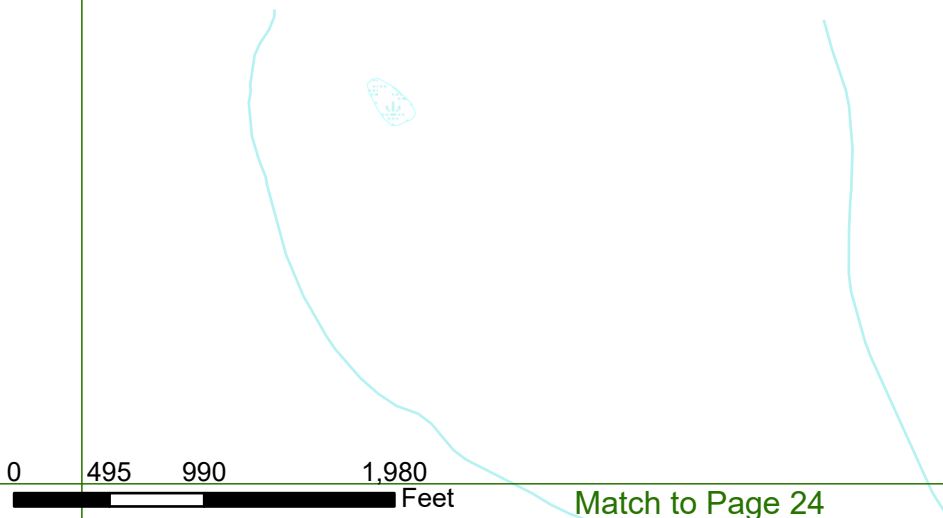


CONWAY

Match to Page 31

Match to Page 33

32



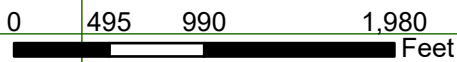
Match to Page 24

CONWAY

Match to Page 32

Match to Page 34

33



Match to Page 25

Match to Page 42

CONWAY

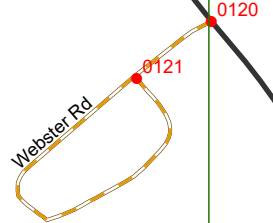
Match to Page 33

Match to Page 35

34

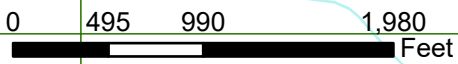


Green Hill Rd



0120

0121



Match to Page 26

Greenwood Rd



1787

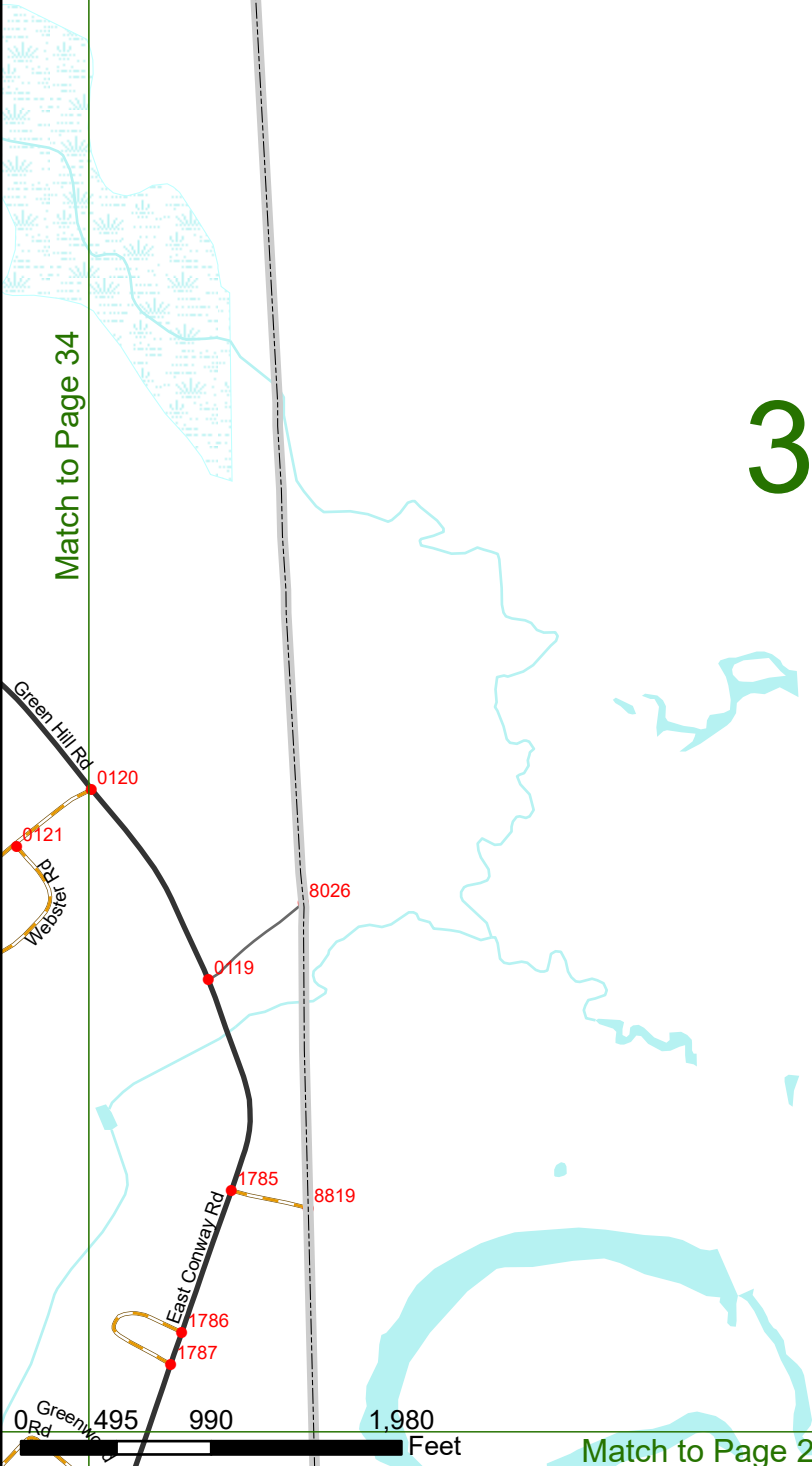
CONWAY

35

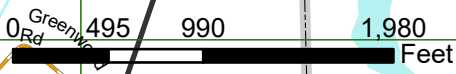
MAINE

Match to Page 34

Match to Page 0



Match to Page 27



Match to Page 0

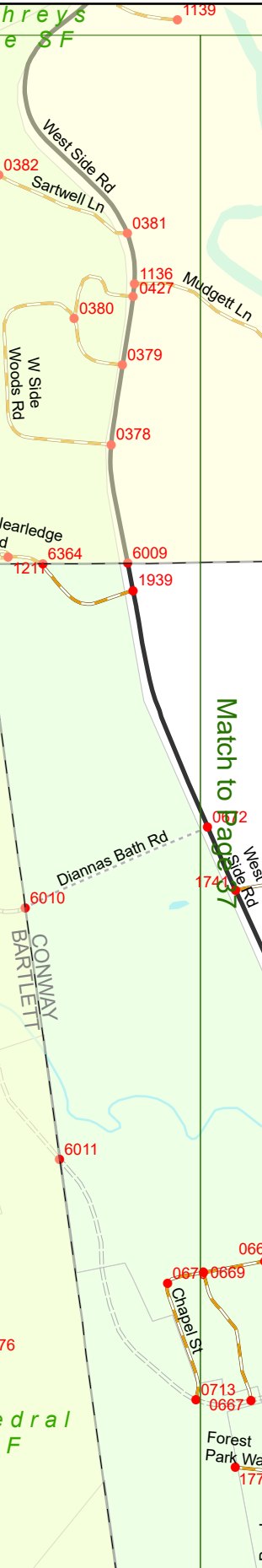
CONWAY

Humphreys Ledge SF


Match to Page 0

White Mountain NF **36**

Echo Lake-Cathedral Ledge SF



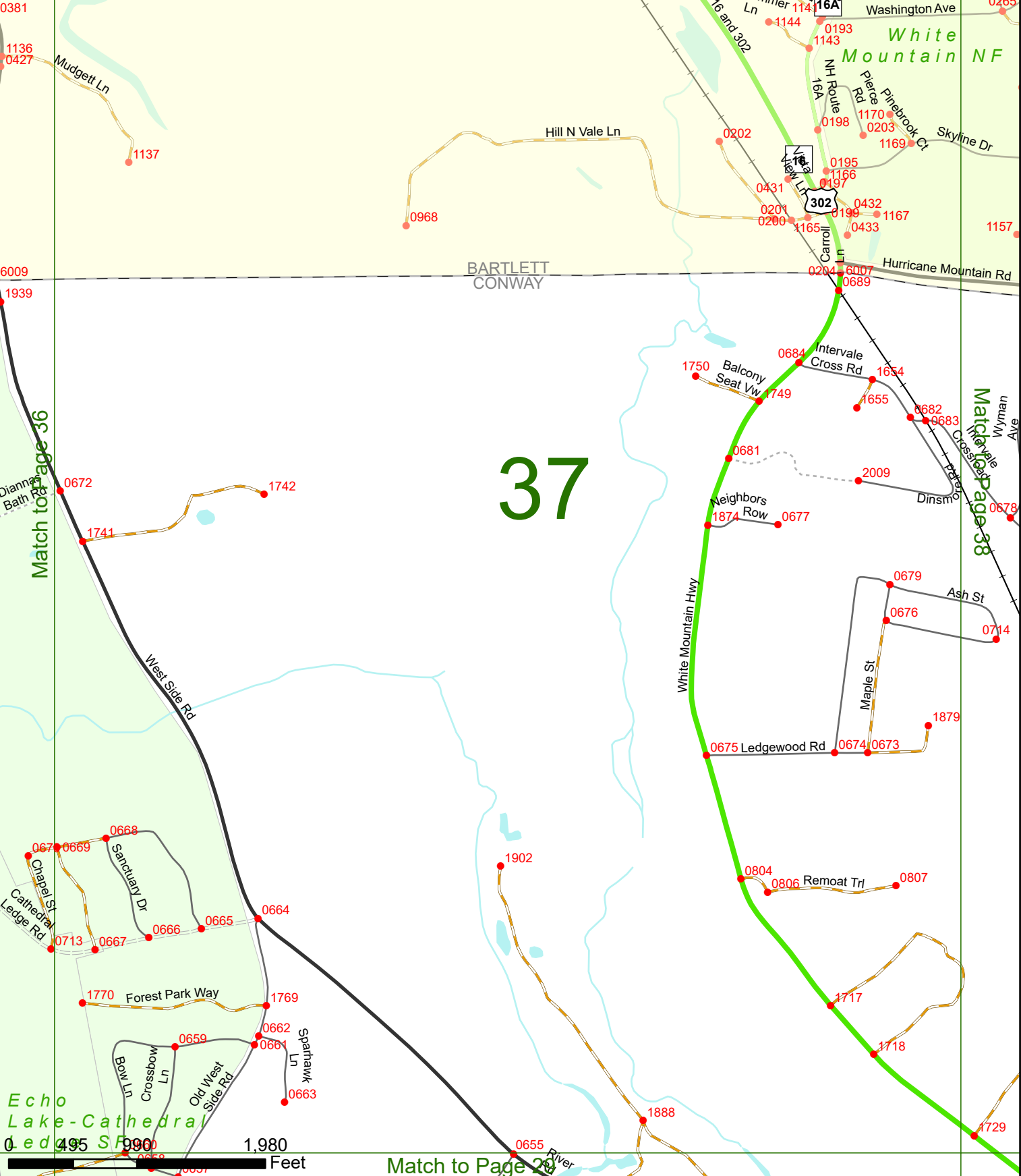
Match to Page 27



Match to Page 28

CONWAY

Match to Page 0



37

0 495 990 1,980 Feet

Match to Page 38

Match to Page 0

CONWAY

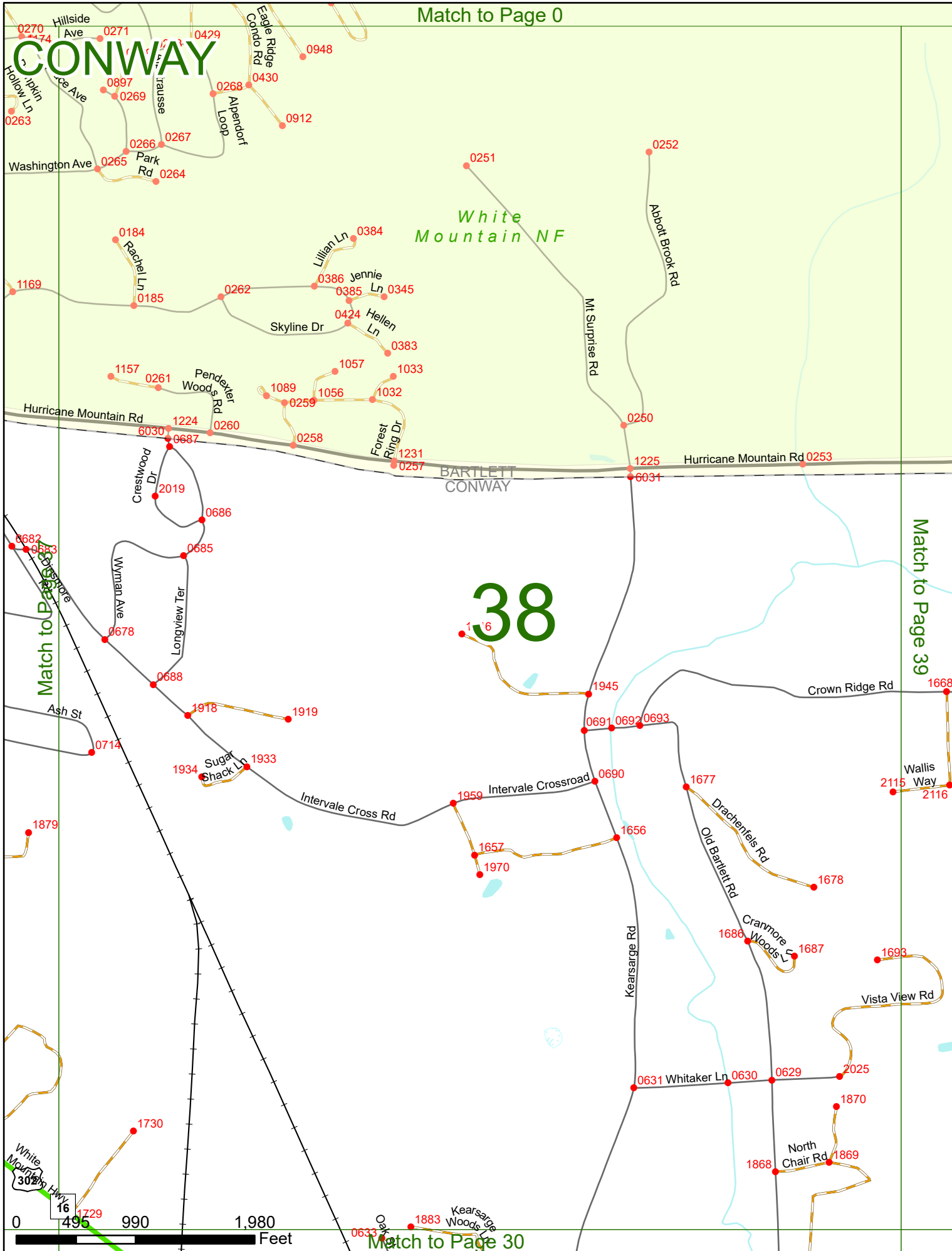
White Mountain NF

38

Match to Page 39

Match to Page 37

Match to Page 30



Match to Page 0

CONWAY

White Mountain NF

CHATHAM
BARTLETT

BARTLETT
CONWAY

CHATHAM
CONWAY

Hurricane Mountain Rd

Timberline Dr

Crown Ridge Rd

Wallis Way

Wagner Way

Jessicas Way

Vista View Rd

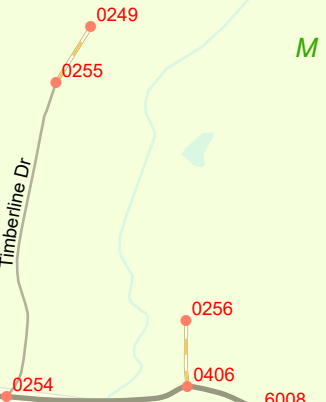
39

Match to Page 38

Match to Page 40

0 495 990 1,980 Feet

Match to Page 31



CONWAY

*White
Mountain NF*

CHATHAM
CONWAY

40

Conway SF

Hurricane Mountain Rd

Match to Page 39

Match to Page 41

Match to Page 0

CONWAY

White Mountain NF

CHATHAM
CONWAY

Conway SF

41

Match to Page 40

Match to Page 42

Green Hill Rd 0150

0001

0004

0003

0002

6044

Hurricane Mt Rd

6043

Hurricane Mountain Rd

Weeks Rd

0006

Dewin Rd



Match to Page 33

Match to Page 0

CONWAY

Upper
Kimbal
Pond

White
Mountain NF

MAINE

Little Chatham Rd

Match to Page 43

Match to Page 41

42

Weeks Rd 0008

0006

Dewin Rd

0007

6351

1682

6045

Green Hill Rd



Match to Page 34

Hunt Pond

CHATHAM
CONWAY

CONWAY

White Mountain NF

Hunt 7

Little Chatham Rd

Match to Page 42

6045

8027

43
M A I L E

Match to Page 0

