

















Maps and data sets are not guaranteed to be free from errors and omissions. Data is in a constant state of update and correction by various groups and agencies. Information displayed on this map is the best available at the time of publication.

# 2024 Nodal Reference Bookmap

## LEGEND

<b>Divided Highway Limited Access</b>	<b>Turnpike Toll Road</b>	<b>U.S. Route</b>	<b>N.H. Route</b>
			
<b>State Roads (Carries NO Route Number)</b>	<b>Local Roads</b>	<b>Class 6 Roads (Not Maintained)</b>	<b>Private Roads</b>
			
	<b>State Line</b>		<b>Lakes &amp; Ponds</b>
	<b>County Line</b>		<b>State Parks</b>
	<b>Town Line</b>		<b>National &amp; State Forests</b>
	<b>Rivers &amp; Streams</b>		<b>Reference Nodes</b>

NHDOT will accept crash locations based on the State of NH Uniform Police Traffic Accident Report.

Crash occurred on:

**Option 1**     Street Address  
                   123 Main Street

**Option 2**     Route No and/or     Distance from             NESW             Intesecting Road, Bridge,  
                   Street name             Intersecting Street                                     Town/County line  
                   Main Street                     500                     E                     Oak Street

**Option 3**     First Node                     Distance from First Node                     Second Node  
                   515                                     212                                     632

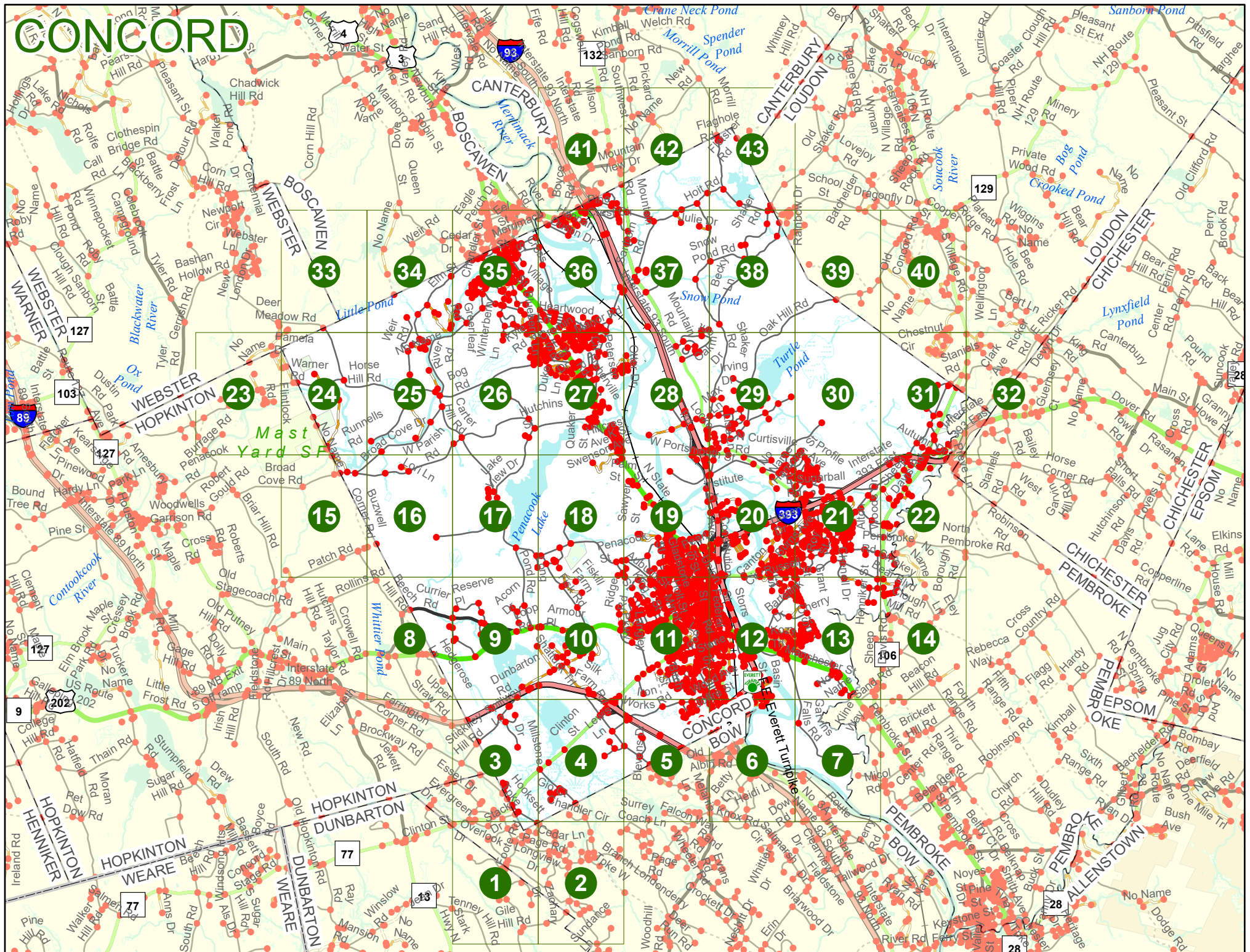
**Option 4**     Route No and/or             Mile Marker on Interstate Only             NESW             Mile (Marker)  
                   Street name  
                   189S                                     700 feet                                     S                     36.8

**Option 3 – Example**

Street Name                     Loudon Road  
First Node                             803  
Distance from First Node             318 Ft  
Second Node                             813



# CONCORD



# CONCORD

Match to Page 3

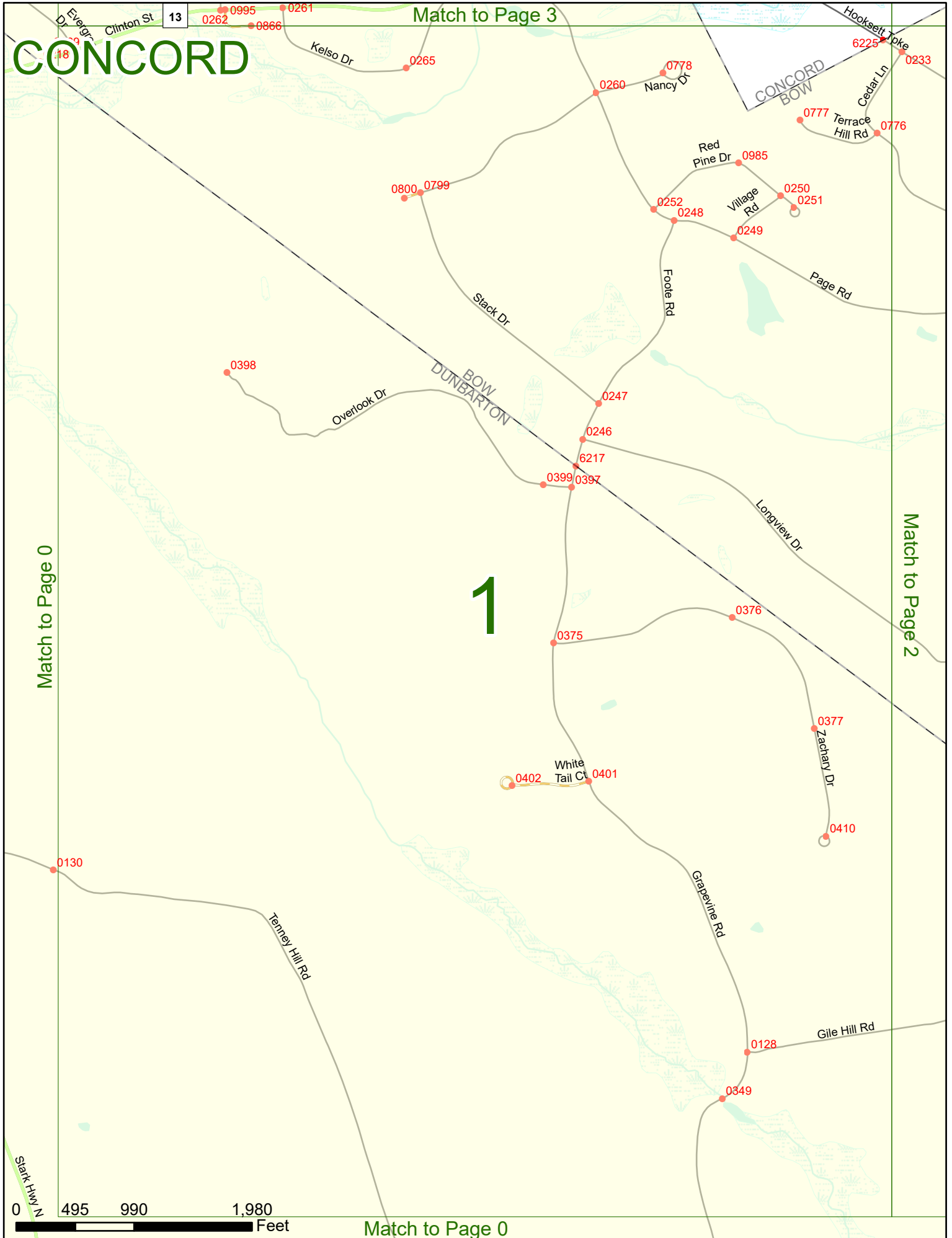
Match to Page 0

Match to Page 2

# 1

0 495 990 1,980 Feet

Match to Page 0








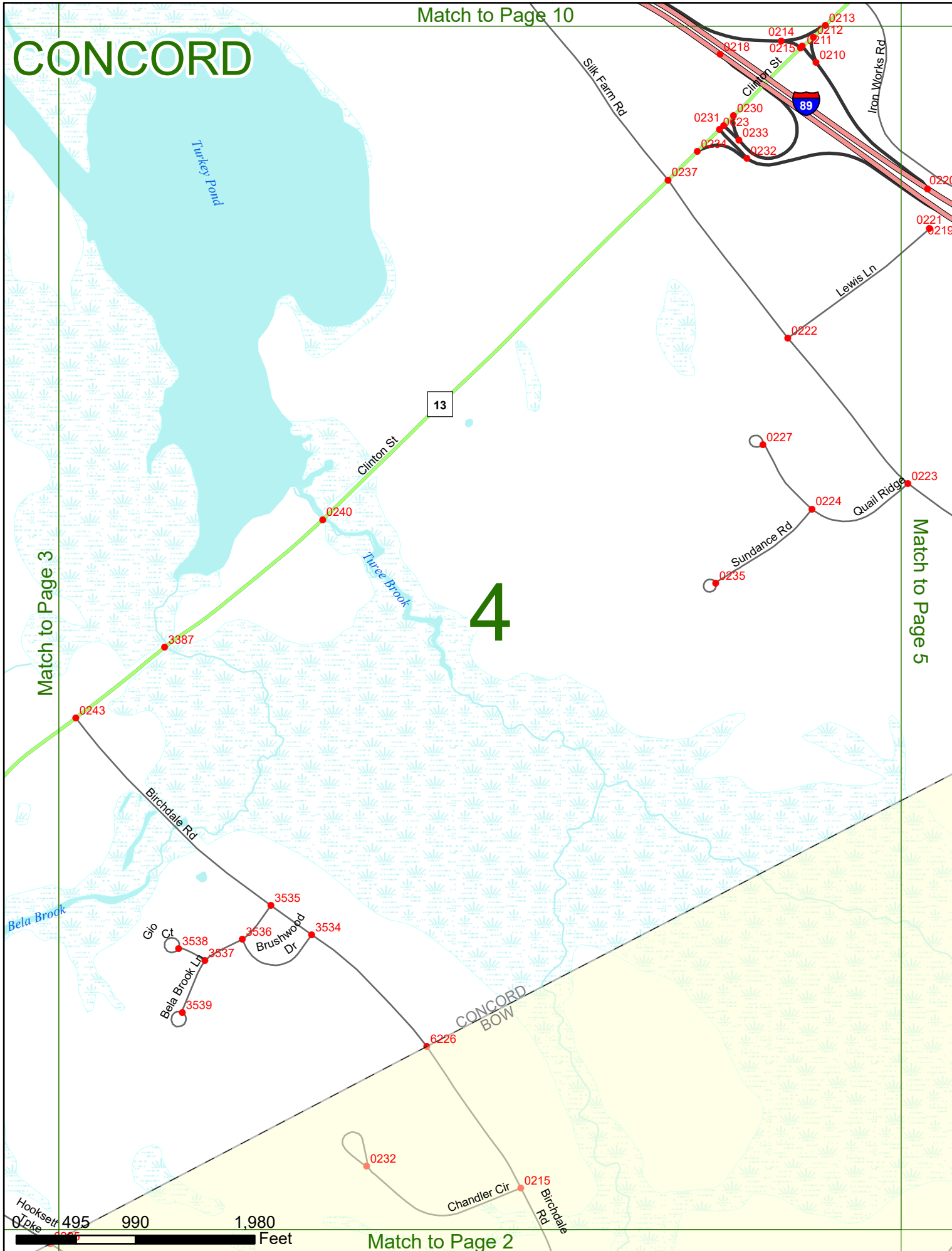
Match to Page 10

# CONCORD

# 4

Match to Page 3

Match to Page 5



Match to Page 2






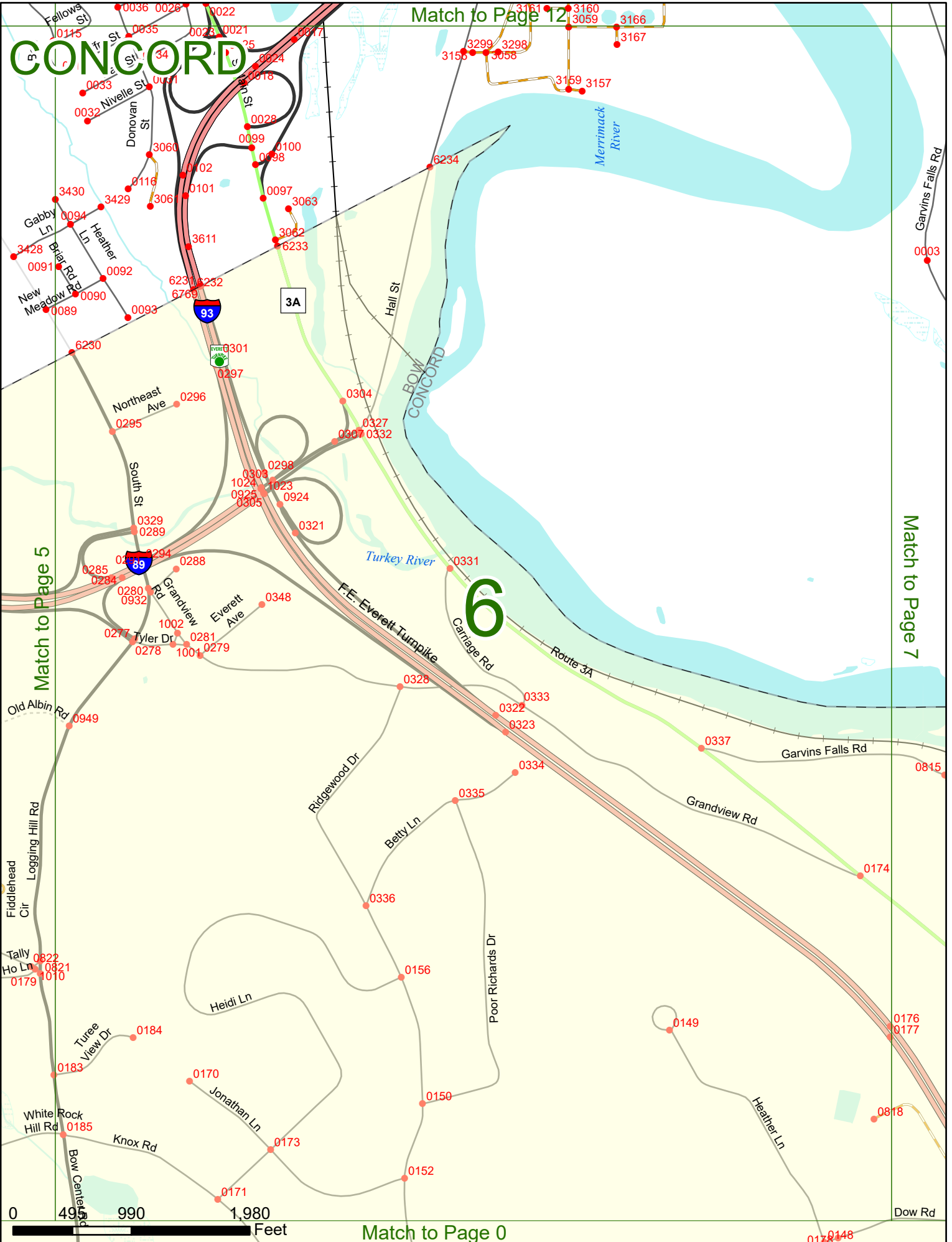
# CONCORD

Match to Page 12

Match to Page 5

Match to Page 7

# 6



Match to Page 0

0178 0148

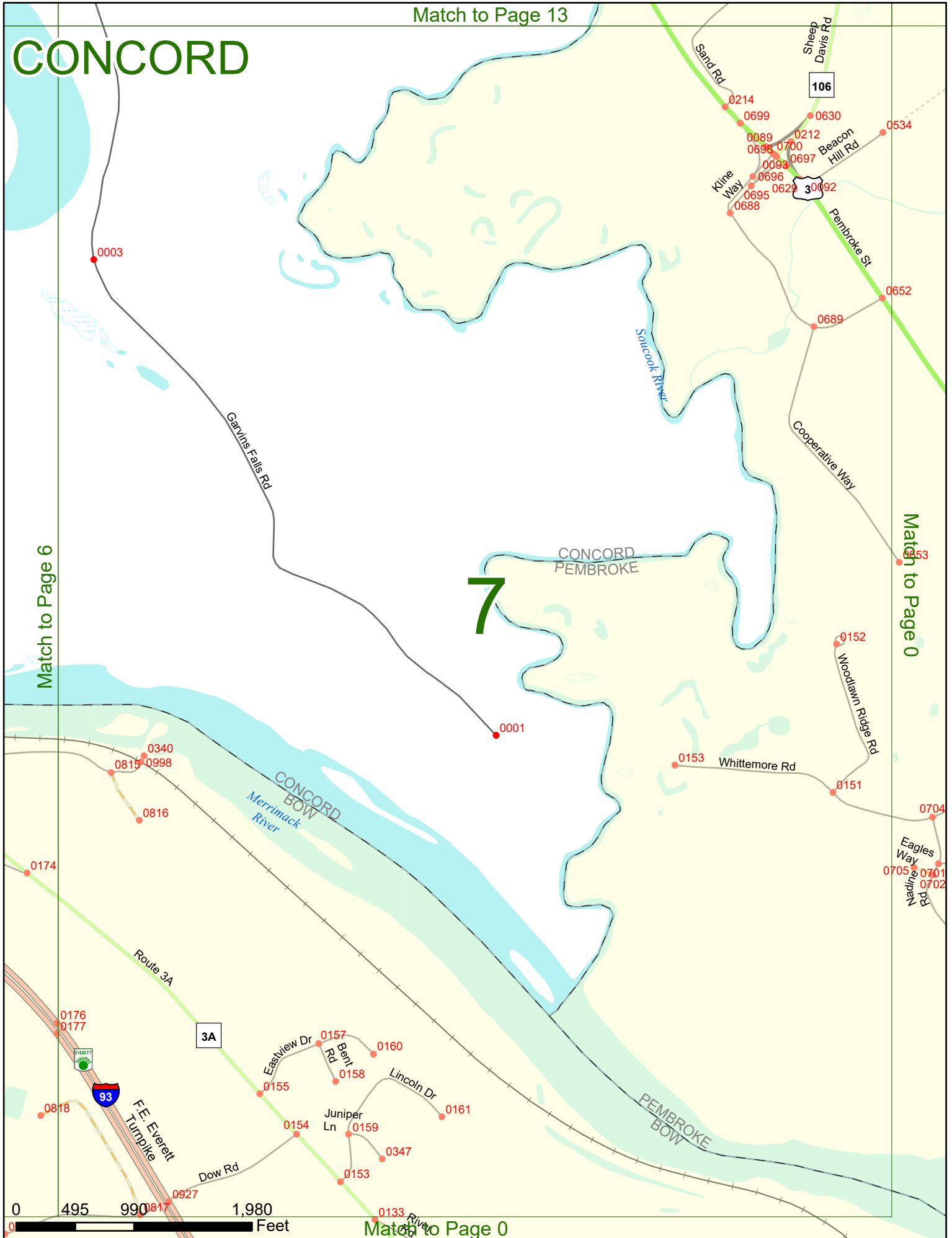
Match to Page 13

# CONCORD

Match to Page 6

Match to Page 0

# 7



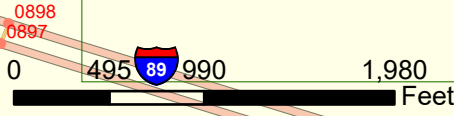
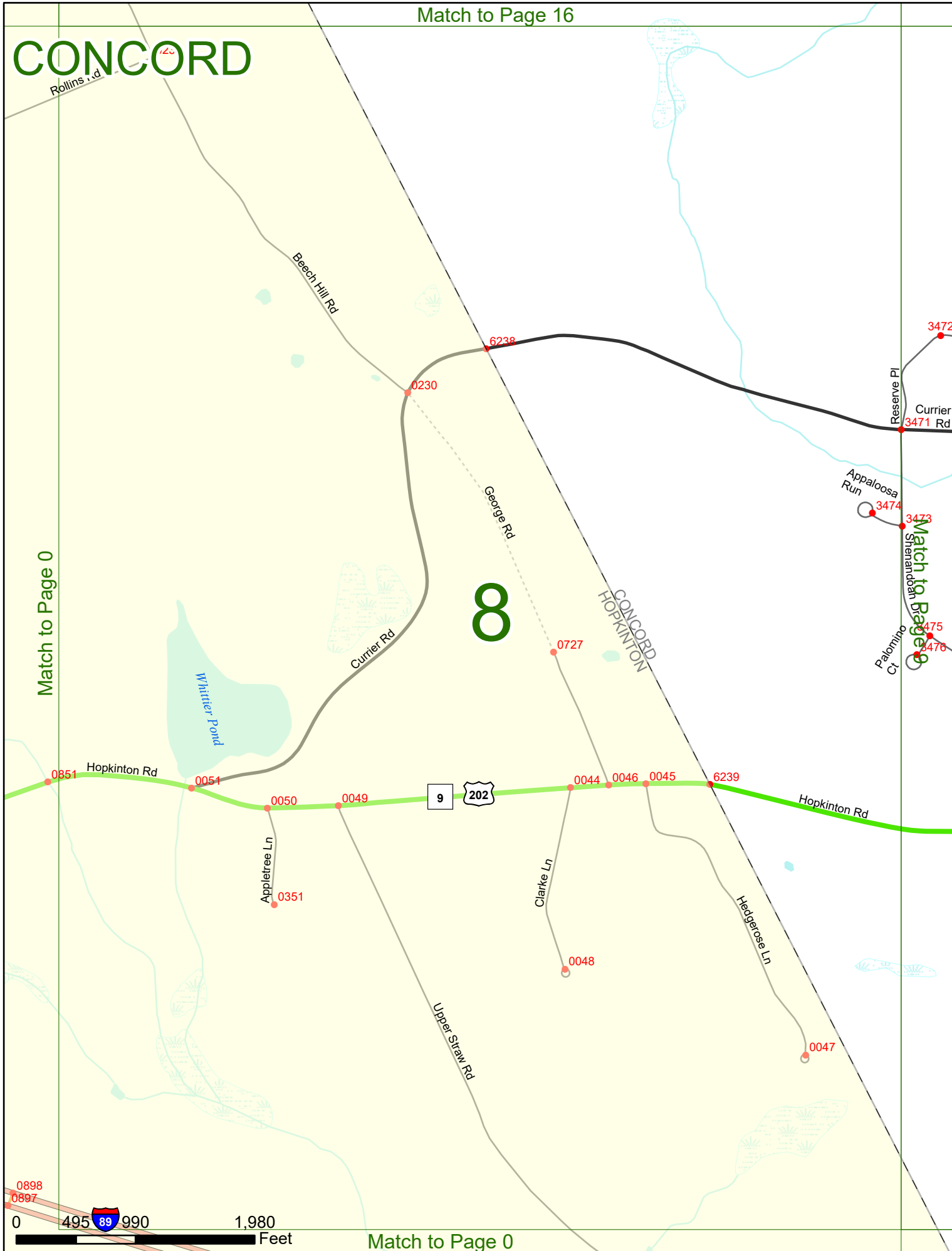
Match to Page 0

# CONCORD

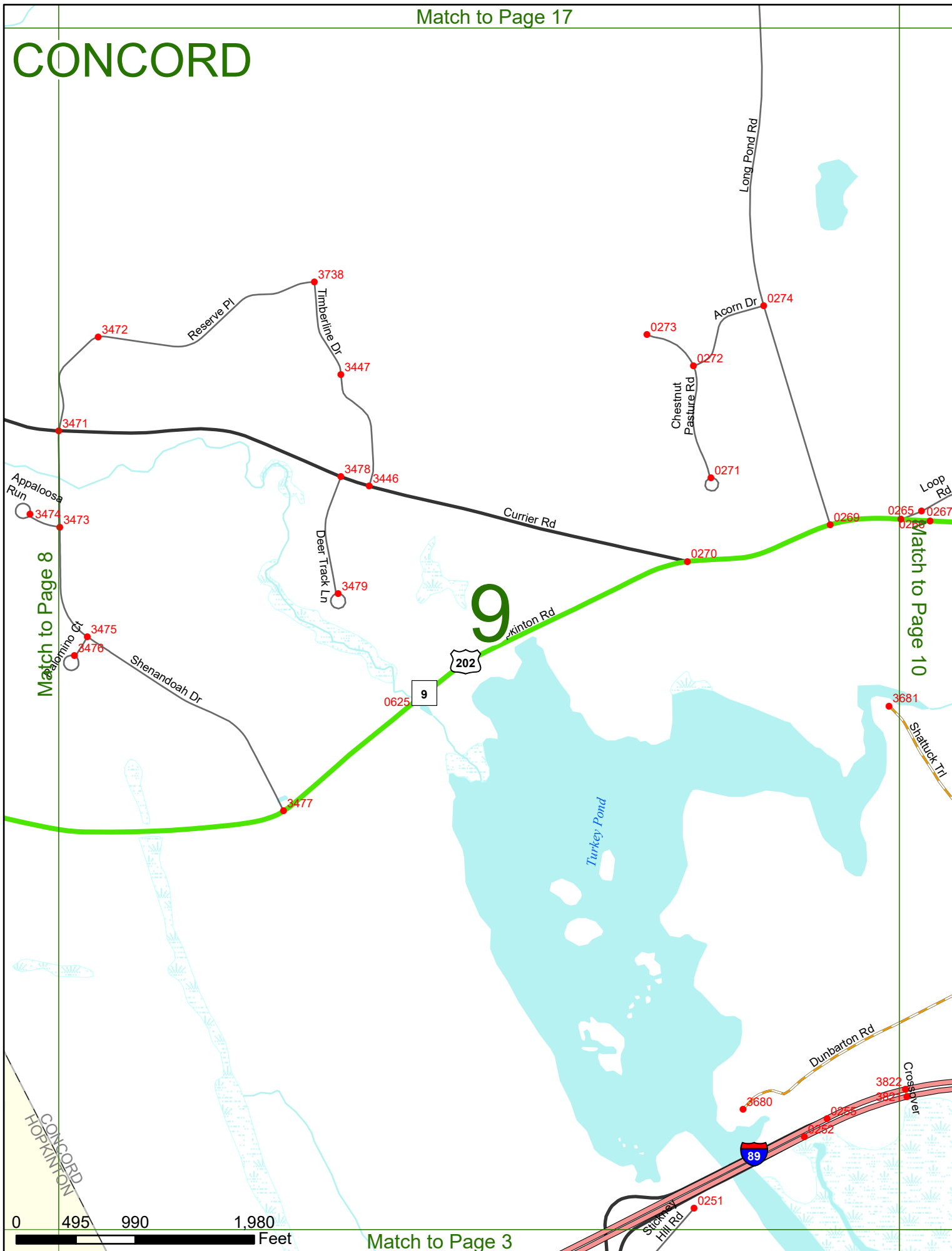
# 8

Match to Page 0

Match to Page 9



# CONCORD



Match to Page 8

Match to Page 10

# 9

202

9

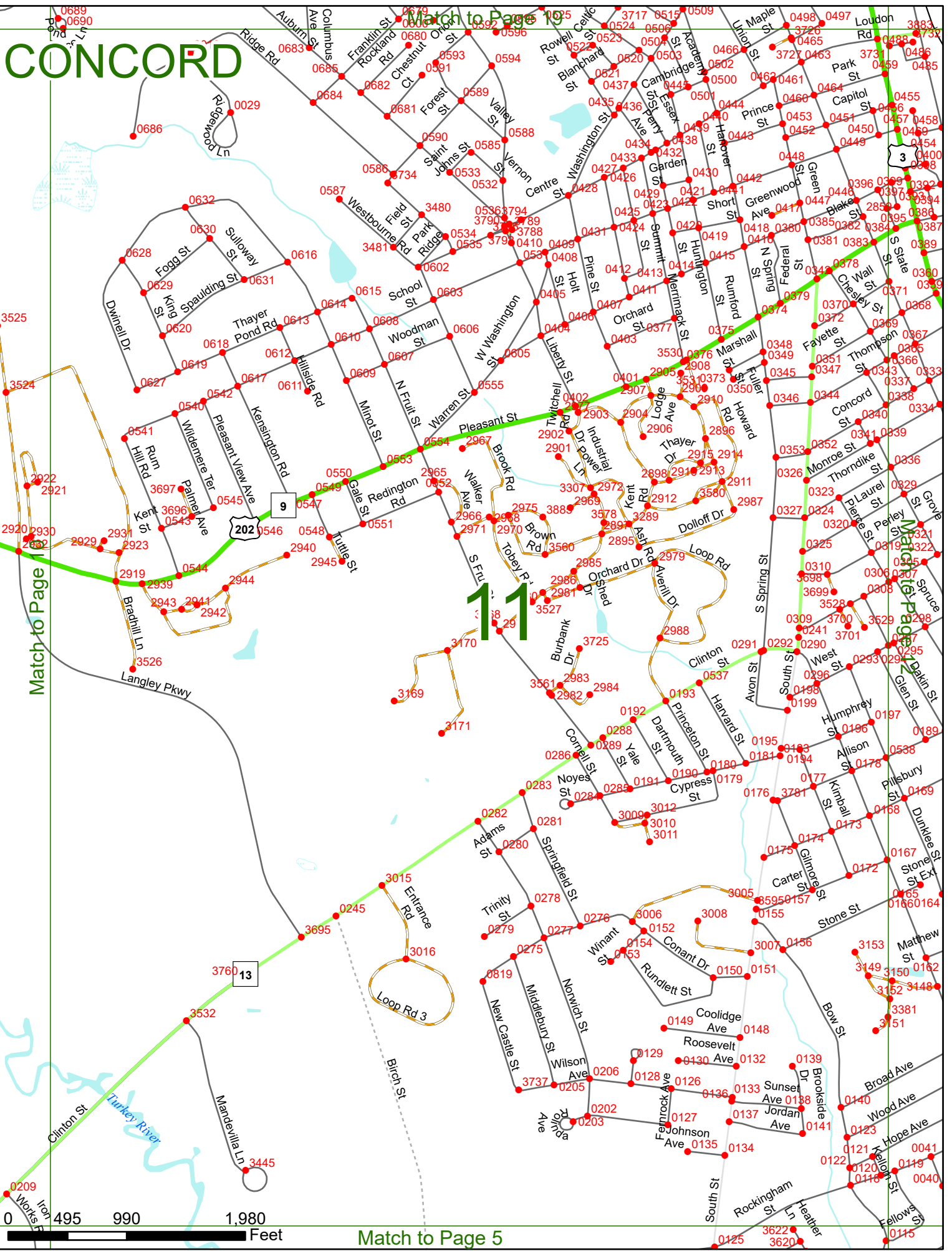
CONCORD  
HOPKINTON

0 495 990 1,980 Feet

Match to Page 3



# CONCORD



0 495 990 1,980 Feet

Match to Page 5

Match to Page 19

Match to Page 10

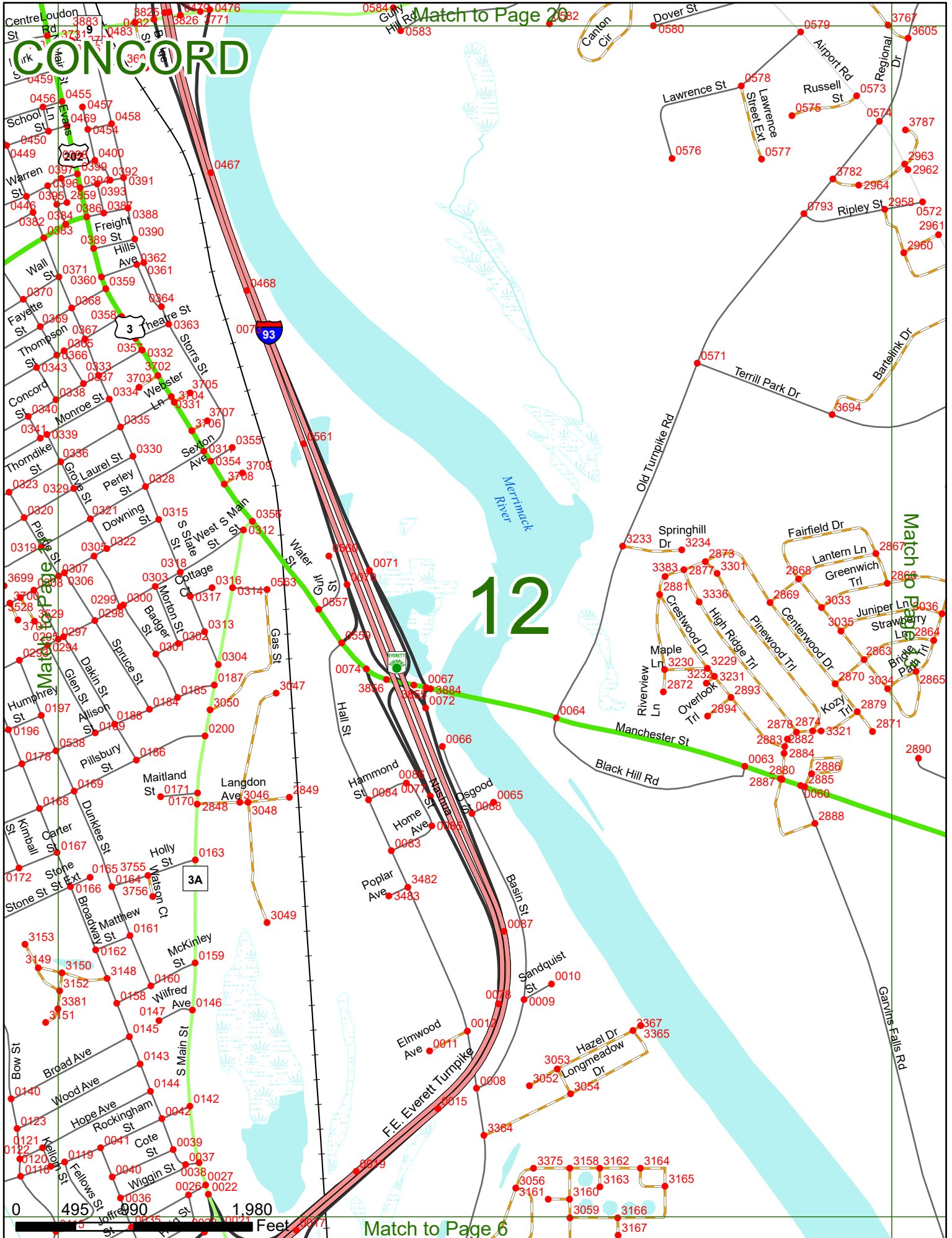
3

9

202

13

11



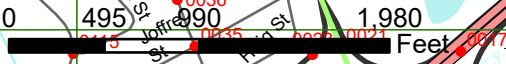
Match to Page 20

CONCORD

12

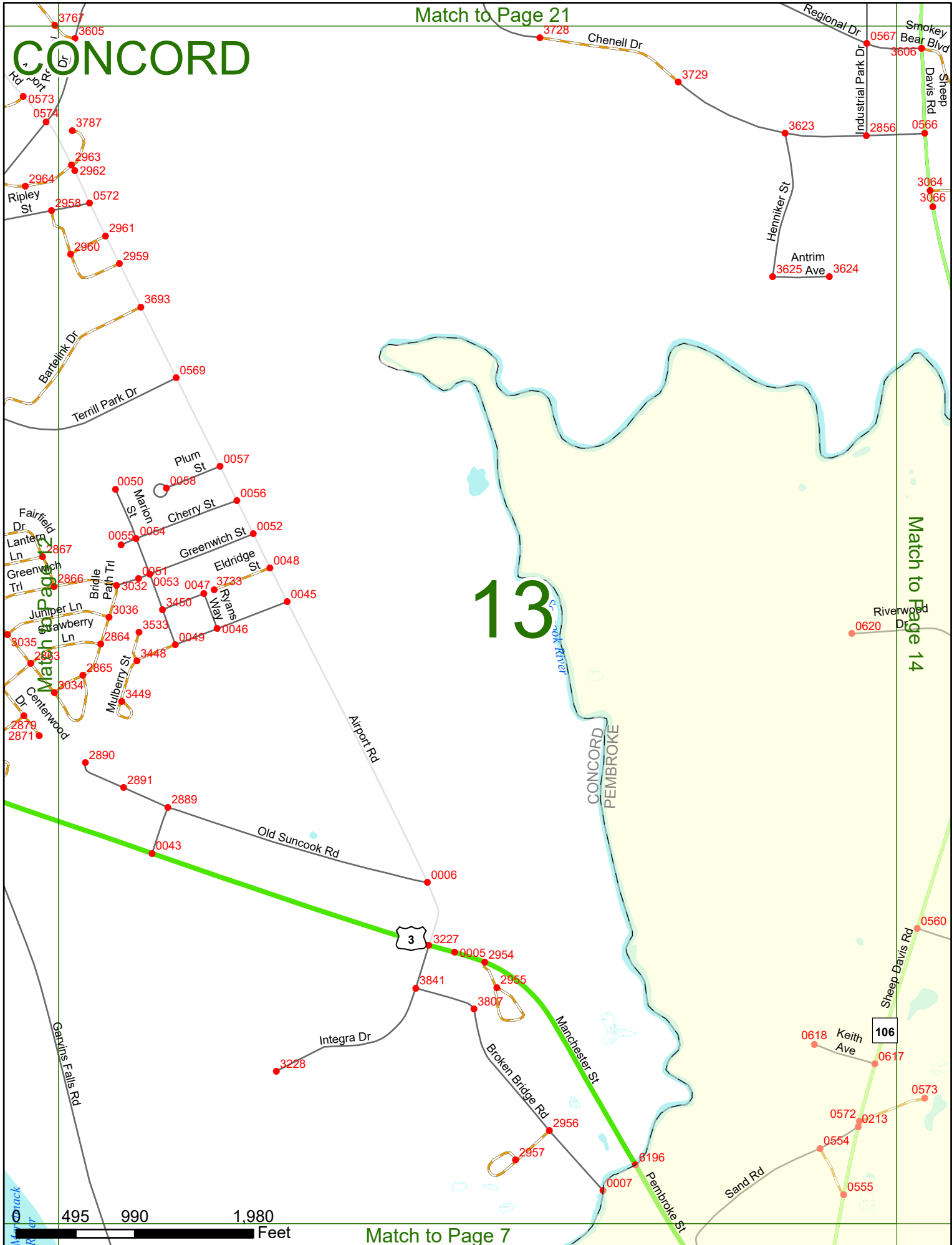
Match to Page 10

Match to Page 6



Match to Page 21

# CONCORD

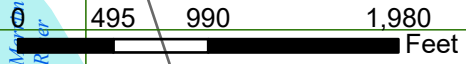


Match to Page 14

# 13

3

106

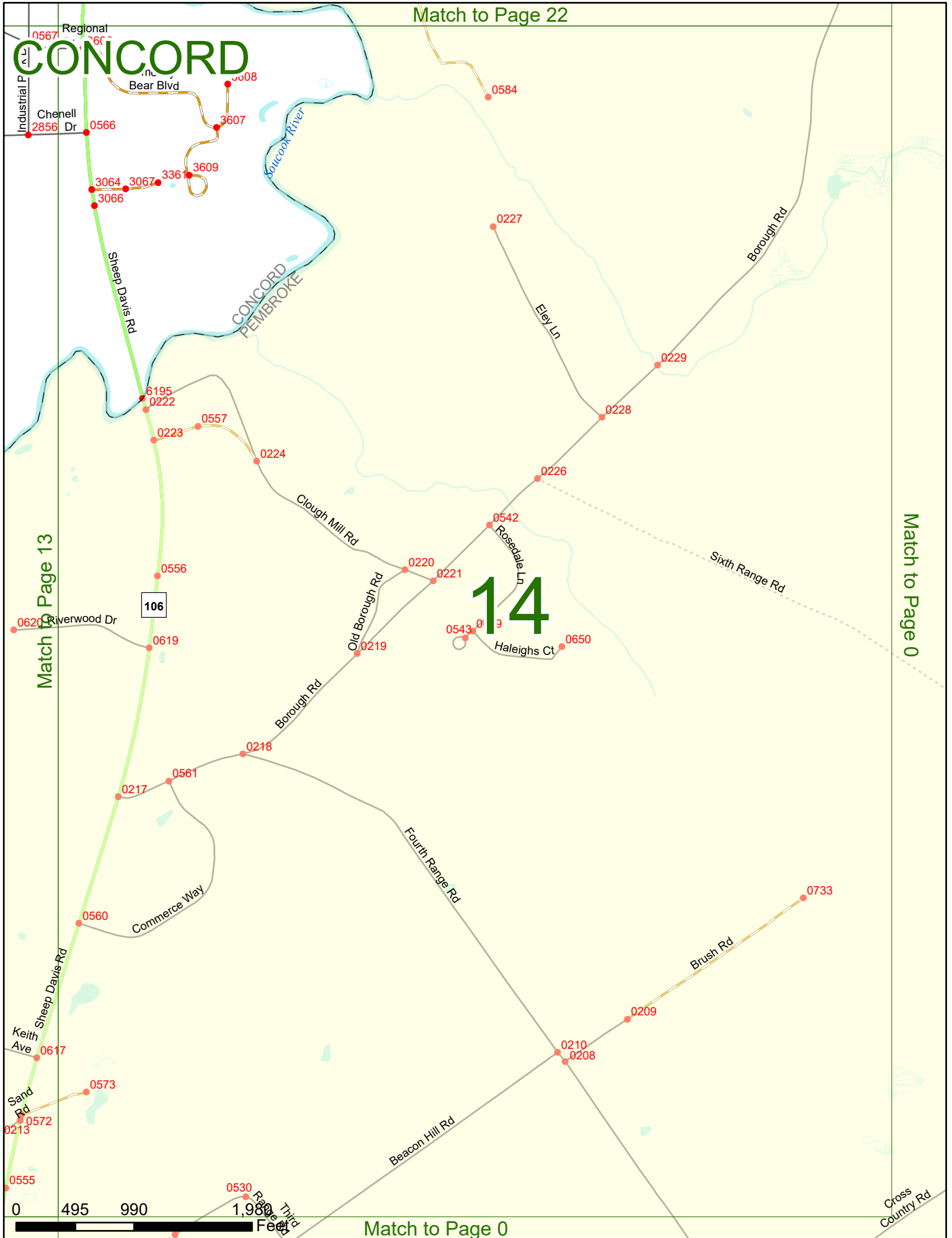


Match to Page 7



Match to Page 22


# CONCORD



Match to Page 13

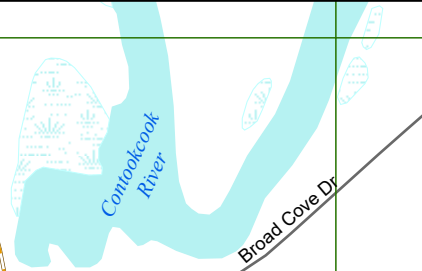
Match to Page 0

Match to Page 0



# CONCORD

Match to Page 24



Broad Cove Dr

W Parish Rd

Broad Cove Rd

CONCORD  
HOPKINTON

Buzwell Corner Rd

Patch Rd

Beech Hill Rd

Match to Page 0

Match to Page 16

# 15



Match to Page 0

0746  
Town Grave  
Pit Access

6750

0913

6236

3021

0620

0141

0236

0719  
0233

0728

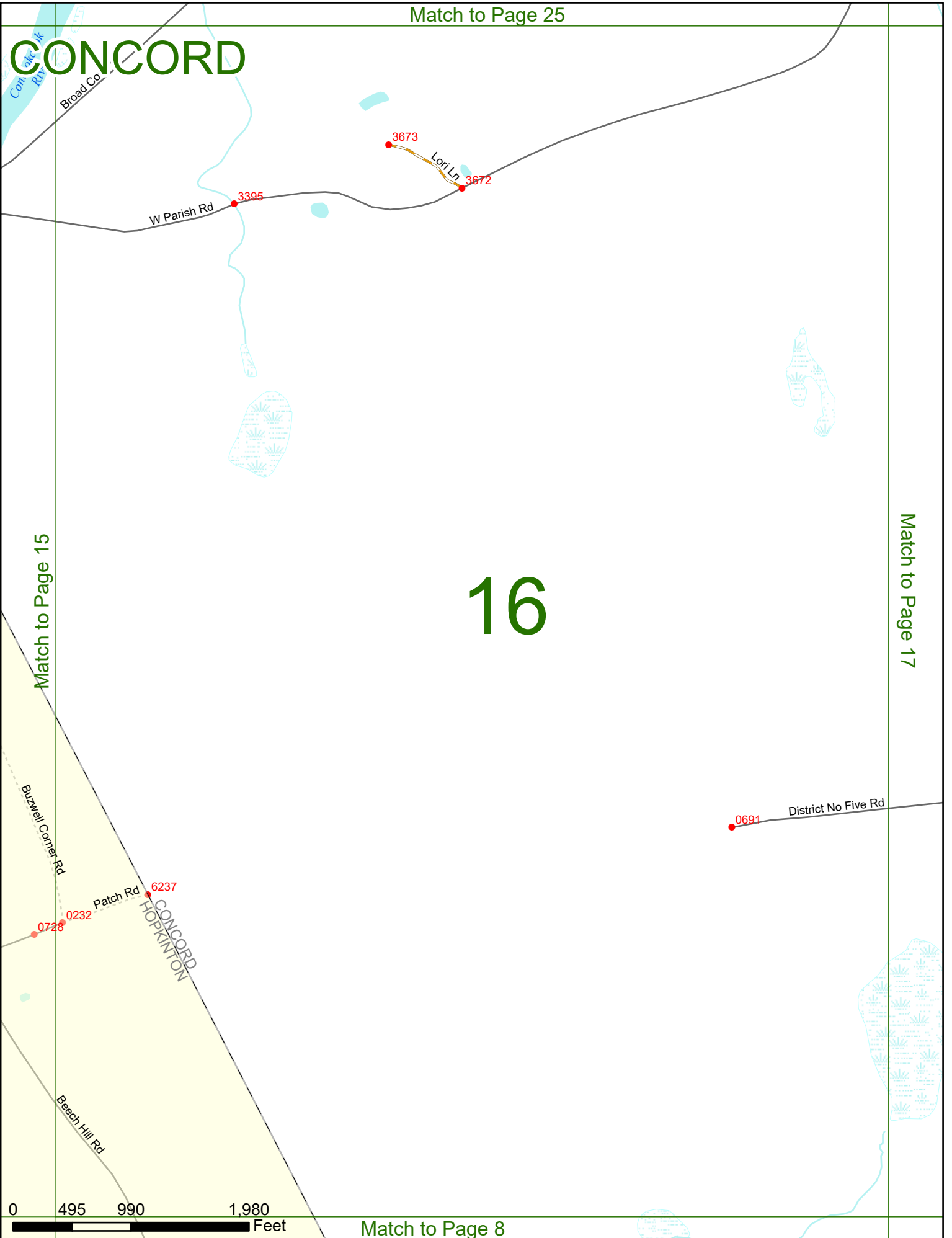
0232

Match to Page 25

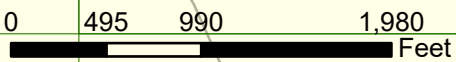
# CONCORD

# 16

Match to Page 17



Match to Page 15



Match to Page 8

# CONCORD

# 17

Match to Page 16

Match to Page 18

Carter Hill Rd

Lake View Dr

Villanova Dr

Pennacook Lake

District No Five Rd

Lake View Dr

Little Pond Rd

Long Pond Rd

Fisk Rd

Coventry Rd

3678  
3677  
3679  
3676  
0822

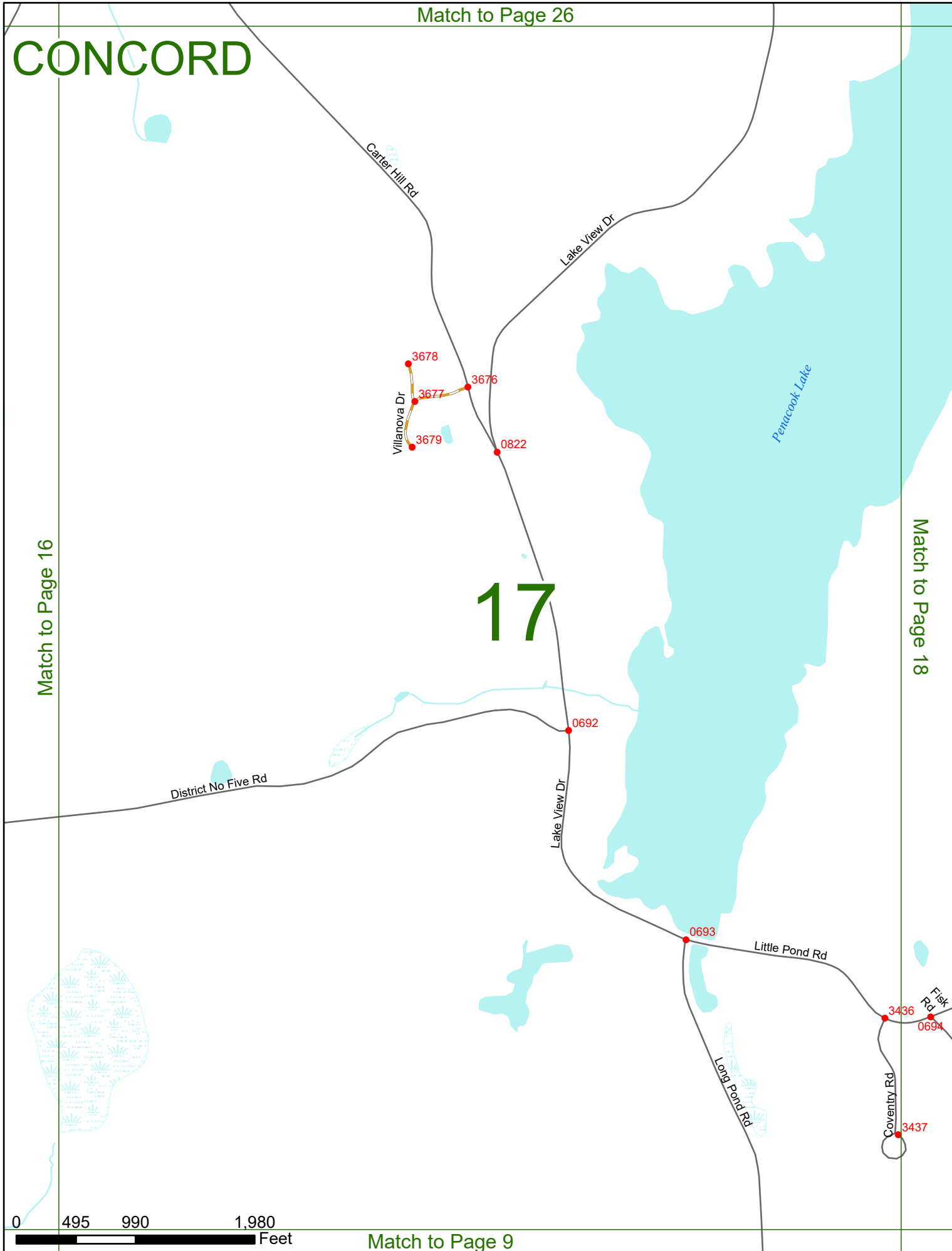
0692

0693

3436  
0694

3437

0 495 990 1,980 Feet



# CONCORD

Fenacook Lake

3271

Swenson Ave

Dolan St

0850

0851

3

N State St

0789

Match to Page 17

Match to Page 19

# 18

0698

Via Tranquilla

Little Pond

0697

Little Pond Rd

Thackeray Rd

3468

Little Pond Rd

3436

0694

Kipling Ct

3467

3466

3464

Emerson Rd

3465

Fisk Rd

3469

3437

Coventry Rd

Walker SF

Fiskill Farm

Auburn St

0687

3691

3692

0688

Samuel Dr

Lamprey Ln

3484

3485

0689

0690

0 495 990 1,980 Feet

Match to Page 10

Match to Page 28

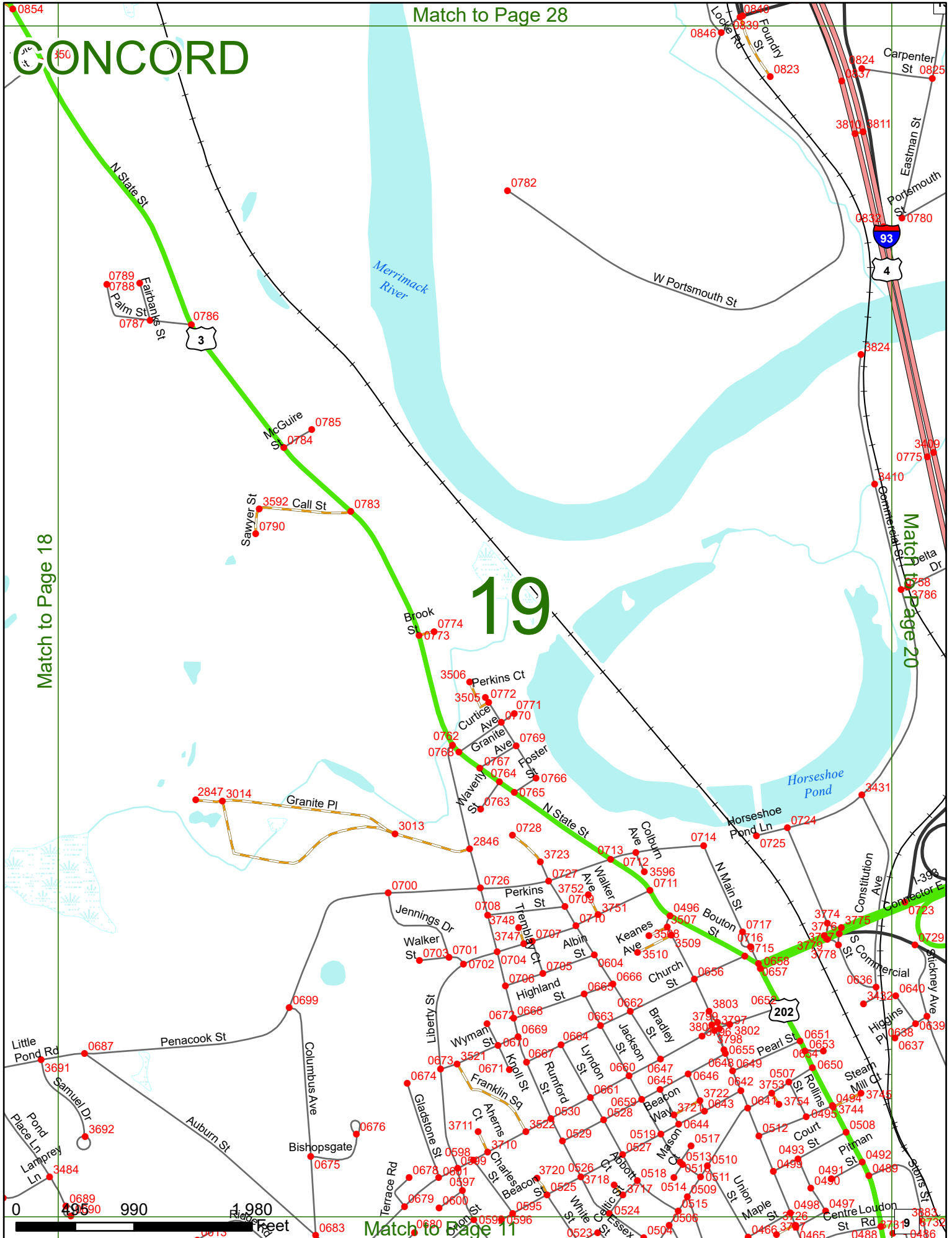
# CONCORD

# 19

Match to Page 18

Match to Page 20

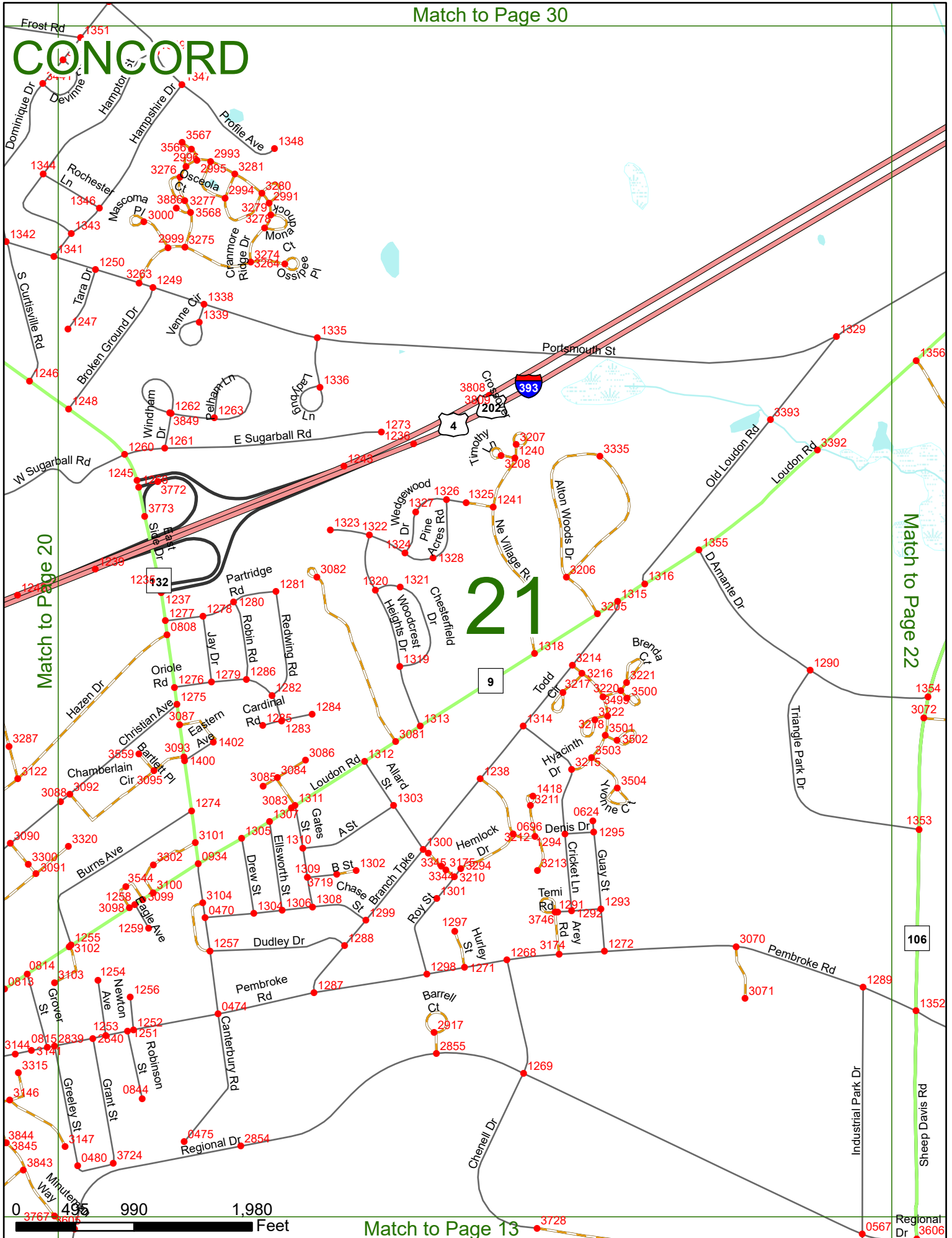
Match to Page 11





# CONCORD

# 21



Match to Page 20

Match to Page 22

0 990 1,980 Feet

106

0567 3606



# CONCORD

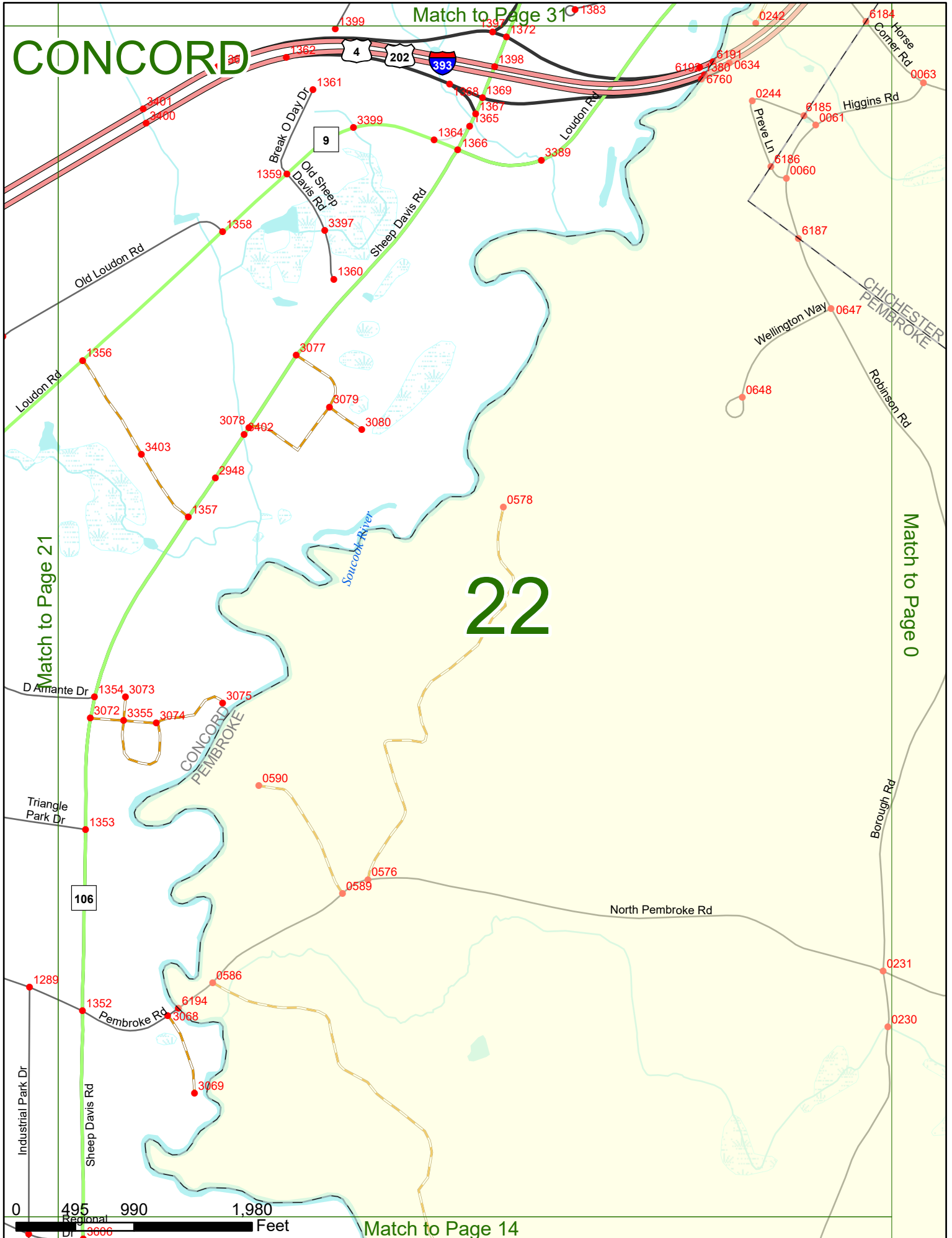
Match to Page 31

# 22

Match to Page 0

Match to Page 21

Match to Page 14



CONCORD  
PEMBROKE

CHICHESTER  
PEMBROKE

Saucok River

0 495 990 1,980  
Regional  
Dr 3666

Industrial Park Dr  
Sheep Davis Rd

Triangle Park Dr

D Amante Dr

Old Loudon Rd  
Loudon Rd

Break O Day Dr  
Old Sheep Davis Rd

4 202 393

North Pembroke Rd

Borough Rd

Wellington Way

Preve Ln

Robinson Rd

Higgins Rd

Horse Corner Rd

106

9

Pembroke Rd

Loudon Rd

Sheep Davis Rd

Old Loudon Rd

3401  
3400

1356

3403

1357

1354 3073

1353

1289

1352

0586

6194

3068

3069

0590

0589

0576

3075

3072 3355 3074

3078 0402

2948

1357

3077

3077

3078 0402

3075

0590

0589

0576

3075

3072 3355 3074

3077

3078 0402

2948

1357

3077

8079

3080

0578

3077

3077

3078 0402

3075

0590

0589

0576

3075

3072 3355 3074

3077

3078 0402

2948

1357

1360

3397

1358

1356

3077

3077

3077

3078 0402

3075

0590

0589

0576

3075

3072 3355 3074

3077

3078 0402

2948

1357

1360

3397

1358

1356

3077

3077

3077

3078 0402

3075

0590

0589

0576

3075

3072 3355 3074

3077

3078 0402

2948

1357

1360

3397

1358

1356

3077

3077

3077

3078 0402

3075

0590

0589

0576

3075

3072 3355 3074

3077

3078 0402

2948

1357

1360

3397

1358

1356

3077

3077

3077

3078 0402

3075

0590

0589

0576

3075

3072 3355 3074

3077

3078 0402

2948

1357

1360

3397

1358

1356

3077

3077

3077

3078 0402

3075

0590

0589

0576

3075

3072 3355 3074

3077

3078 0402

2948

1357

1360

3397

1358

1356

3077

3077

3077

3078 0402

3075

0590

0589

0576

3075

3072 3355 3074

3077

3078 0402

2948

1357

1360

3397

1358

1356

3077

3077

3077

3078 0402

3075

0590

0589

0576

3075

3072 3355 3074

3077

3078 0402

2948

1357

1360

3397

1358

1356

3077

3077

3077

3078 0402

3075

0590

0589

0576

3075

3072 3355 3074

3077

3078 0402

2948

1357

1360

3397

1358

1356

3077

3077

3077

3078 0402

3075

0590

0589

0576

3075

3072 3355 3074

3077

3078 0402

2948

1357

1360

3397

1358

1356

3077

3077

3077

3078 0402

3075

0590

0589

0576

3075

3072 3355 3074

3077

3078 0402

2948

1357

1360

3397

1358

1356

3077

3077

3077

3078 0402

3075

0590

0589

0576

3075

3072 3355 3074

3077

3078 0402

2948

1357

1360

3397

1358

1356

3077

3077

3077

3078 0402

3075

0590

0589

0576

3075

3072 3355 3074

3077

3078 0402

2948

1357

1360

3397

1358

1356

3077

3077

3077

3078 0402

3075

0590

0589

0576

3075

3072 3355 3074

3077

3078 0402

2948

1357

1360

3397

1358

1356

3077

3077

# CONCORD

Match to Page 0

01434

0144

0140

6264

0735

0860

0858

0859

WEBSTER  
HOPKINTON

0736

0912

# 23

East Penacook Rd

Match to Page 24

Match to Page 0

0347 Chase Farm Rd

0346

0839

Flintlock Rd

0741

0743

0740

0744

0742

Contookcook River

Blackwater River

Tyler Rd  
Dustin Rd

East Penacook Rd

Folsum Rd

0267

Penacook Rd

0264

Burrage Rd

0266

Mast Yard SF



Match to Page 0



Match to Page 33

# CONCORD

WEBSTER  
CONCORD

Blackwater Rd

Allen SF

0860  
File Pond Rd  
Slacey Dr  
Pamela Dr

0858  
0859

3675  
Grasme Ln  
3674

Warner Rd

1082

Horse Hill Rd

Match to Page 23

Match to Page 25

# 24

Contoocook River

Contoocook River

CONCORD  
HOPKINTON

3022

3314

0762

0821

Mast Yard SF

6771

0763

0820

0866

0 495 990 1,980 Feet

Match to Page 15

6750

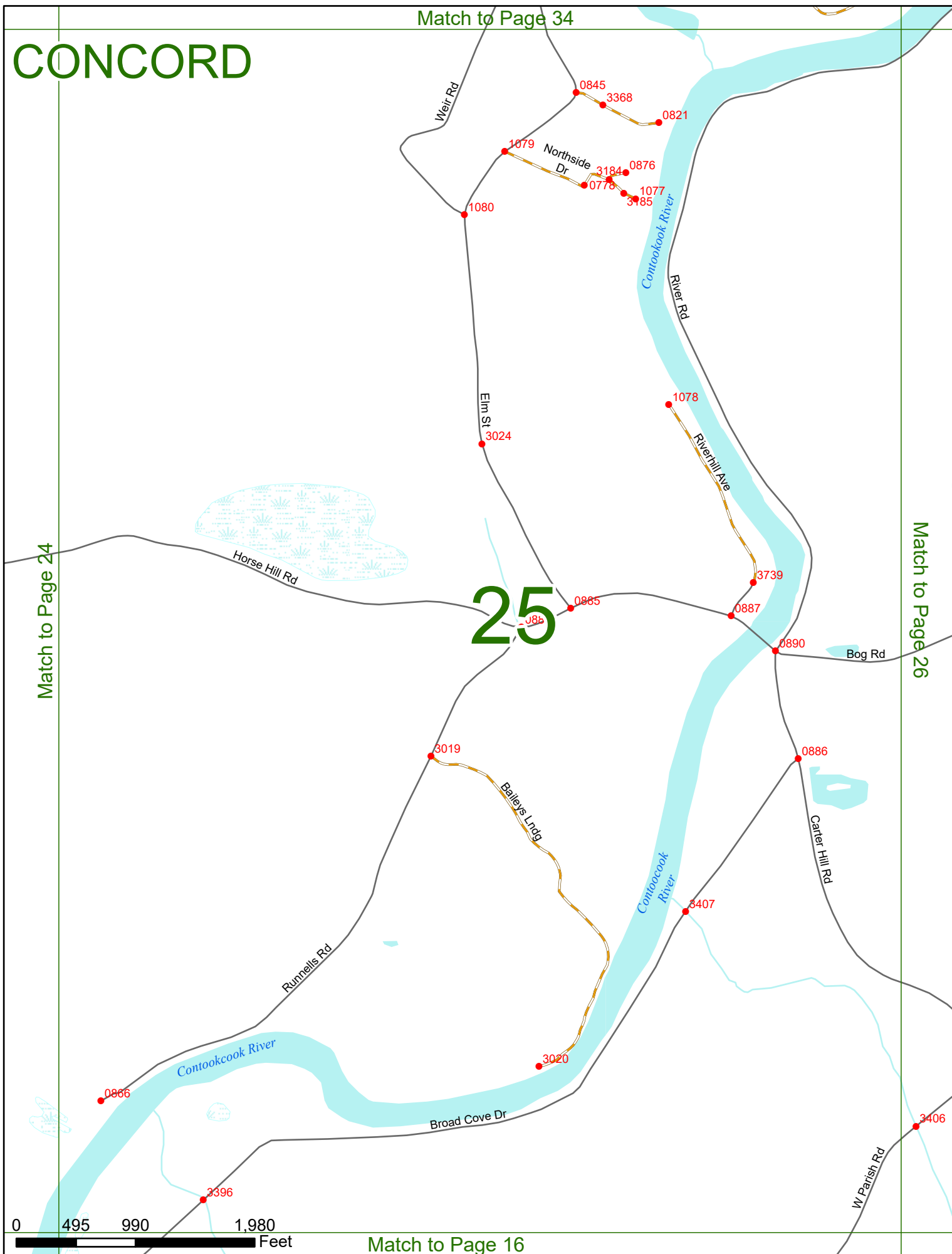
Match to Page 34

# CONCORD

Match to Page 24

Match to Page 26

## 25



Match to Page 16

# CONCORD

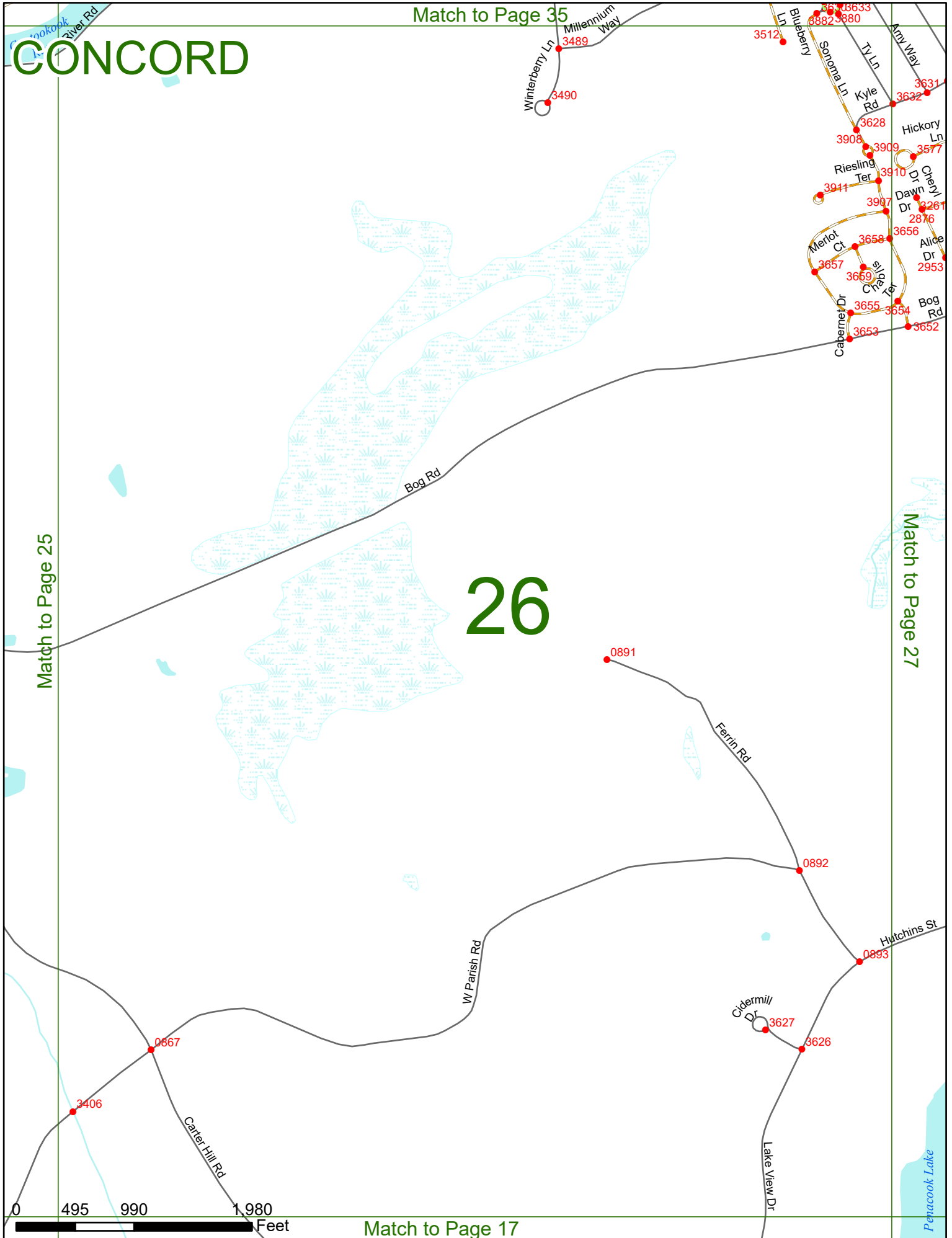
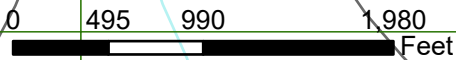
Match to Page 35

Match to Page 25

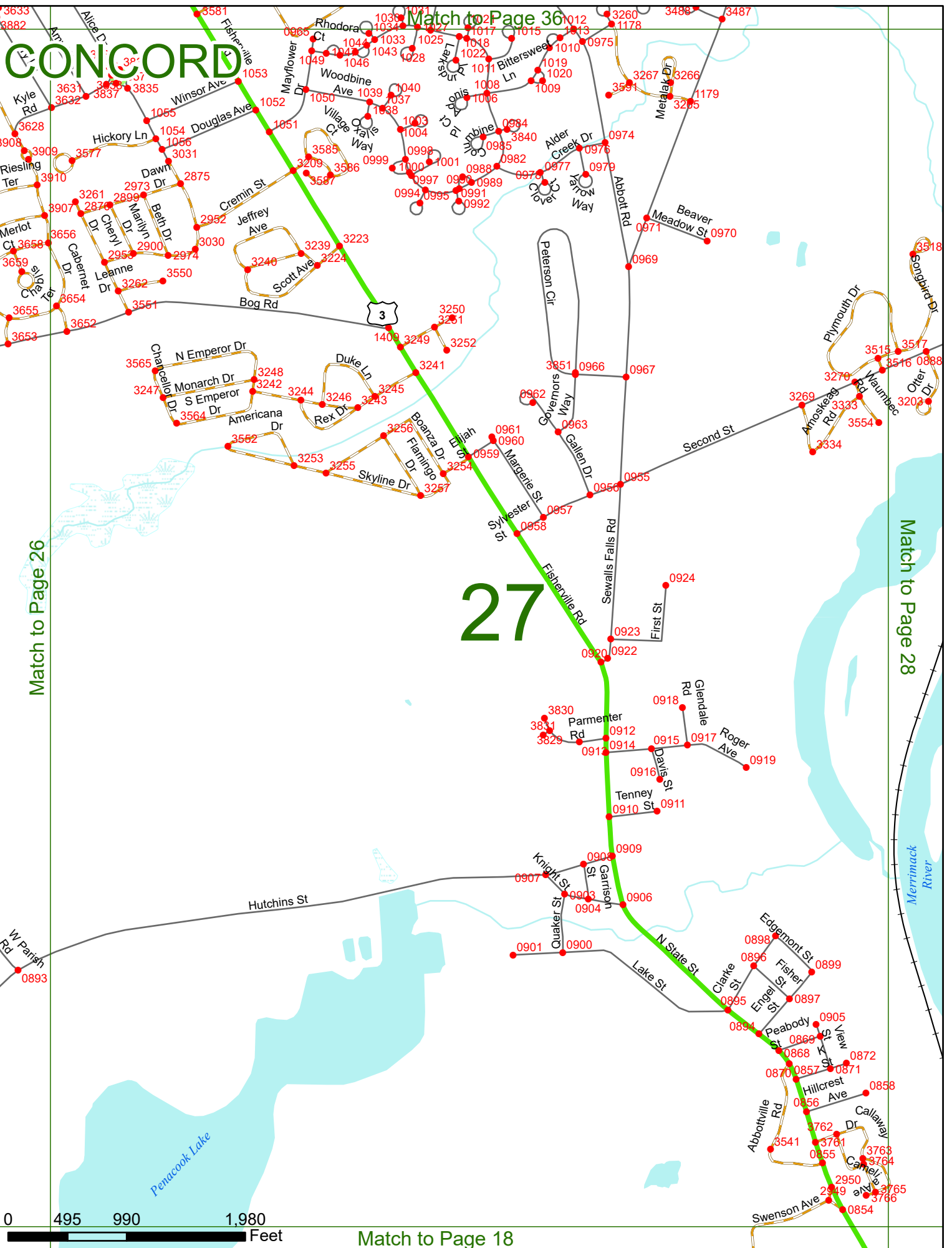
Match to Page 27

# 26

Match to Page 17



# CONCORD



0 495 990 1,980 Feet

Match to Page 18

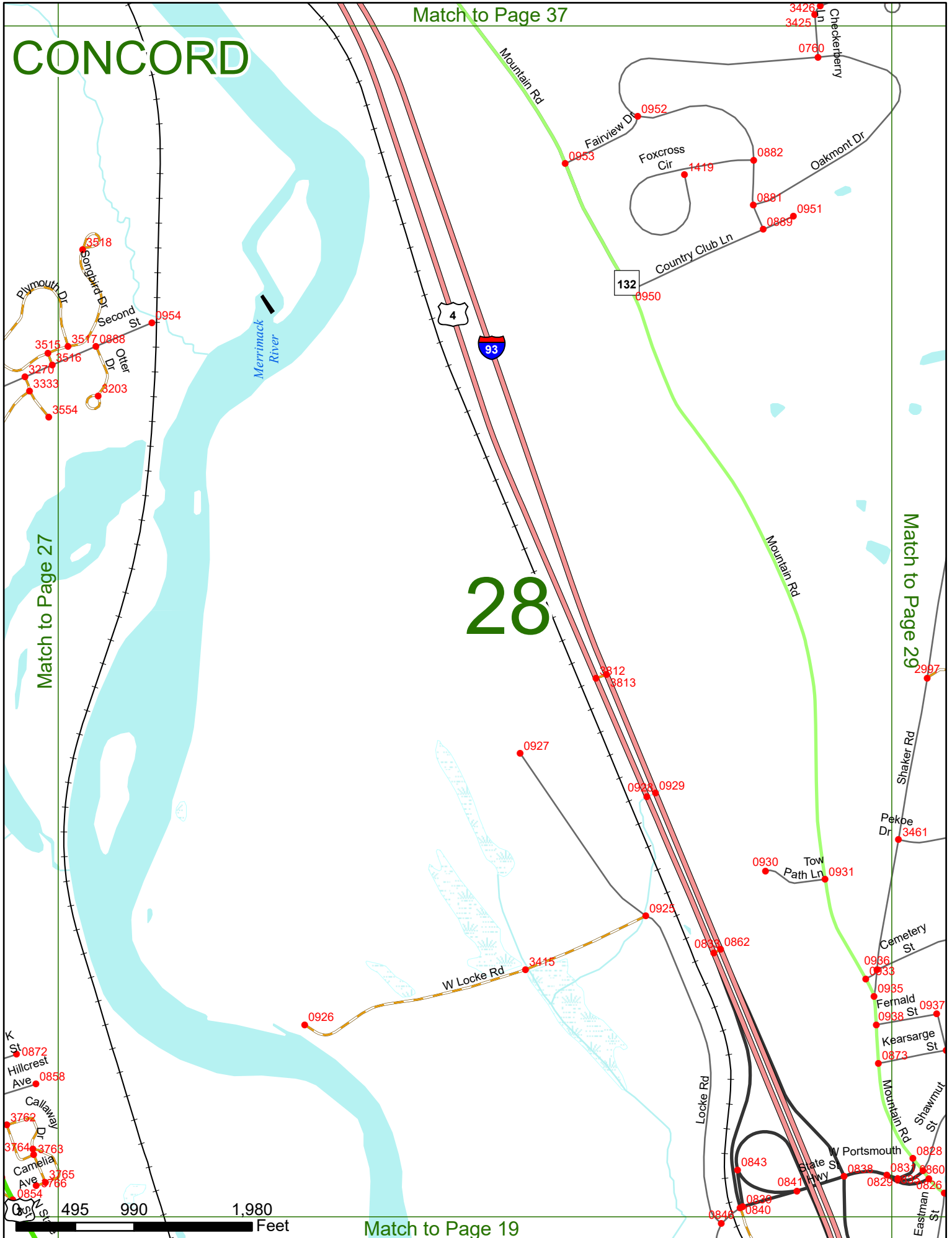
# CONCORD

Match to Page 37

Match to Page 27

Match to Page 29

# 28



- 0872
- 0858
- 3762
- 3763
- 3765
- 3766
- 0854

495 990 1,980 Feet

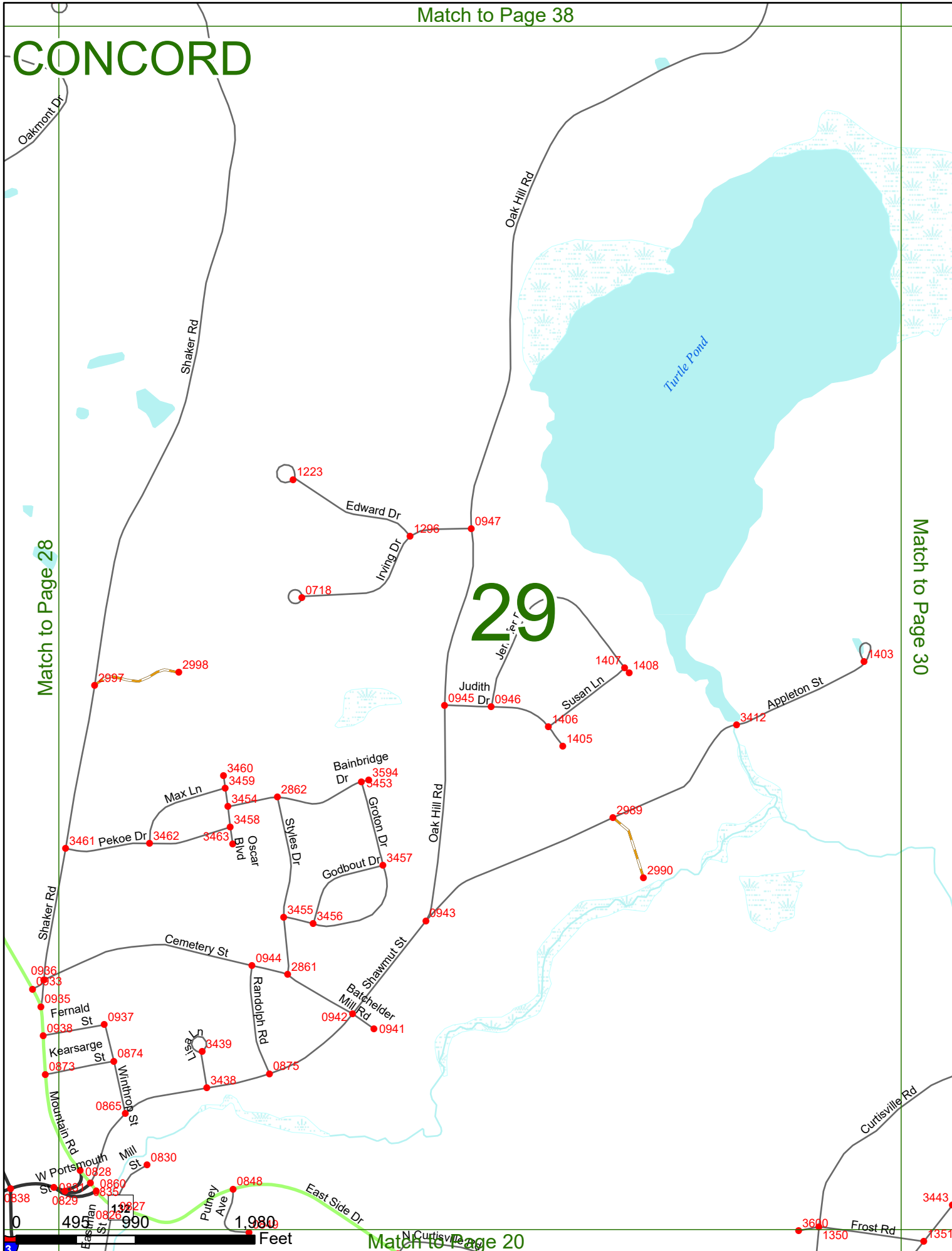
Match to Page 19

# CONCORD

Match to Page 28

Match to Page 30

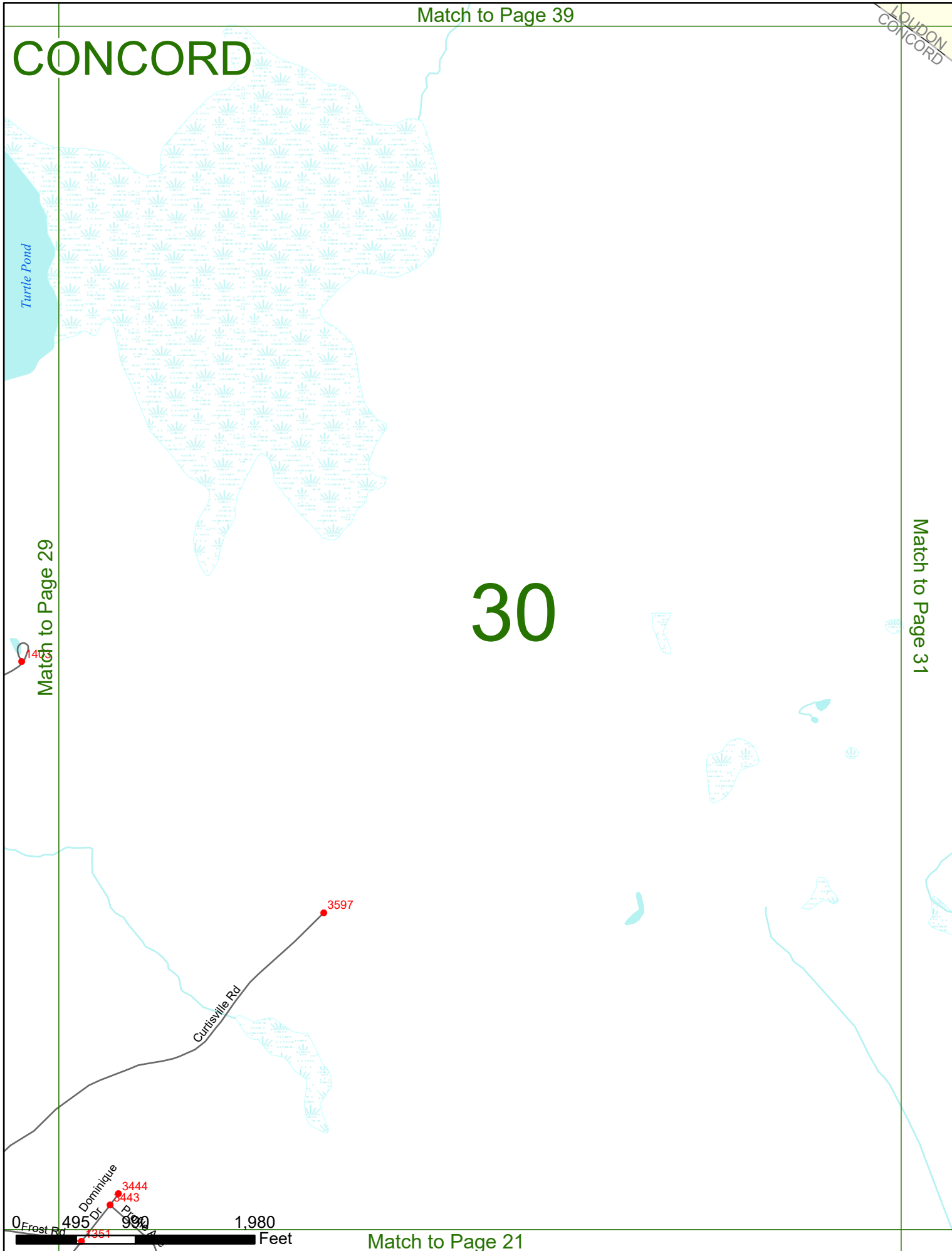
# 29





# CONCORD

# 30



Match to Page 40

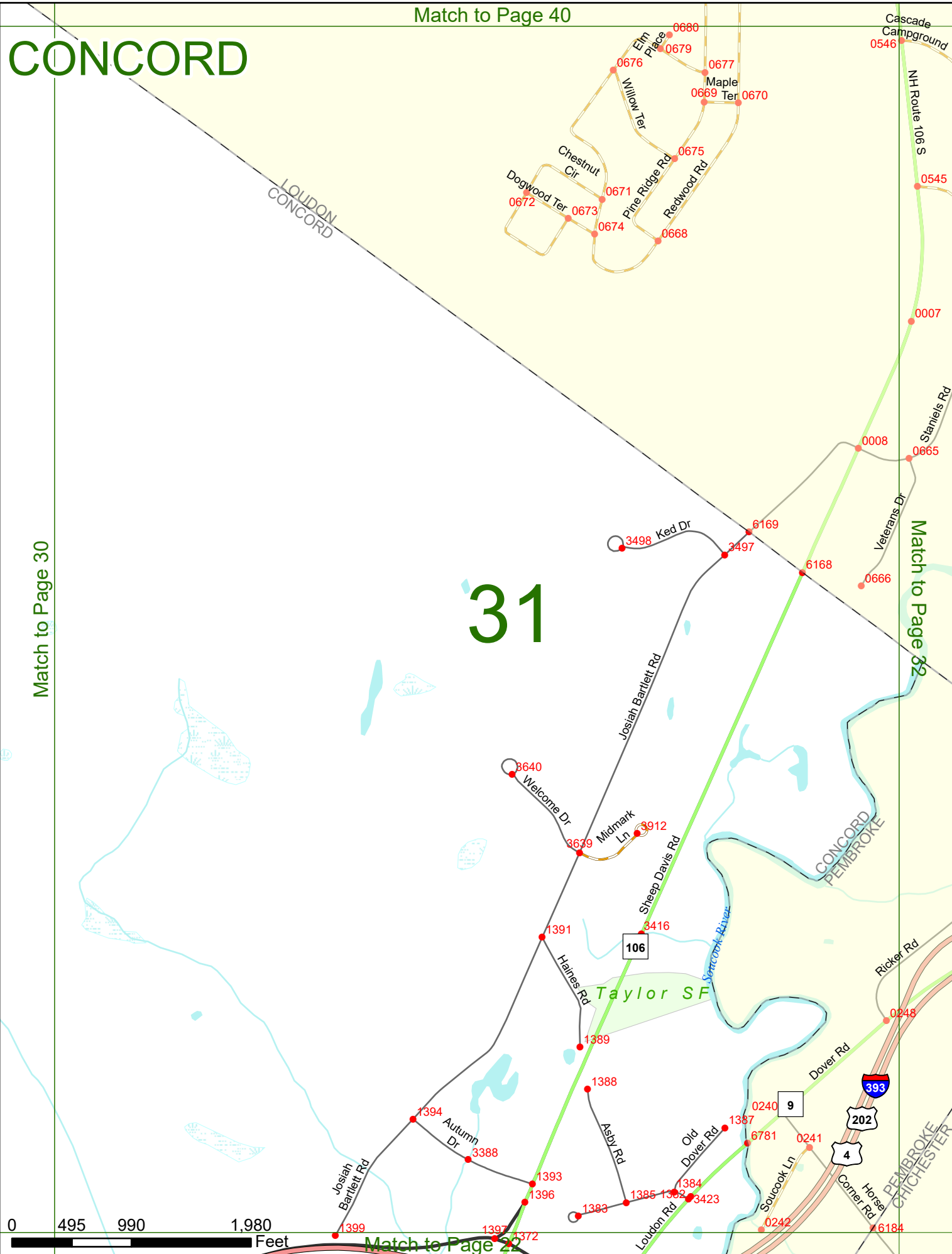
# CONCORD

LOUDON  
CONCORD

# 31

Match to Page 30

Match to Page 32



Match to Page 22

0 495 990 1,980 Feet

Cascade Campground  
NH Route 106 S  
0546  
0545  
0007  
0008  
0665  
Veterans Dr  
Starbels Rd  
0666  
6168  
6169  
3497  
3498  
Ked Dr  
6184  
0248  
Ricker Rd  
Dover Rd  
9  
393  
202  
4  
Horse Corner Rd  
Pembroke  
Chichester  
0241  
0242  
0240  
6781  
1387  
1384  
1385  
1382  
1384  
3423  
1383  
1396  
1393  
1399  
1397  
1372  
1399  
3388  
Autumn Dr  
1394  
1389  
1388  
1391  
3416  
Haines Rd  
106  
Sheep Davis Rd  
3912  
3639  
Midmark Ln  
3640  
Welcome Dr  
8640

0680  
0679  
0676  
0677  
Maple Ter  
0669  
0670  
0675  
Redwood Rd  
0668  
Pine Ridge Rd  
0671  
0673  
0674  
Chestnut Cir  
Dogwood Ter  
0672

Josiah Bartlett Rd  
Taylor SF

CONCORD  
PEMBROKE

PEMBROKE  
CHICHESTER



Match to Page 0

# CONCORD

Match to Page 0

Match to Page 34

# 33

BOSCAWEN  
WEBSTER

BOSCAWEN  
CONCORD  
Little Pond

Deer Meadow Rd

WEBSTER  
CONCORD  
Blackwater  
Rd

0003

0142

0144

0143

990

6296

0

495

990

1,980

Feet

Match to Page 24

# CONCORD

Match to Page 0

Match to Page 33

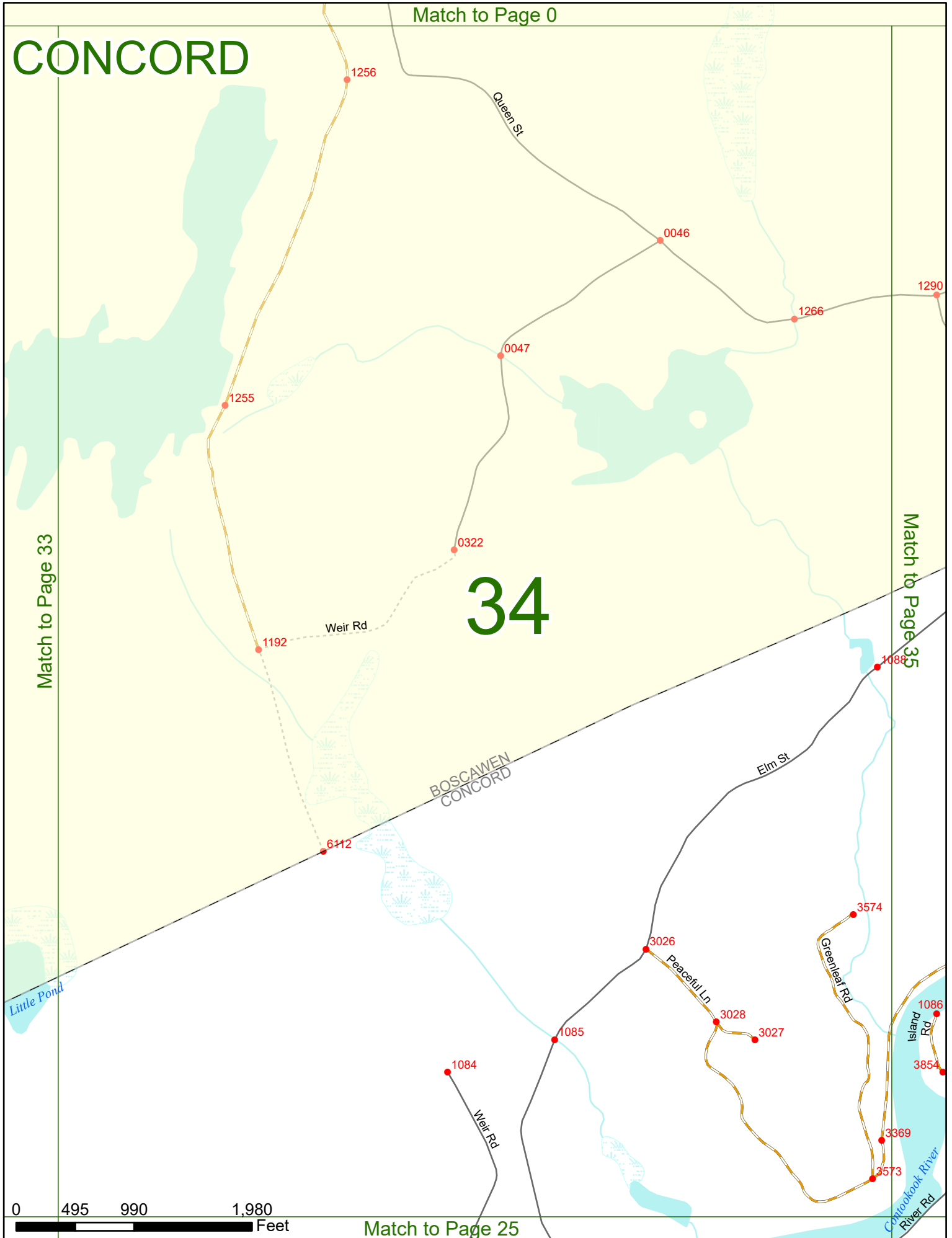
Match to Page 35

# 34

BOSCAWEN  
CONCORD

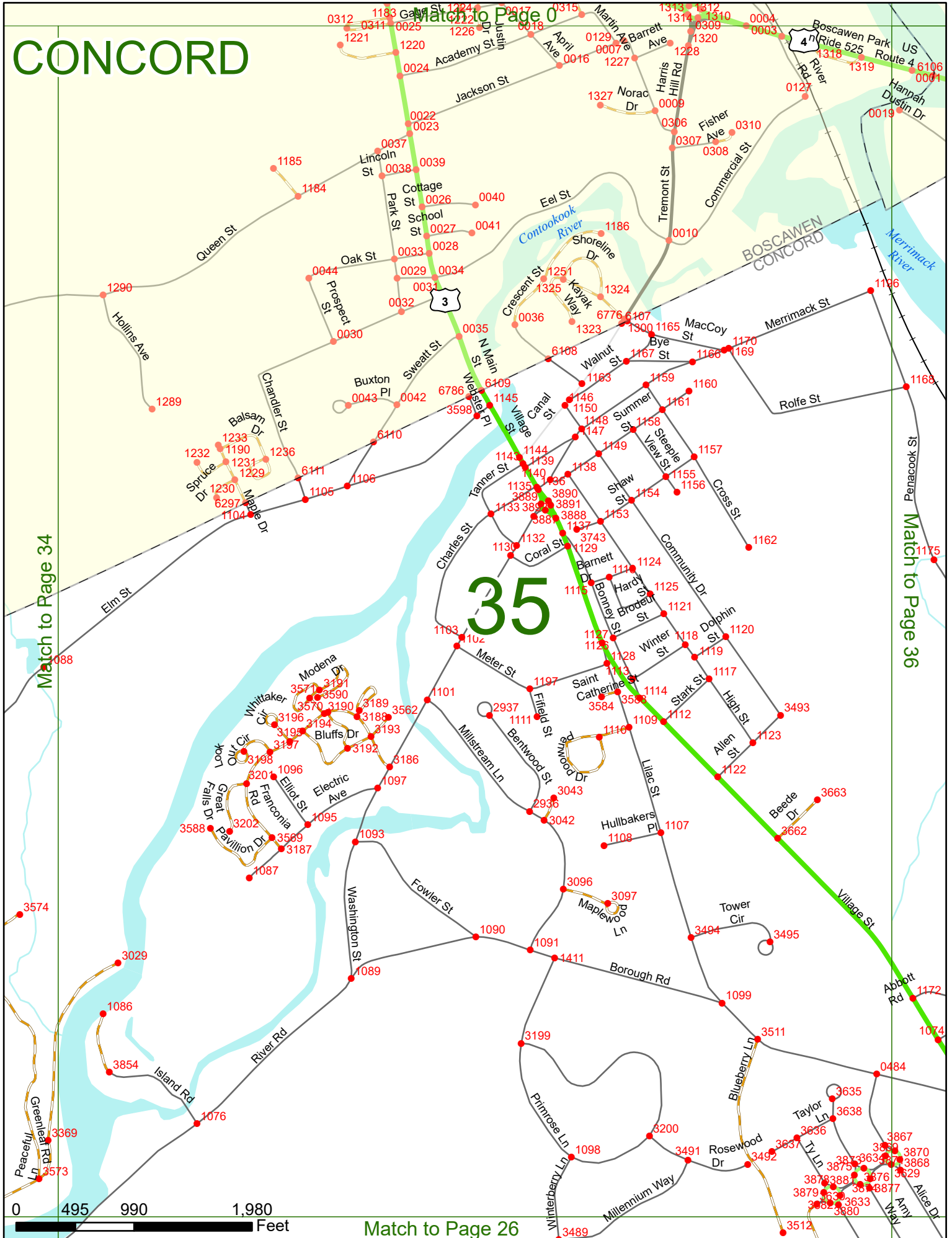
0 495 990 1,980 Feet

Match to Page 25



# CONCORD

# 35



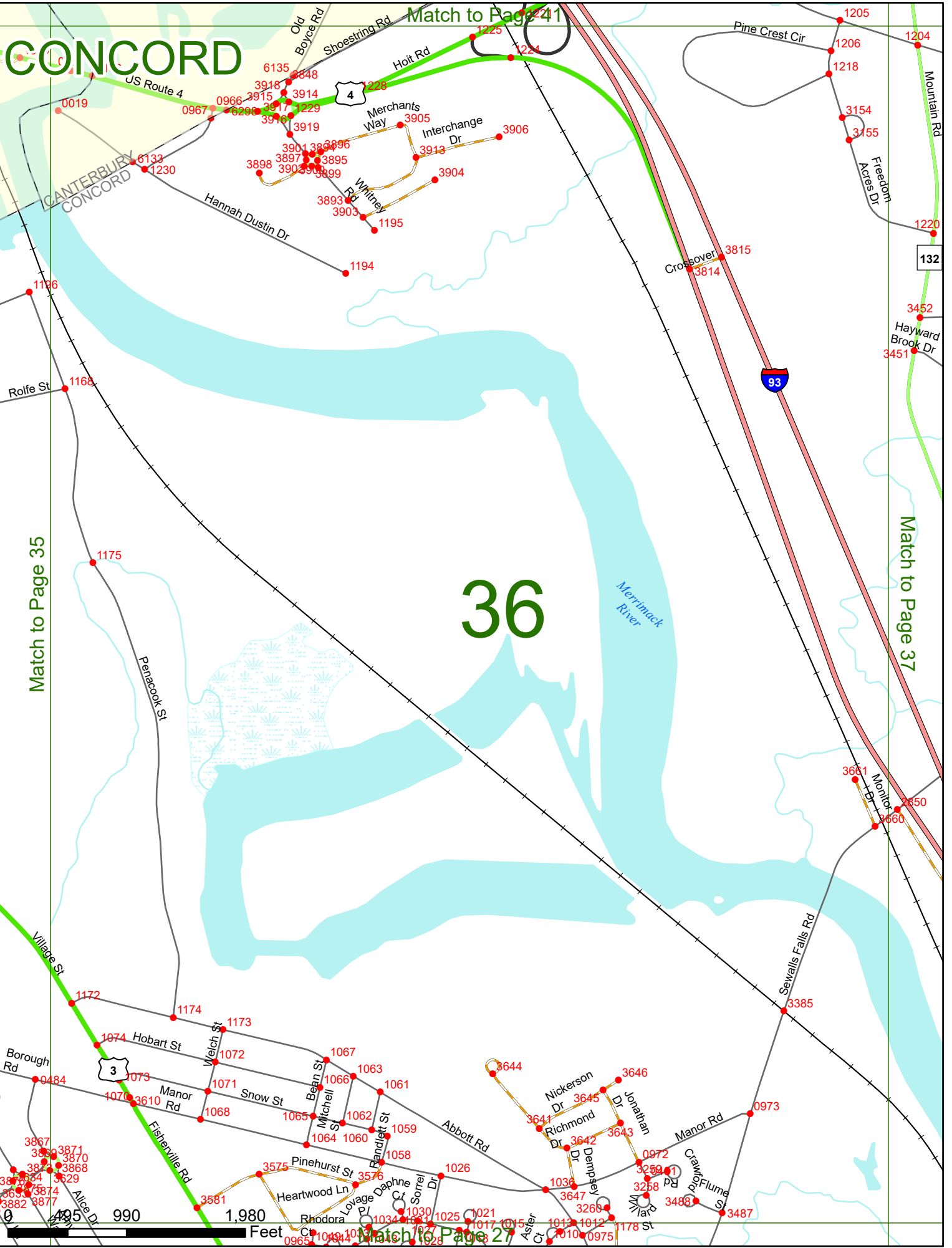
Match to Page 34

Match to Page 36

0 495 990 1,980 Feet

Match to Page 26

# CONCORD



Match to Page 21

Match to Page 35

Match to Page 37

# 36

Match to Page 27

Feet

0 495 990 1,980

# CONCORD

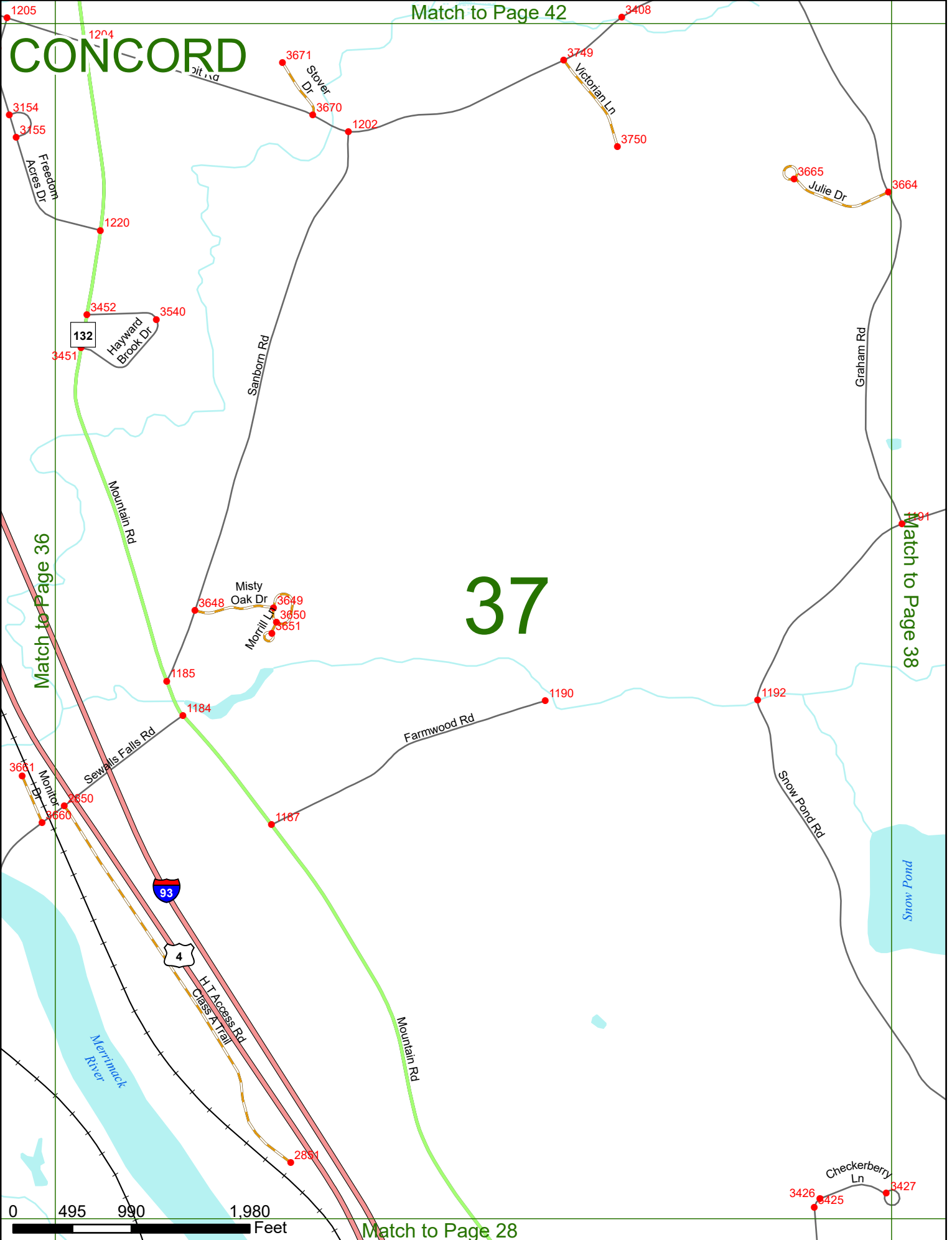
Match to Page 42

# 37

Match to Page 36

Match to Page 38

Match to Page 28





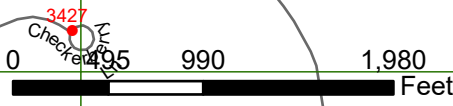
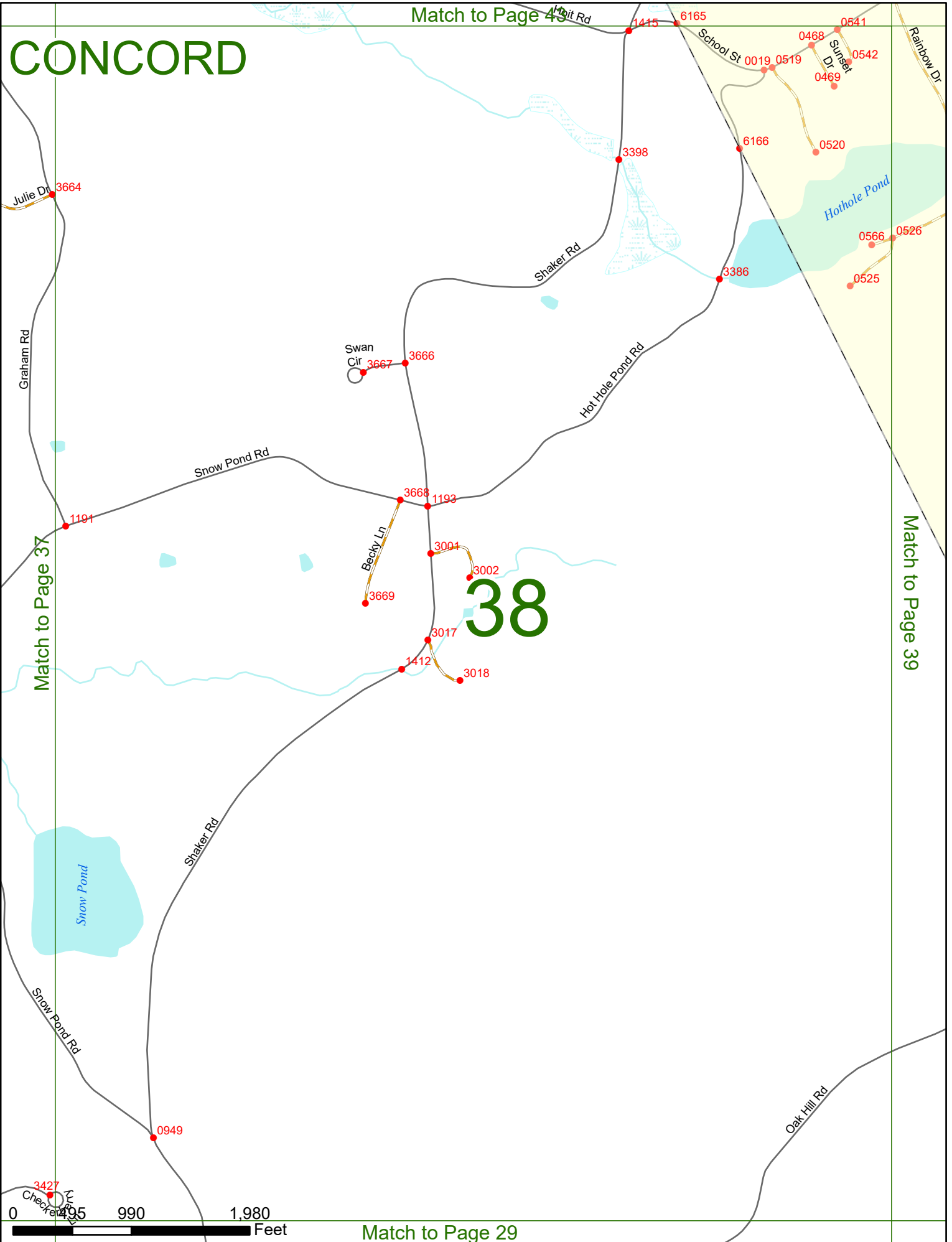
# CONCORD

Match to Page 43

Match to Page 39

Match to Page 37

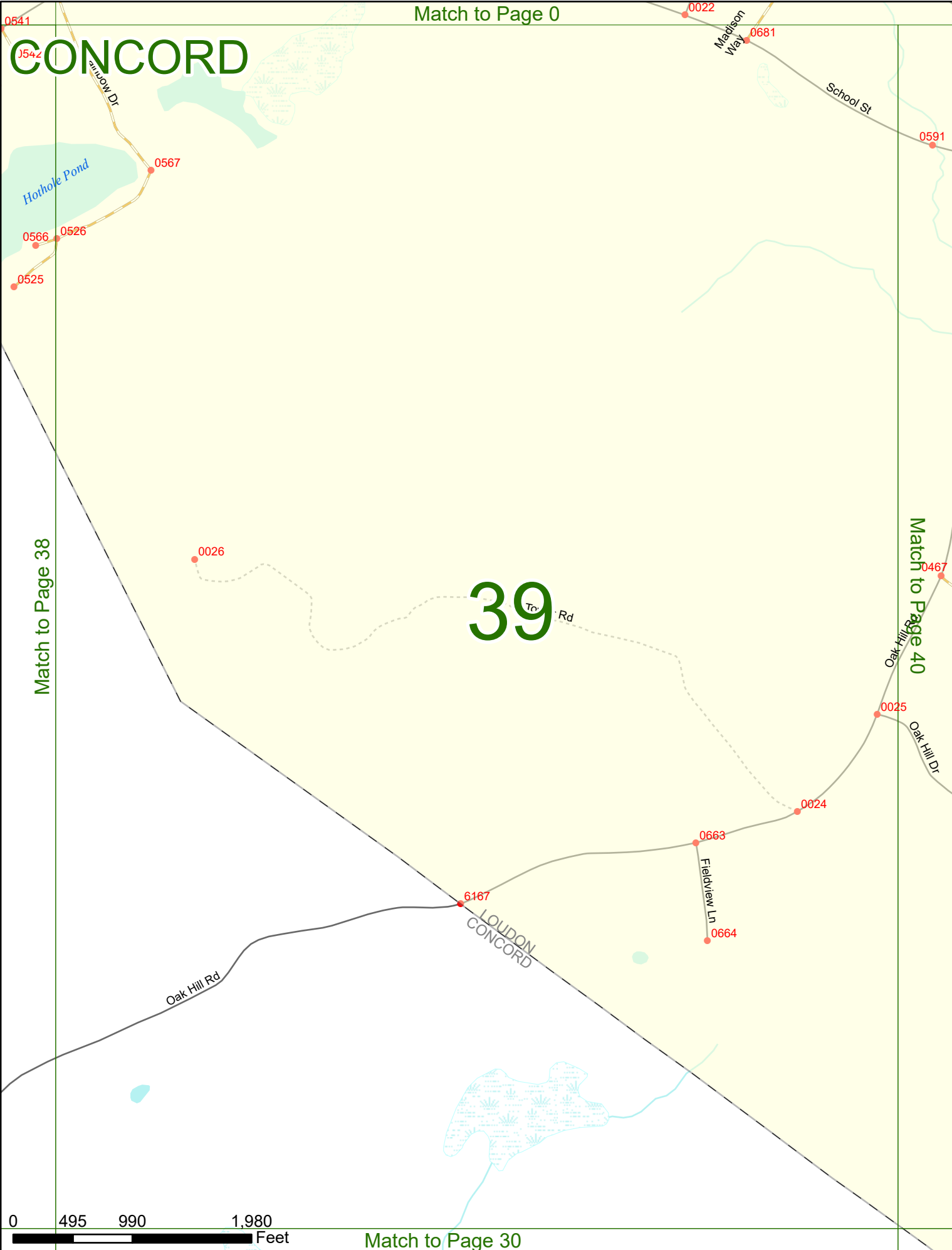
# 38



Match to Page 29

Match to Page 0

# CONCORD

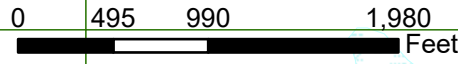


Match to Page 38

Match to Page 40

# 39

To Rd



Match to Page 30

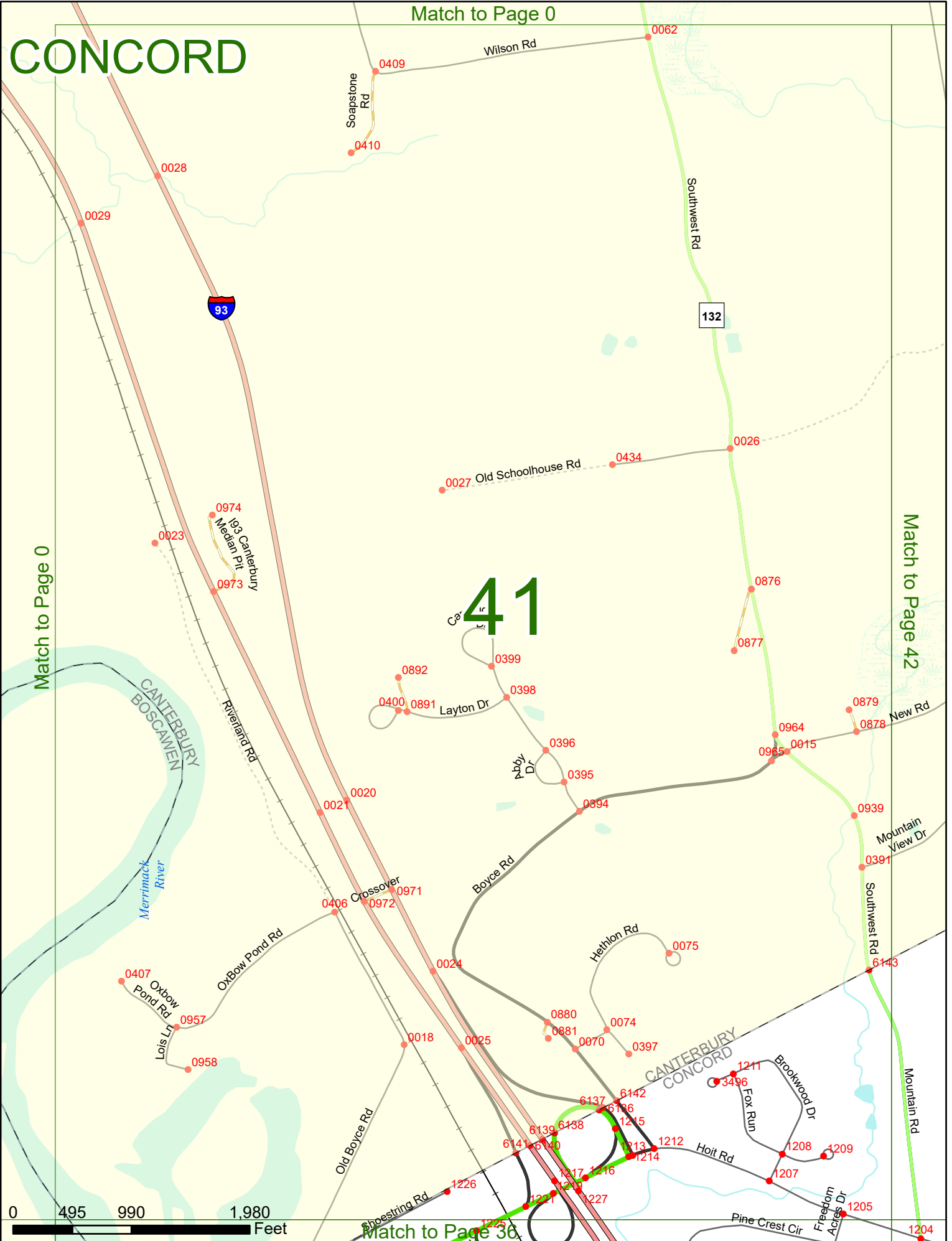


# CONCORD

Match to Page 0

Match to Page 0

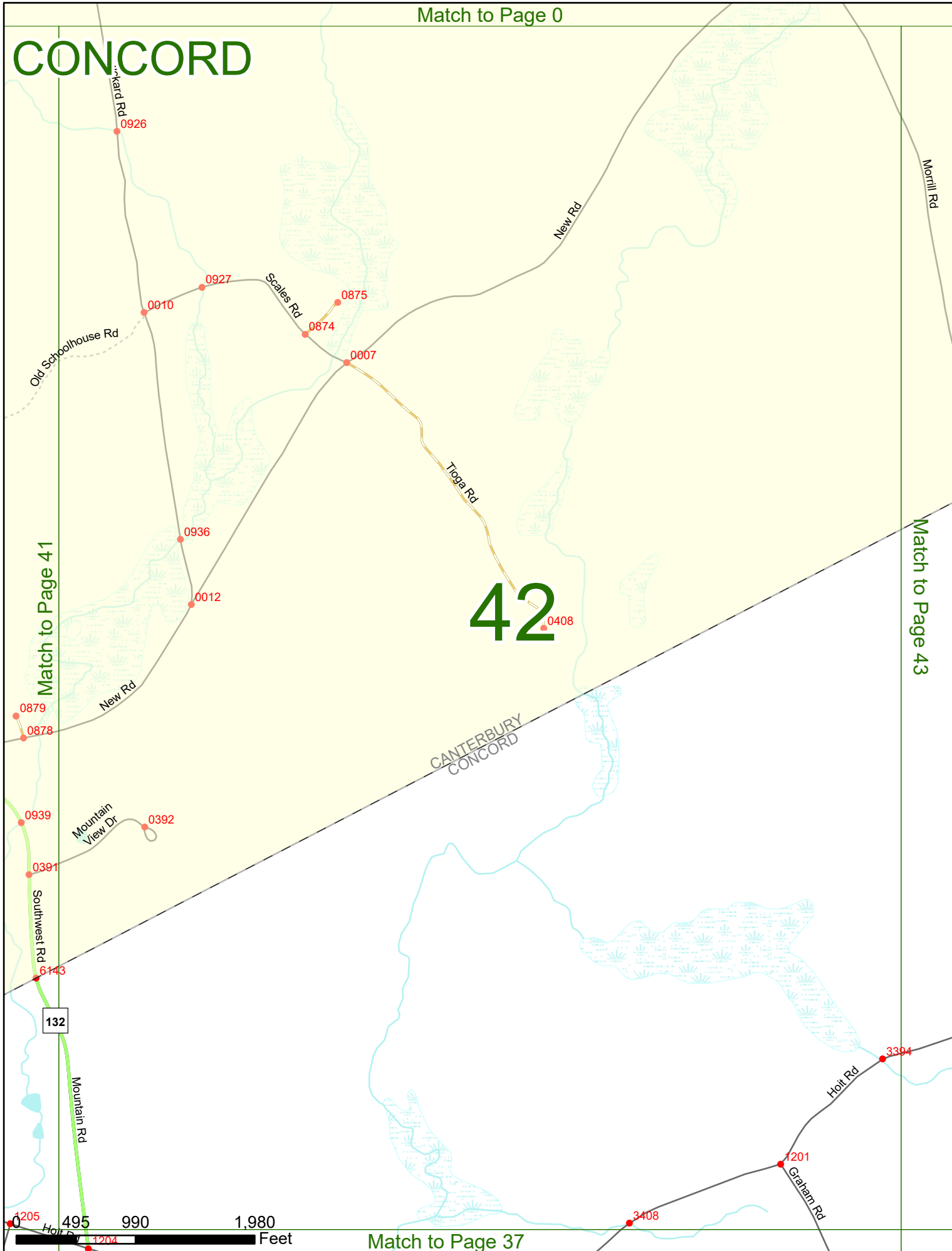
Match to Page 42



# 41

Match to Page 36

# CONCORD



CANTERBURY  
CONCORD

# 42

132

0 495 990 1,980 Feet

Match to Page 37

# CONCORD

Match to Page 42

Match to Page 0

# 43

