


















Maps and data sets are not guaranteed to be free from errors and omissions. Data is in a constant state of update and correction by various groups and agencies. Information displayed on this map is the best available at the time of publication.

2024 Nodal Reference Bookmap

LEGEND

<p>Divided Highway Limited Access</p> 	<p>Turnpike Toll Road</p> 	<p>U.S. Route</p> 	<p>N.H. Route</p> 
<p>State Roads (Carries NO Route Number)</p> 	<p>Local Roads</p> 	<p>Class 6 Roads (Not Maintained)</p> 	
 <p>State Line</p>  <p>County Line</p>  <p>Town Line</p>  <p>Rivers & Streams</p>	 <p>Lakes & Ponds</p>  <p>State Parks</p>  <p>National & State Forests</p>  <p>Reference Nodes</p>		

NHDOT will accept crash locations based on the State of NH Uniform Police Traffic Accident Report.

Crash occurred on:

Option 1 Street Address
 123 Main Street

Option 2 Route No and/or Distance from NESW Intesecting Road, Bridge,
 Street name Intersecting Street Town/County line
 Main Street 500 E Oak Street

Option 3 First Node Distance from First Node Second Node
 515 212 632

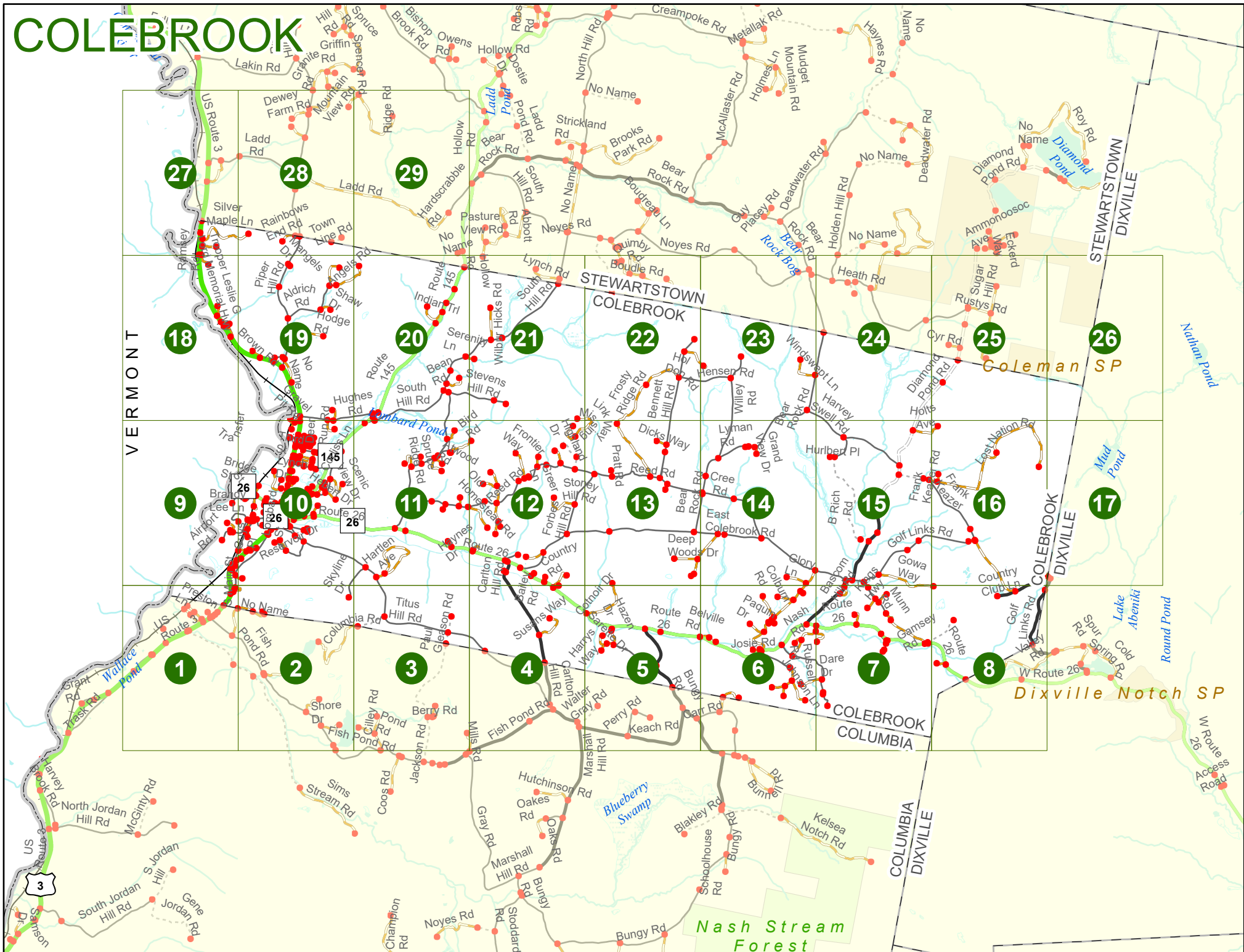
Option 4 Route No and/or Mile Marker on Interstate Only NESW Mile (Marker)
 Street name
 189S 700 feet S 36.8

Option 3 – Example

Street Name Loudon Road
First Node 803
Distance from First Node 318 Ft
Second Node 813



COLEBROOK



COLEBROOK

Match to Page 9

VERMONT

Connecticut River

COLEBROOK
COLUMBIA

Trooper Scott E
Phillips Memorial Hwy

S Main St
Center Rd

0227
0228
0229
0102

6294

Parkhurst Ln

Cockburne Ln

Preston Ln

Fish Pond Rd

Evergreen Dr

US Route 3

Sims Stream Rd

P Meadow Rd

3

Wallace Rd

Wallace Pond

US Route 3

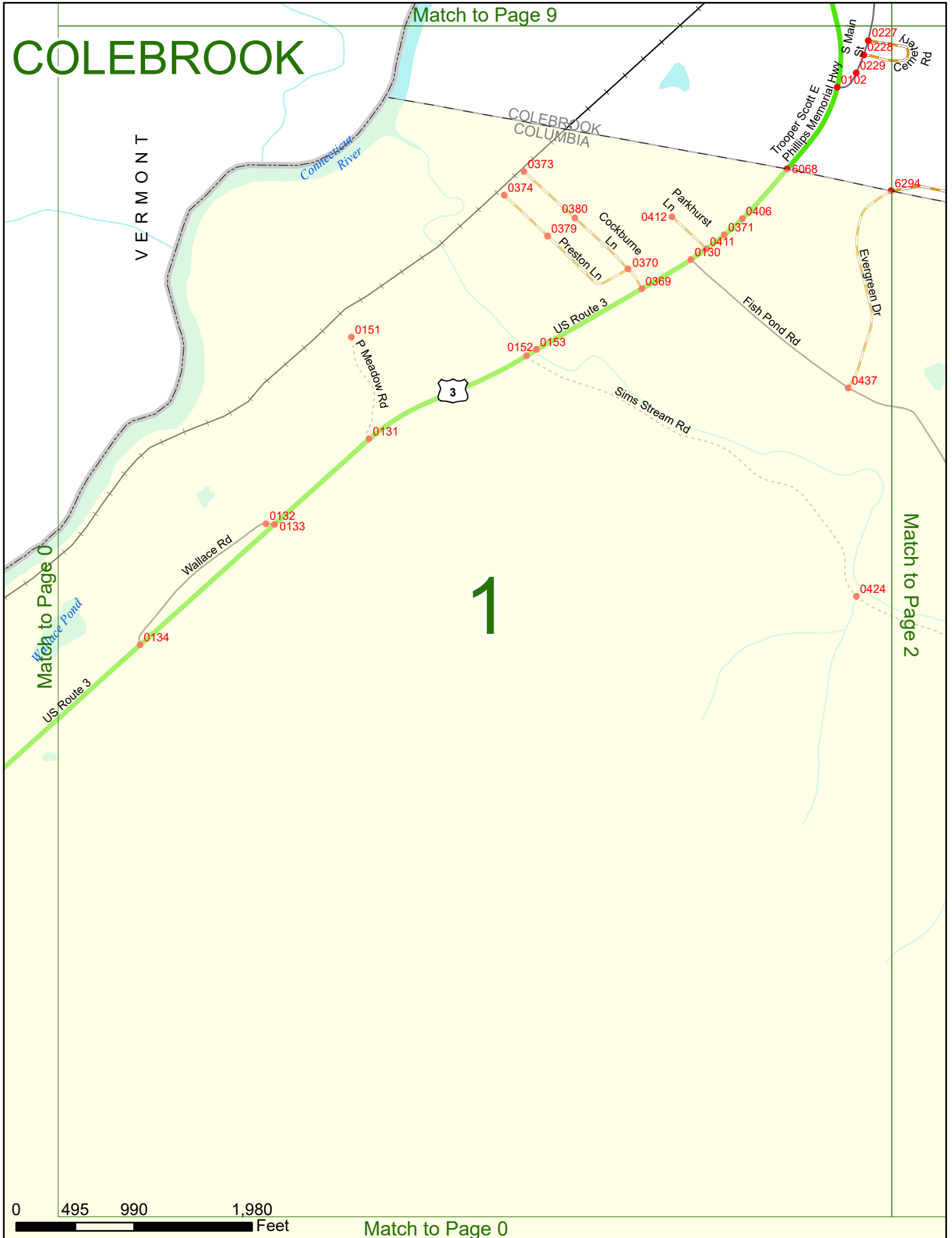
Match to Page 2

1


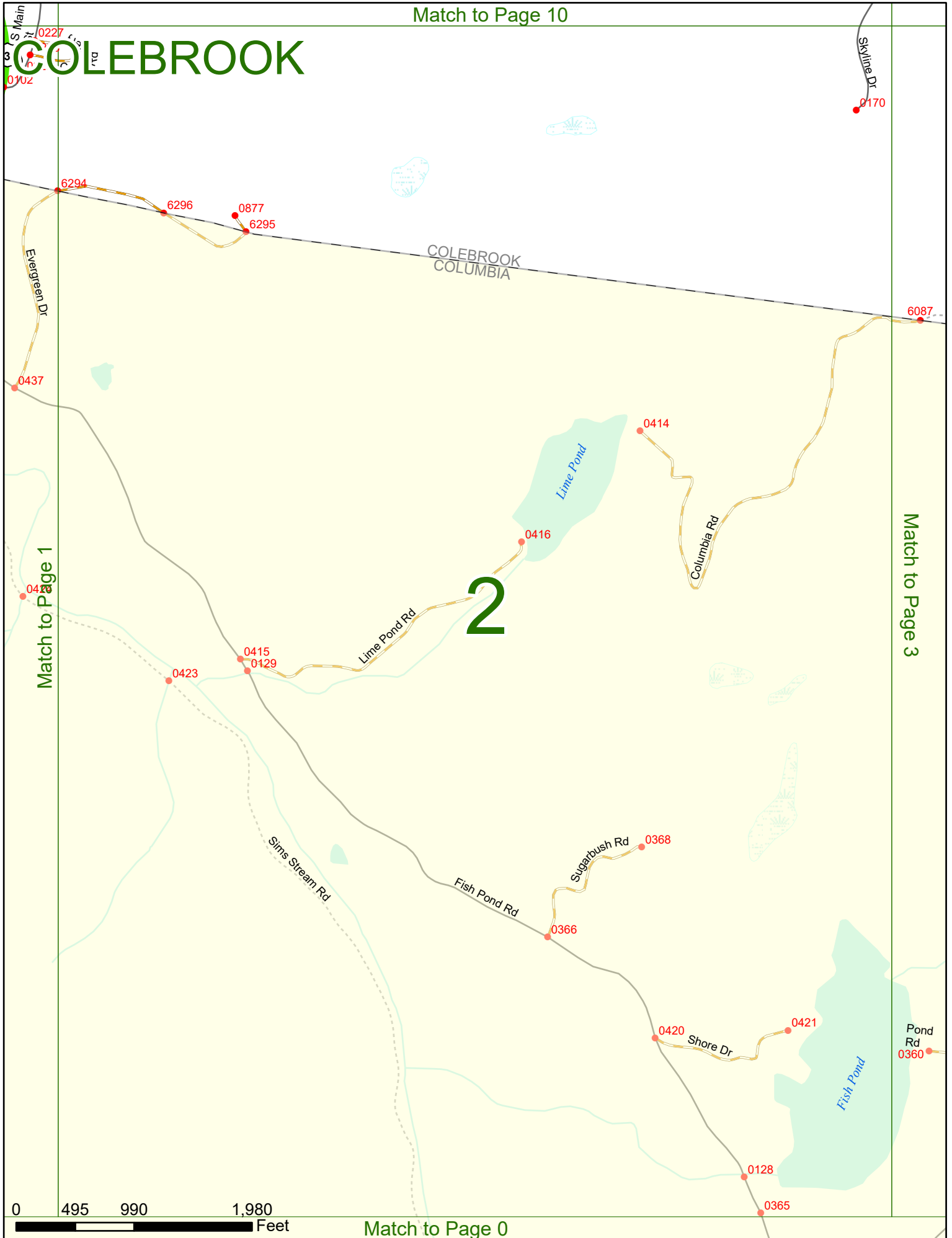
Match to Page 0

0 495 990 1,980 Feet

Match to Page 0



COLEBROOK



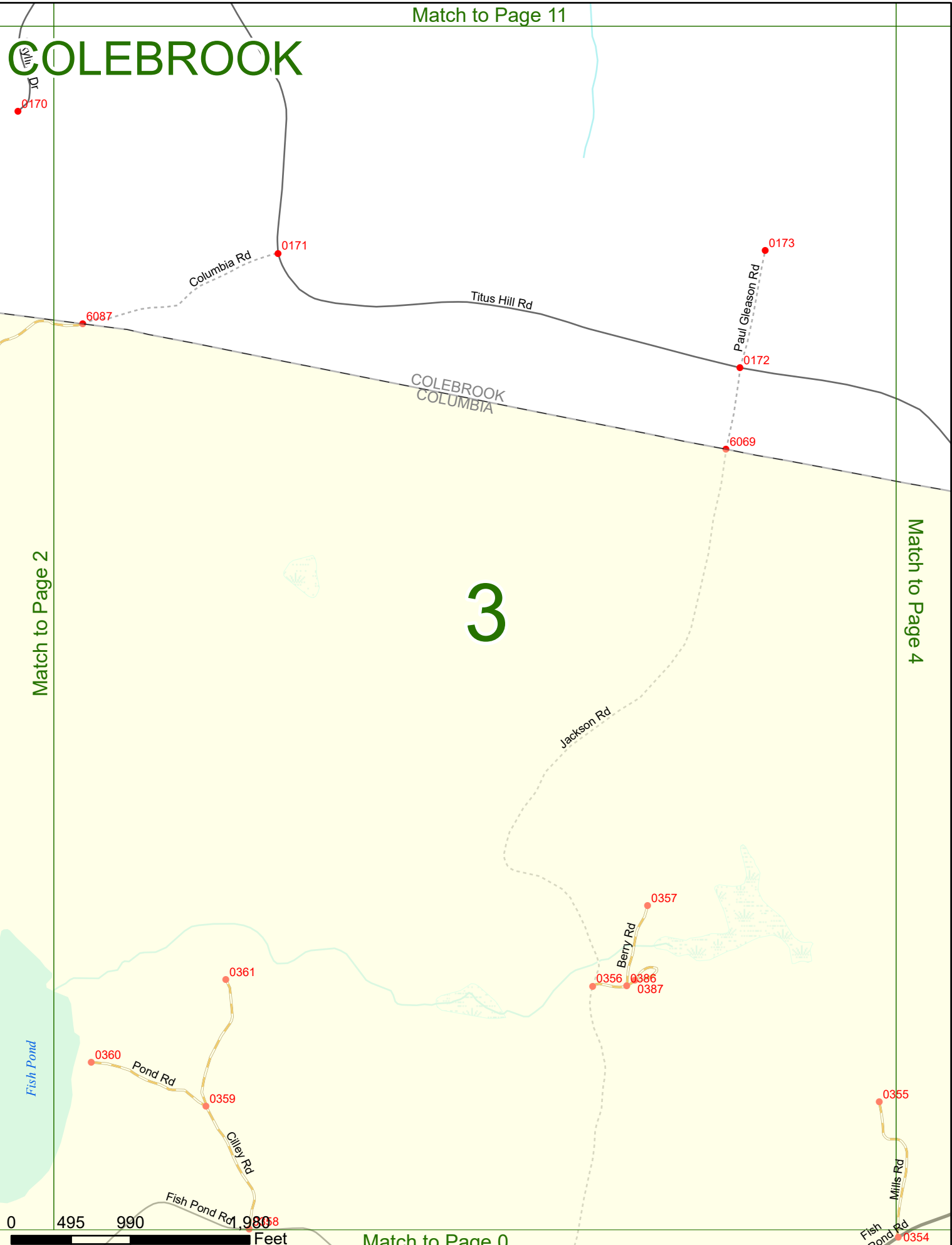
COLEBROOK

3

COLEBROOK
COLUMBIA

Match to Page 2

Match to Page 4



0354

COLEBROOK

Match to Page 12

Country Rd
Marquis Dr
0753
0849
0850

Route 26

26

Cotnoir Dr
0205

Carlton Hill Rd

0714

Susans Way

0713

6070

COLEBROOK
COLUMBIA

4

6071

Titus Hill Rd

Carlton Hill Rd

0124

0123

0125

0120

0119

Walter Gray Rd

Keach Rd

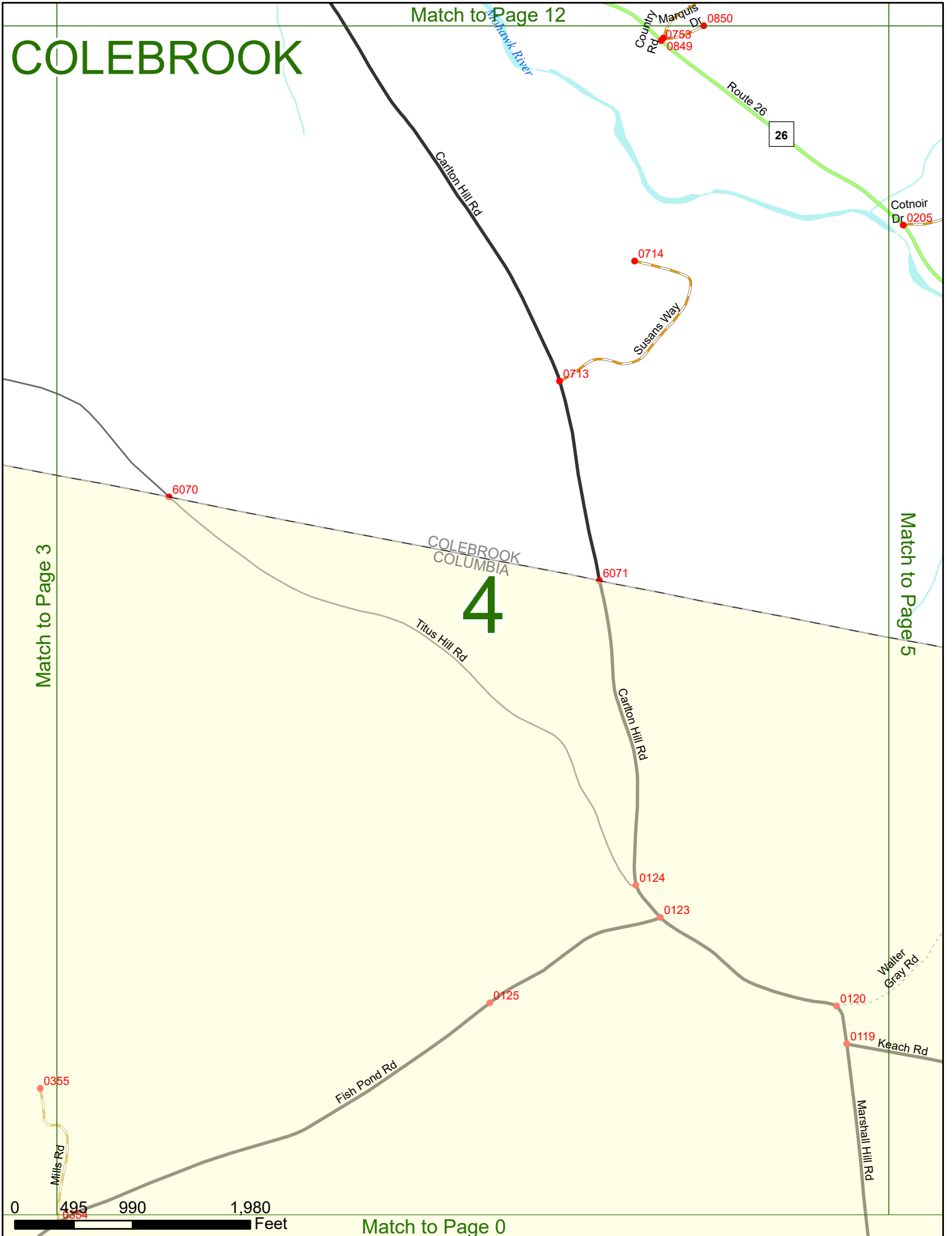
Marshall Hill Rd

Match to Page 3

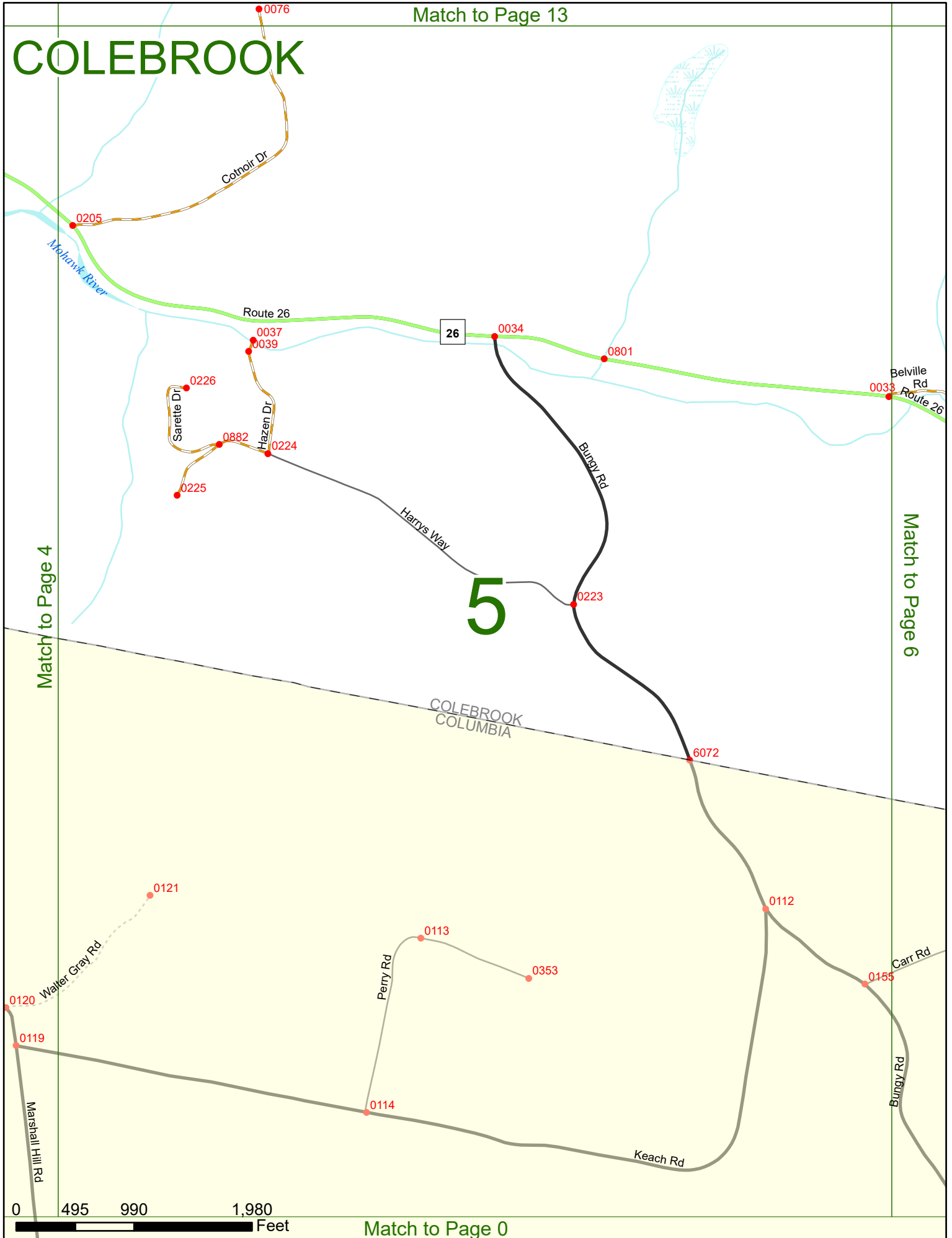
Match to Pages 5

0 495 990 1,980 Feet

Match to Page 0



COLEBROOK




Match to Page 4

Match to Page 6

5

COLEBROOK
COLUMBIA

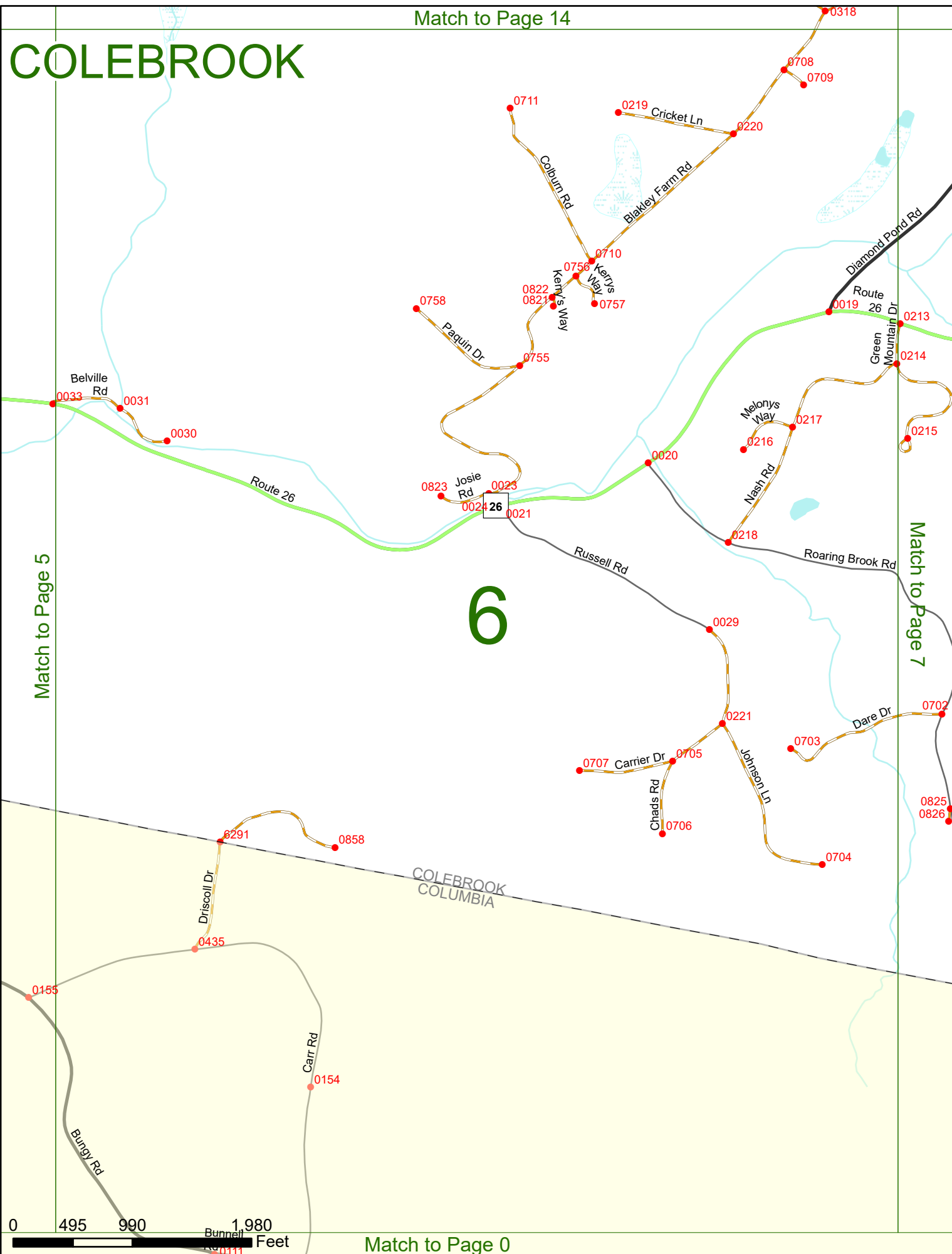


COLEBROOK

Match to Page 5

Match to Page 7

6



COLEBROOK

Match to Page 15

Gowa Way 0857

Diamond Pond Rd

Route 26 0213

Nash Rd 0214

Green Mountain Dr 0215

Roaring Brook Rd

Match to Page 6

Dare Dr 0702

Lewis Rd 0825
0826

0016

COLEBROOK
COLUMBIA

COLEBROOK
DIXVILLE
COLUMBIA
DIXVILLE

0 495 990 1,980 Feet

Match to Page 0

7

26

Dixville Notch Est 0831
0832

Kings Hwy 0210
0209

Jennings Rd 0207
0208

0005

0842

Munn Rd

Washburn Rd 0008
0845

0853
0010
0855
0009

Route 26

Match to Page 8

0003
0206
0002

0854

Gowa Way 0857

Match to Page 16

COLEBROOK

0006 Country Club Ln 0007

6047

0004

Gamsey Rd

Golf Links Rd

Munn Rd 0206

0003

0002

6078

Cold Spring Rd

0015

Match to Page 7

Route 26

0854

Balsams Brook Dr 0803

8

BROOKSVILLE

Valley Rd

Match to Page 0

0011

6048

W Route 26

0012

26

COLUMBIA DIXVILLE

0 495 990 1,980 Feet

Match to Page 0

COLEBROOK

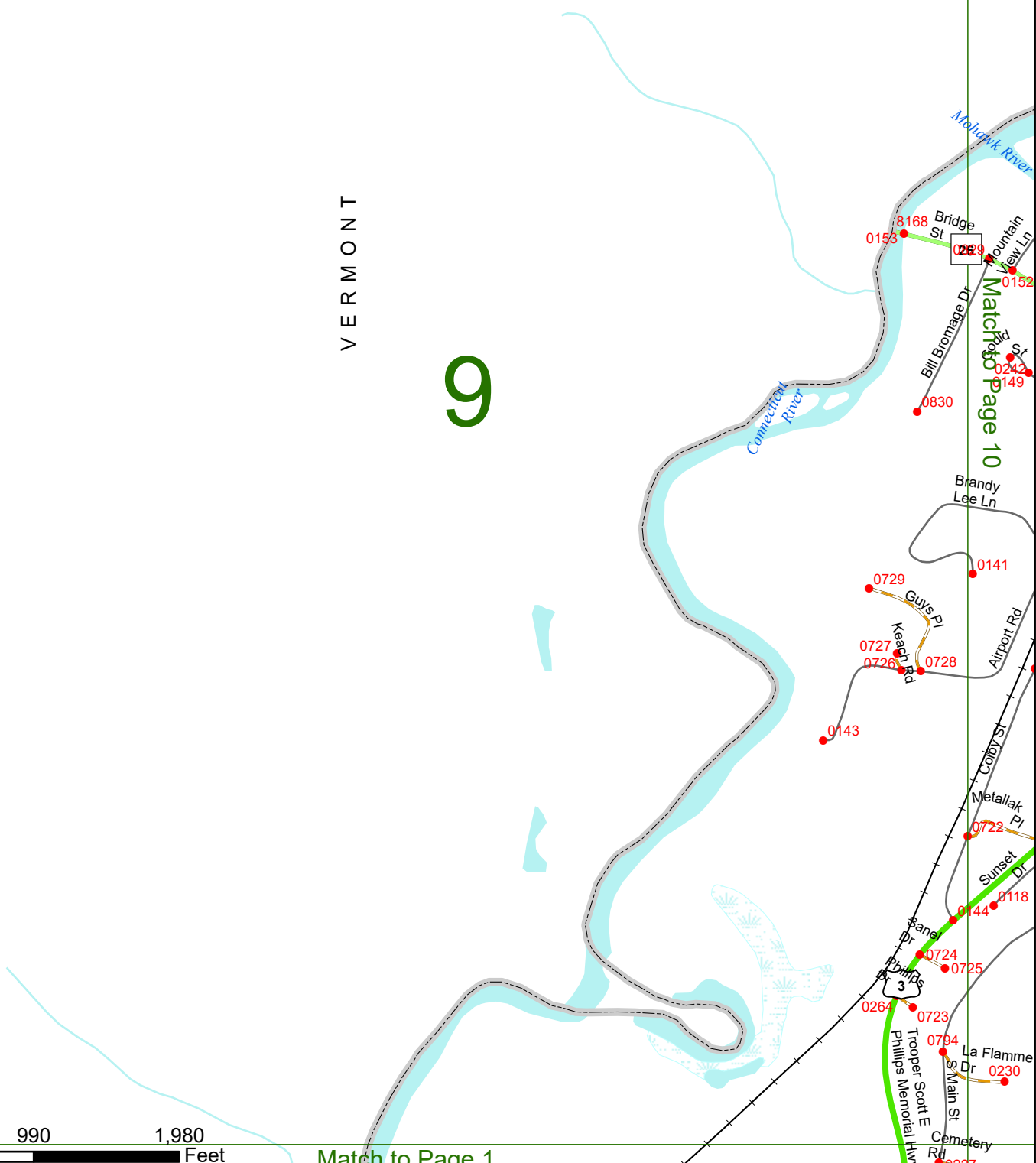
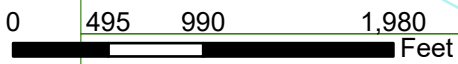
Match to Page 0

VERMONT

9

Match to Page 10

Match to Page 1



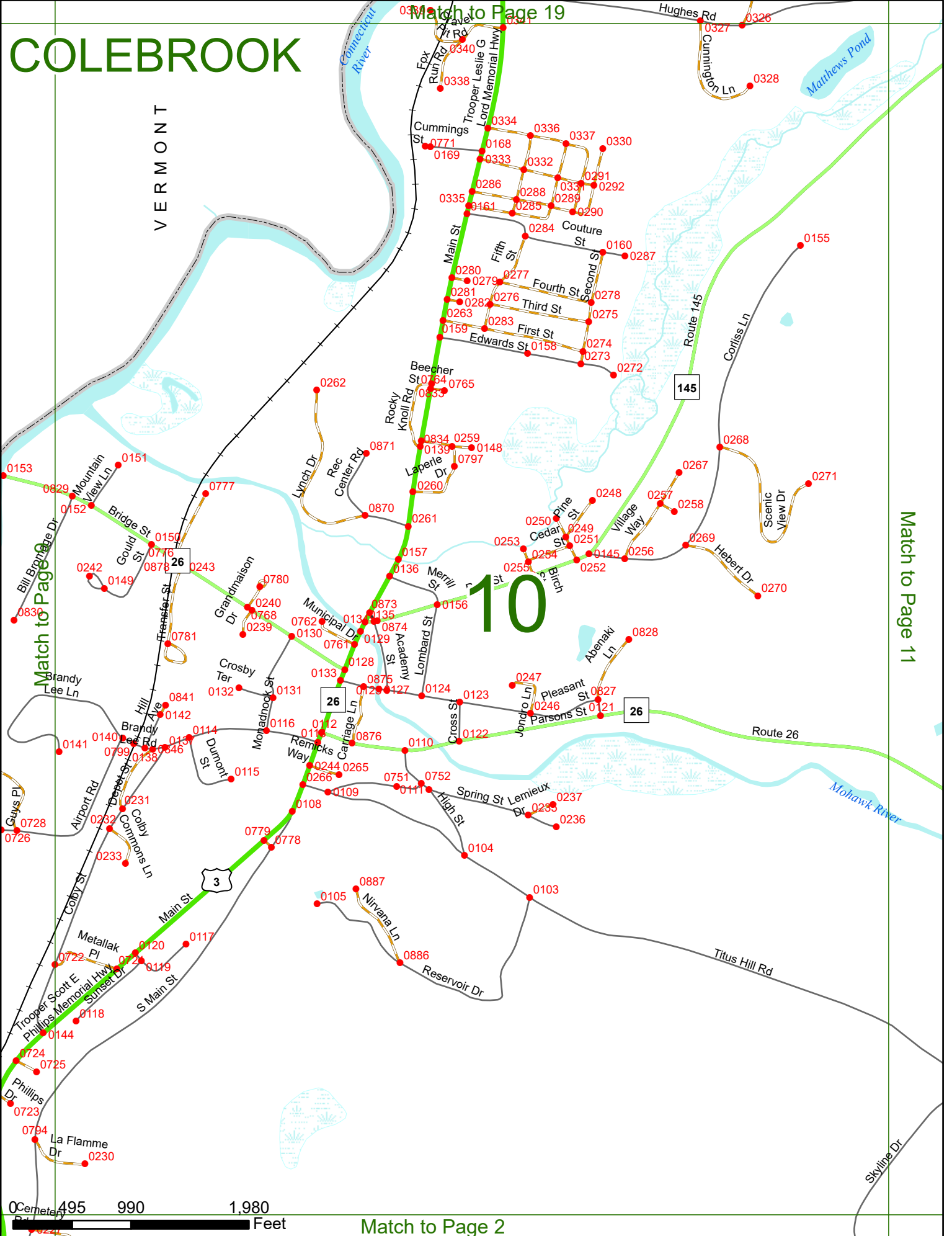
COLEBROOK

VERMONT

Match to Page 19

Match to Page 11

10



0 Cemetery Rd 495 990 1,980 Feet

Match to Page 2

COLEBROOK

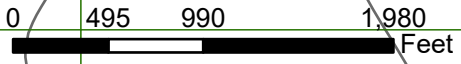
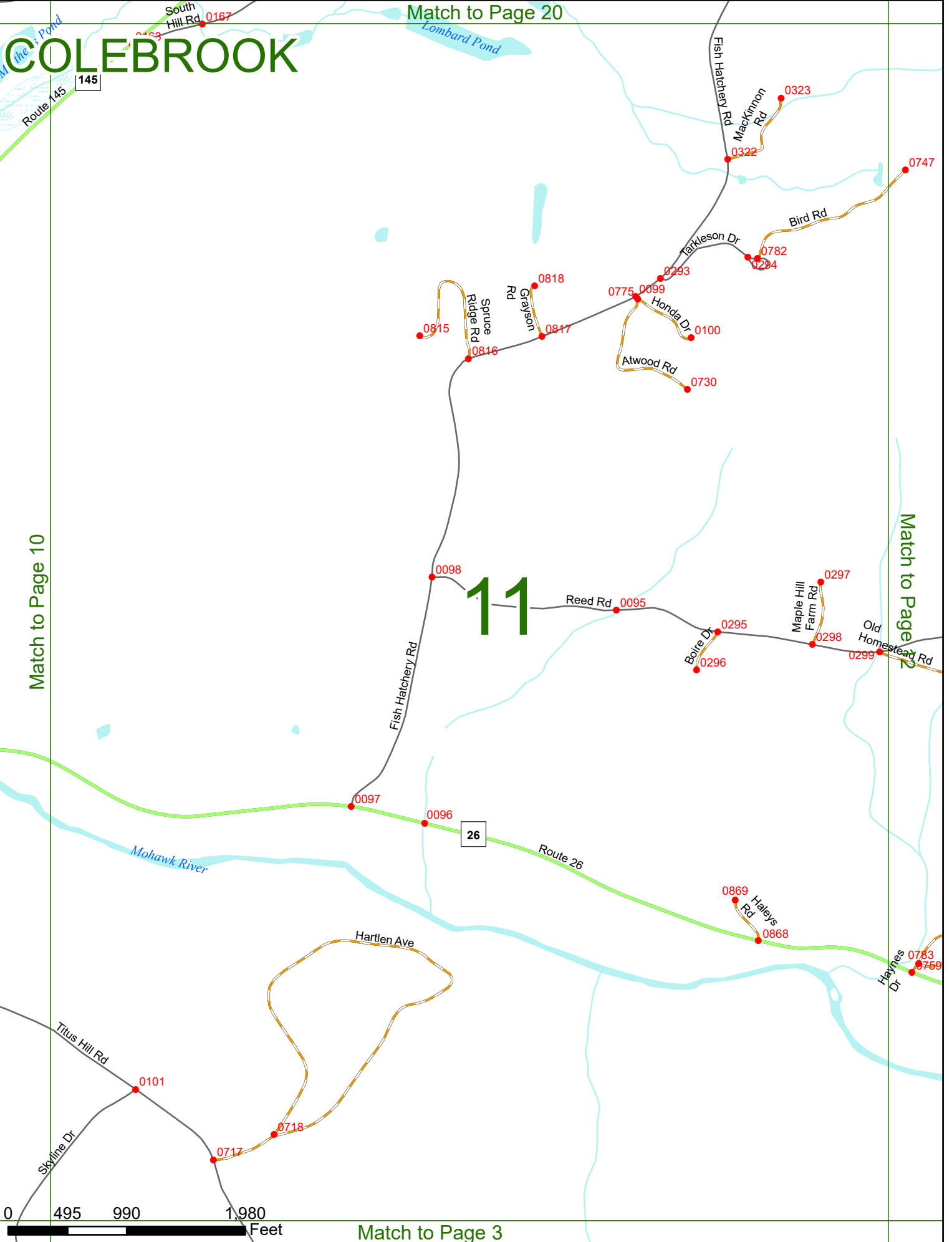
Match to Page 20

Match to Page 10

Match to Page 22

11

26



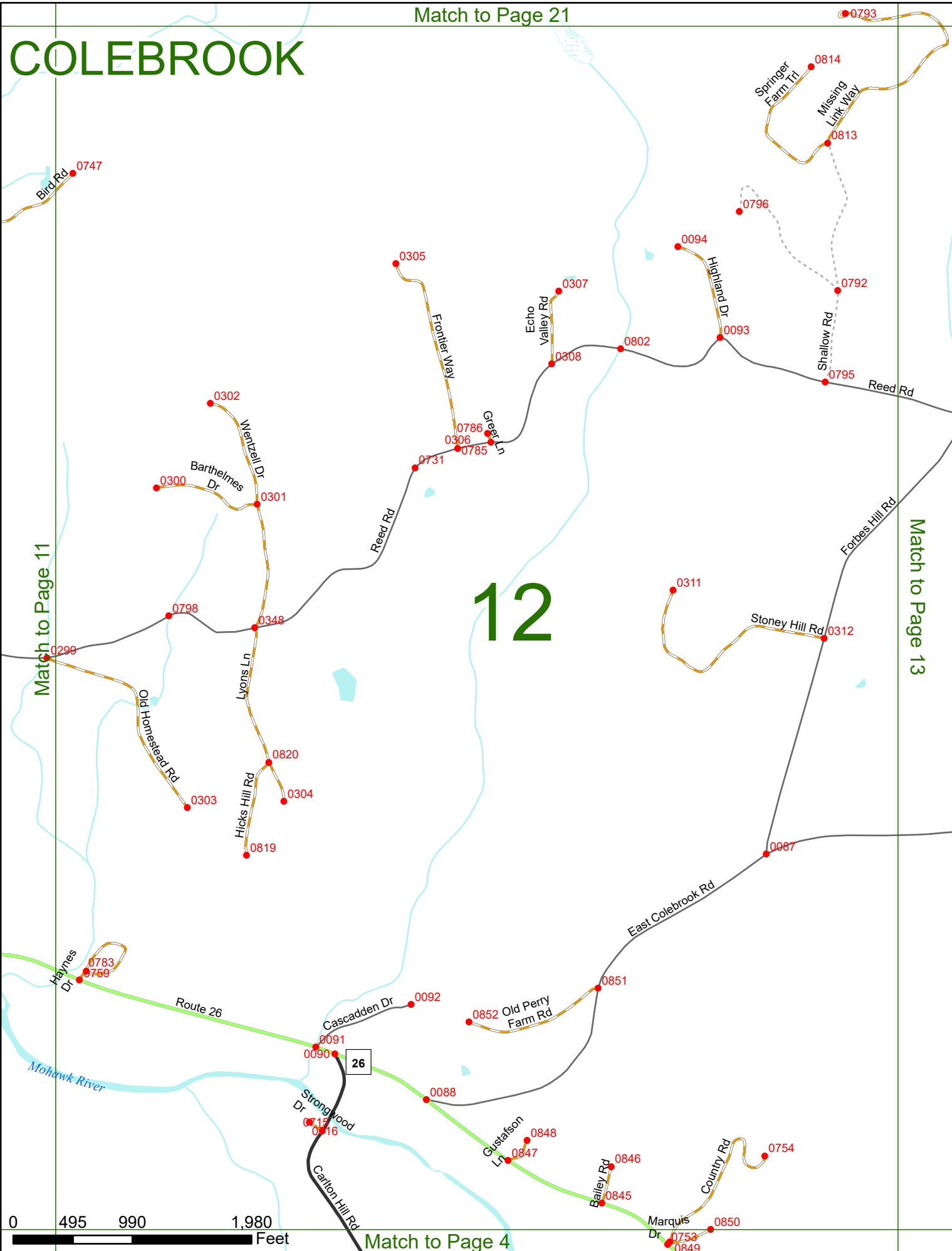
Match to Page 3

COLEBROOK

12

Match to Page 11

Match to Page 13



Match to Page 22


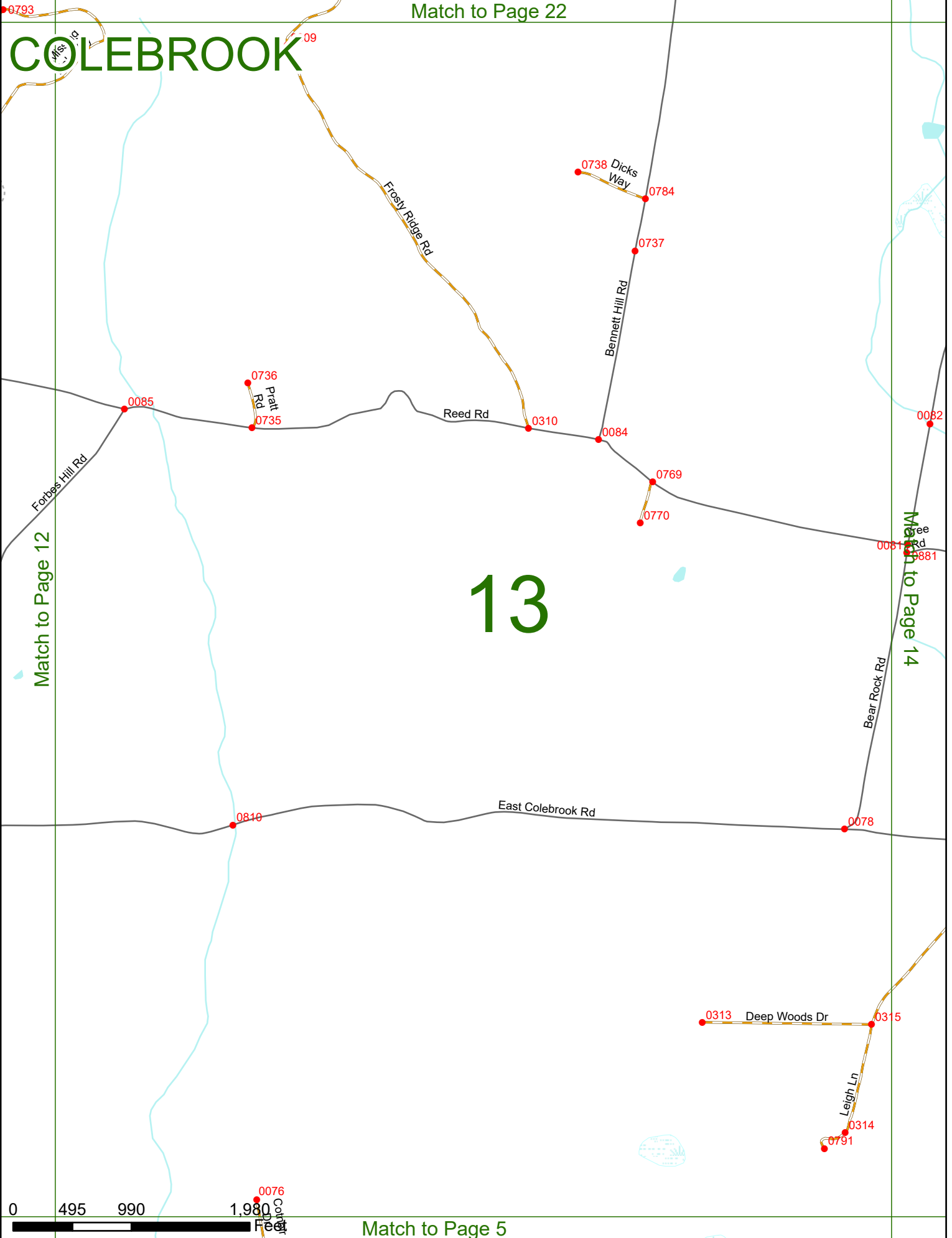
COLEBROOK

13

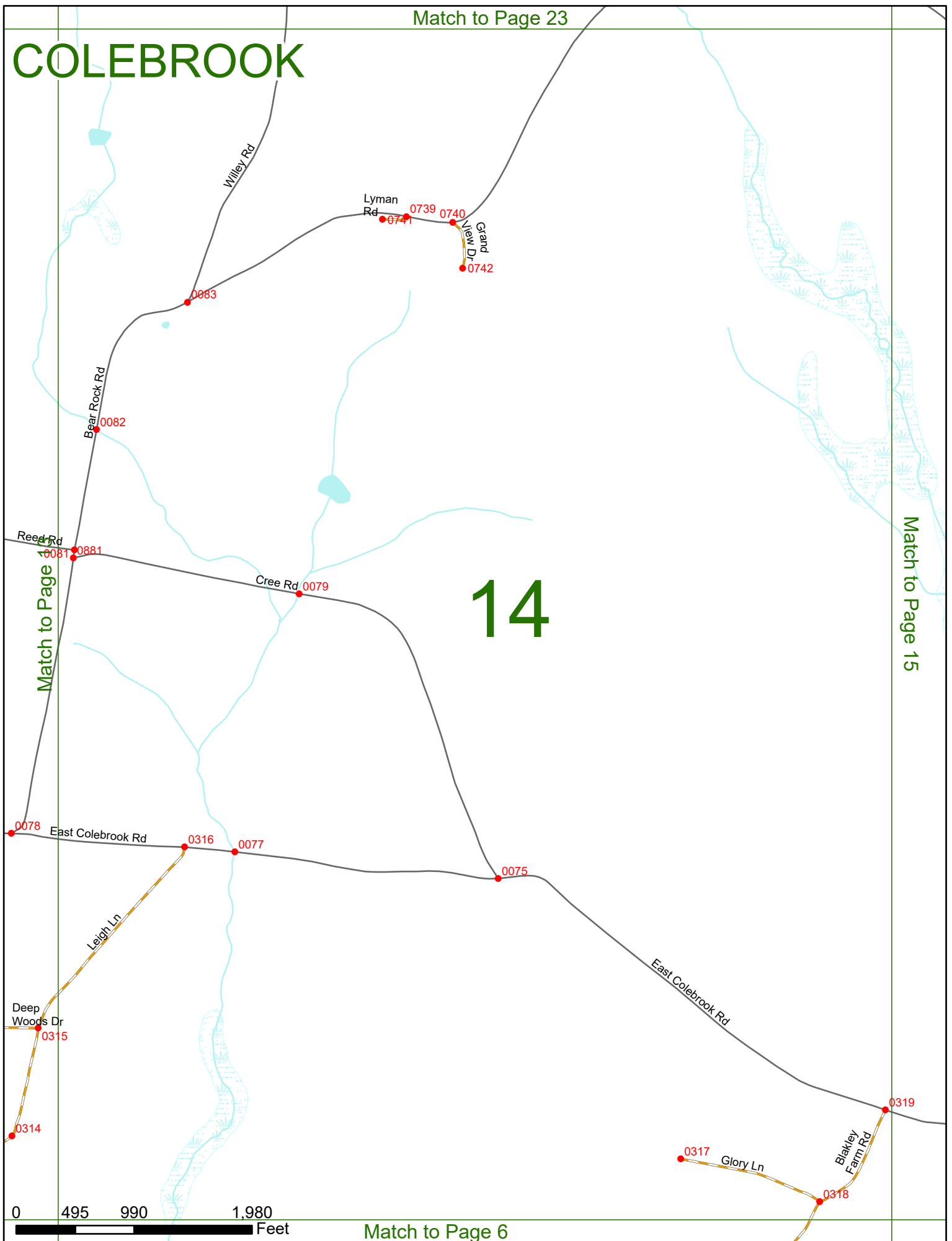
Match to Page 12

Match to Page 14

Match to Page 5



COLEBROOK



Match to Page 11

Match to Page 15

14

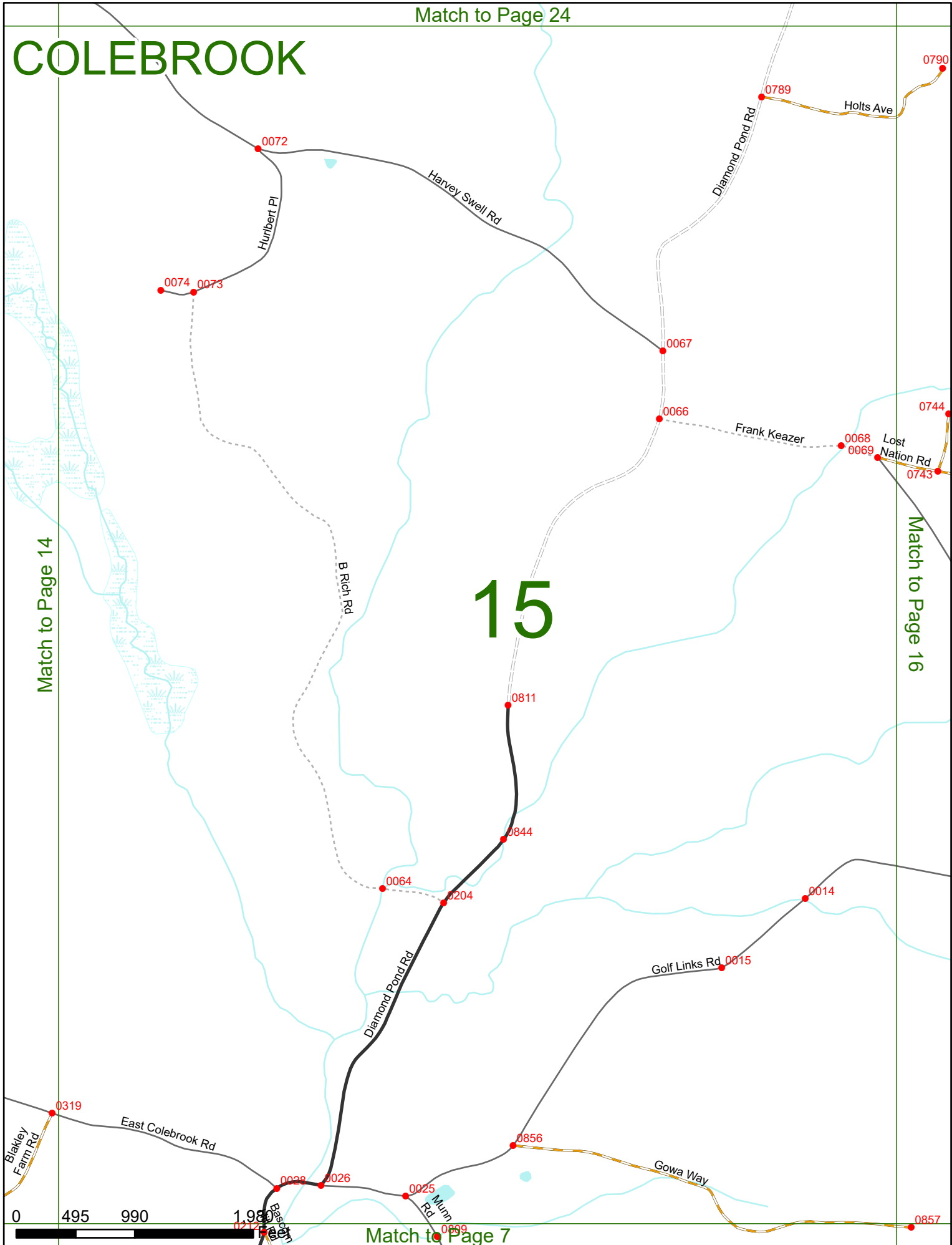


COLEBROOK

15

Match to Page 14

Match to Page 16



0 495 990

1980

Match to Page 7

0857

COLEBROOK

Holts Ave

Lost Nation Rd

0070

0320

0744

0069

Lost Nation Rd

0743

Match to Page 15

16

Match to Page 17

Frank Keazer

0013

0012

0883

0011

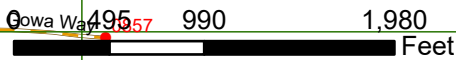
Golf Links Rd

COLEBROOK
DIXVILLE

6046

0010

Cold Spring Rd



COLEBROOK

Lost Nation Rd

Match to Page 16

COLEBROOK
DIXVILLE

17

Mud Pond

Match to Page 0

Golf Links Rd
495
6046
0010
Spring Rd

0 990 1,980 Feet

Match to Page 0

COLEBROOK

Match to Page 27

Ramsey Rd
0786 0861
Riverview Rd
0862

Trooper Leslie G
Lord Memorial Hwy

3

0860
Noon
Rock Rd
0859

0750
Dion
Dr
0838
018
0839
Rest Area
State
0343

Connecticut
River

Match to Page 19

18

VERMONT

Match to Page 0

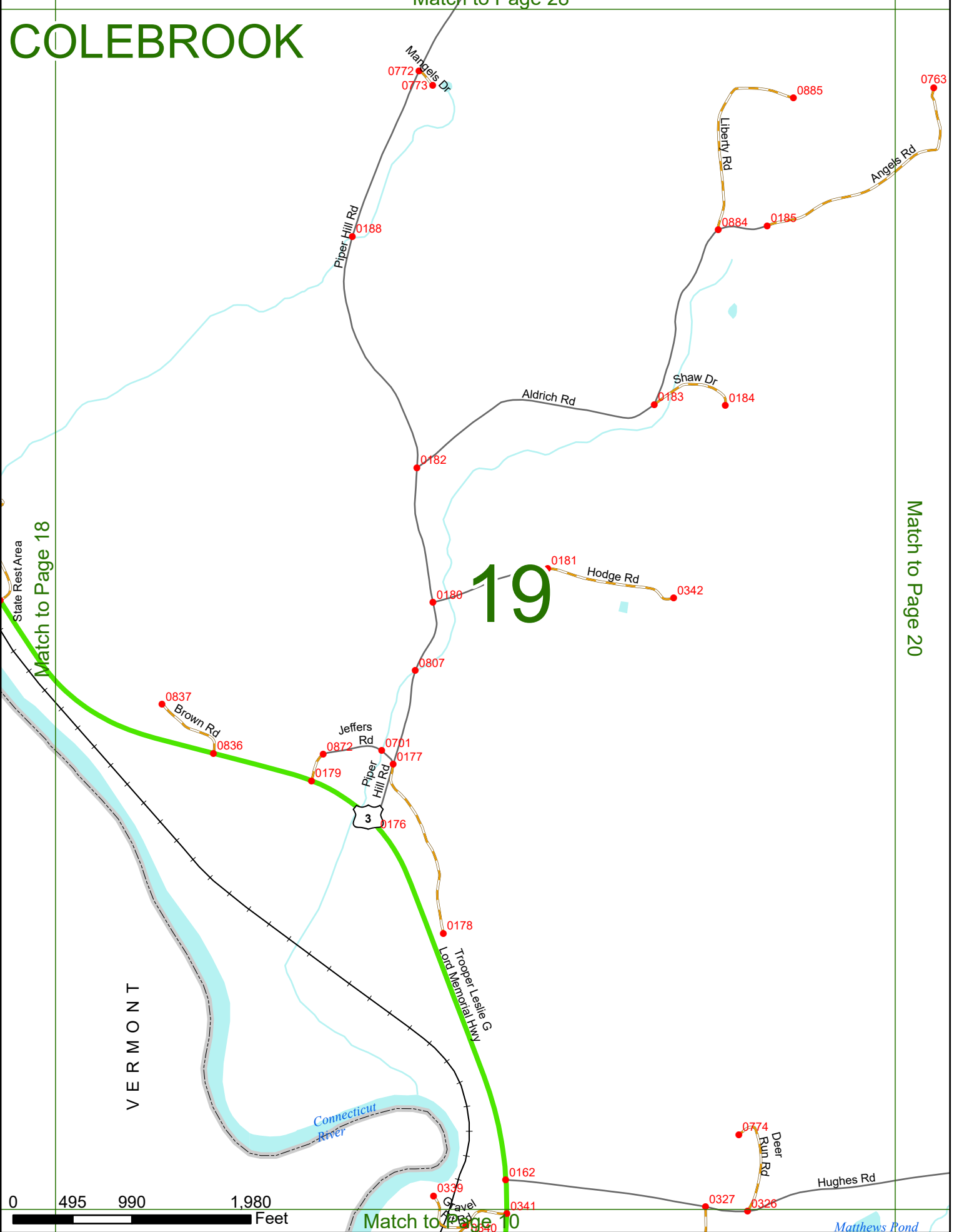
0 495 990 1,980 Feet

Match to Page 9

COLEBROOK

19

Match to Page 18



COLEBROOK

STEWARTSTOWN
COLEBROOK

0027

Hollow Rd

6083

0763

Angels Rd

Route 145

0189

0190

0867

Indian Trl

0866

0806

20

Route 145

145

Match to Page 21

South Hill Rd

0748

Serenity Ln

0749

0192

0325

0324

Bean Rd

0175

0174

Stevens Hill Rd

Fish Hatchery Rd

South Hill Rd

Hughes Rd

0166

0164

0165

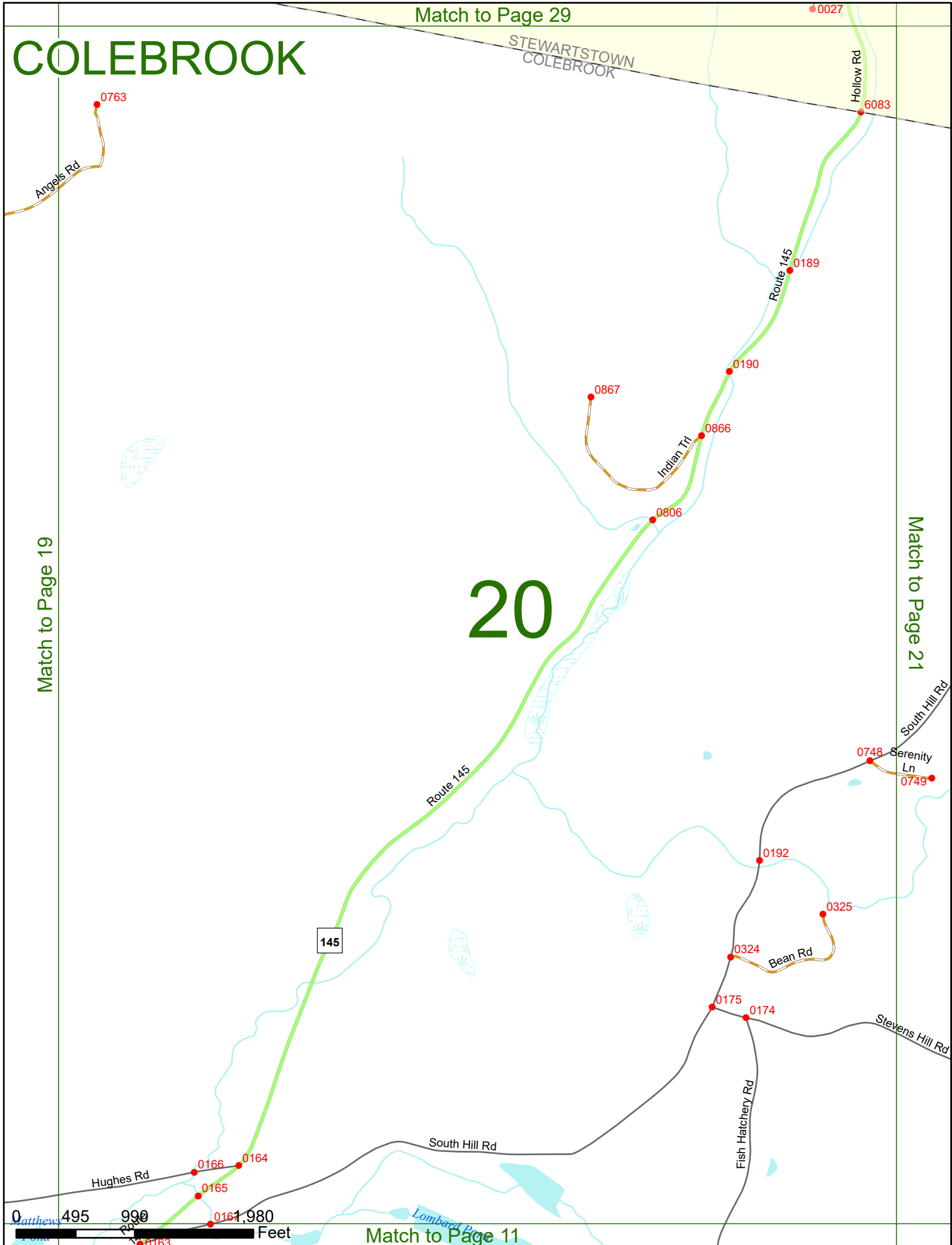
0161

1980

Matthew
495
990

0163
Feet

Lombard Rd
Match to Page 11



Match to Page 0

COLEBROOK

STEWARTSTOWN
COLEBROOK

21

Match to Page 20

Match to Page 22

Match to Page 12

6083

0153

0147

0146

6084

0195

0193

0194

South Hill Rd

Serenity Ln

0748

0749

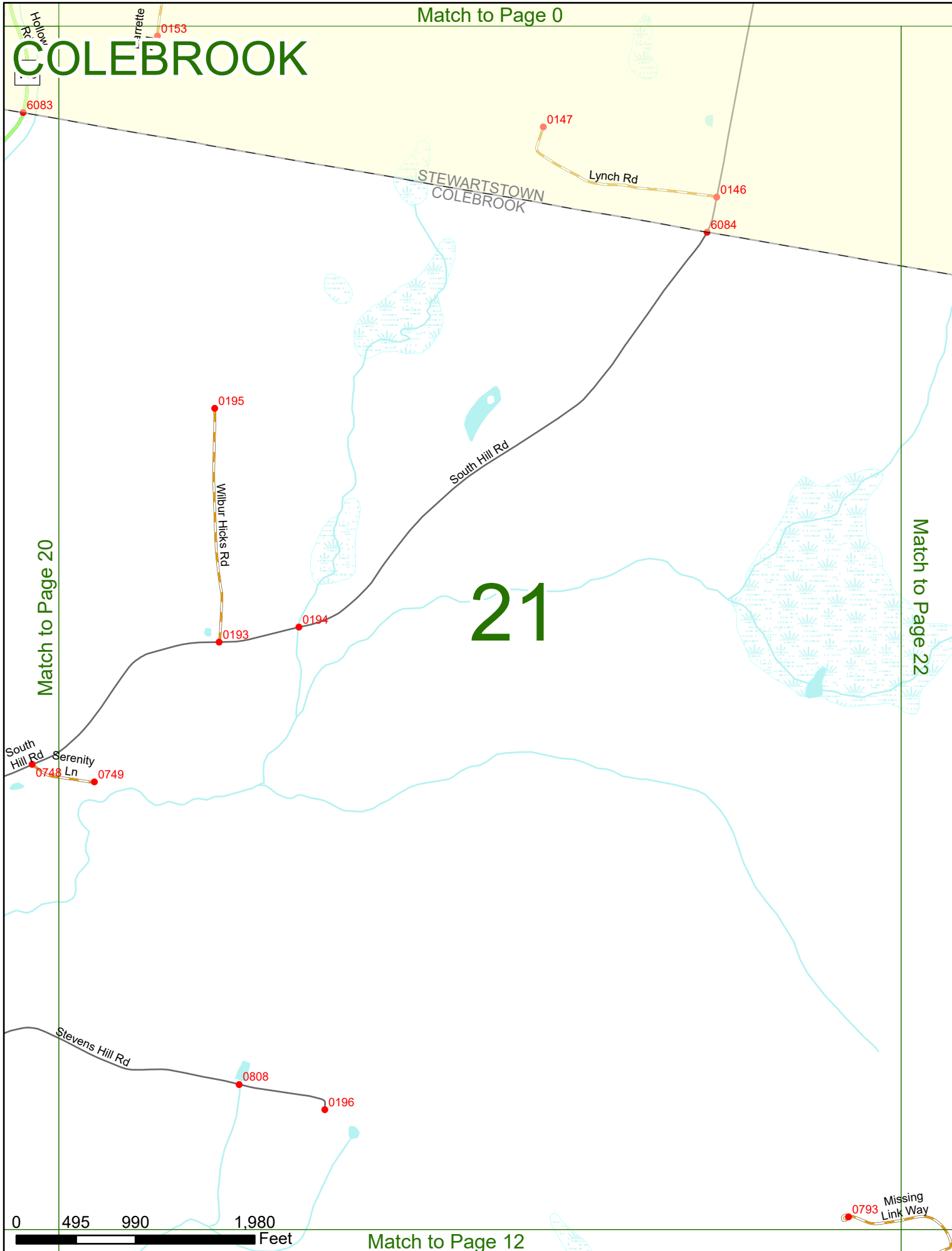
Stevens Hill Rd

0808

0196

0793

Missing Link Way



COLEBROOK

Match to Page 0

Noyes Rd

Quimby Rd

0234
0235

0143

0144

Boudle Rd

0145

6257

STEWARTSTOWN
COLEBROOK

22

Match to Page 21

Match to Page 23

0198

0745

Hol Don Rd

0746

0197

Hensen Rd

Frosty Ridge Rd

0321

Bennett Hill Rd

0793
Missing Link Way

0 495 990 1,980 Feet

0309

Match to Page 13

Match to Page 0

COLEBROOK

STEWARTSTOWN
COLEBROOK

23

Noyes Rd

0008

0034

0007

Heath Rd

Bear Rock Rd

Match to Page 22

Match to Page 24

0198

Hoi Don Rd
0746

0200

Hensen Rd

0199

Willey Rd

Windswept Ln
0788

0787

Bear Rock Rd

0201

Harvey Swell Rd

0 495 990 1,980 Feet

Match to Page 14

COLEBROOK

Match to Page 0

Coleman SP

24

STEWARTSTOWN
COLEBROOK

Match to Page 23

Match to Page 25

Match to Page 15

0008

0007

Heath Rd

0004

0002

0005

0273

0003

0006

Heath Rd

6085

Windswept
Ln

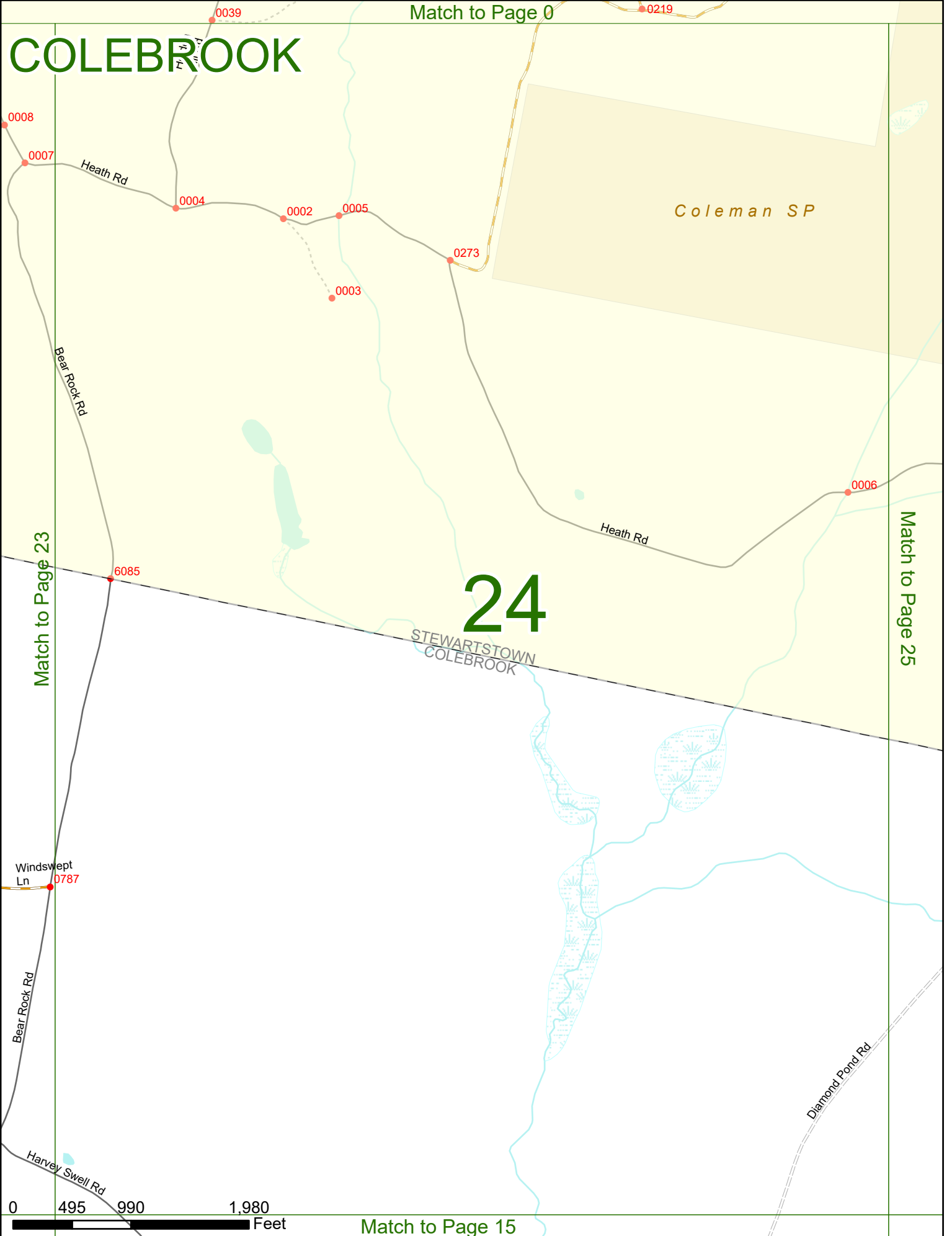
0787

Bear Rock Rd

Harvey Swell Rd

Diamond Pond Rd

0 495 990 1,980 Feet



COLEBROOK

Coleman SP

Diamond Pond Rd

0123

0001

Rustys Rd

0124

0125

Heath Rd

0006

0263

25

Sugar Hill Rd

0128

Cyr Rd

0127

0126

6086

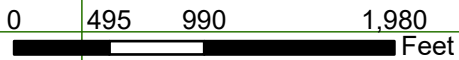
STEWARTSTOWN
COLEBROOK

0804

Diamond Pond Rd

Match to Page 24

Match to Page 26



Match to Page 0

COLEBROOK

Coleman SP

STEWARTSTOWN
DIXVILLE

26

Match to Page 25

Match to Page 0

STEWARTSTOWN
COLEBROOK

COLEBROOK
DIXVILLE

0 495 990 1,980 Feet

Match to Page 17

COLEBROOK

Match to Page 0

Match to Page 0

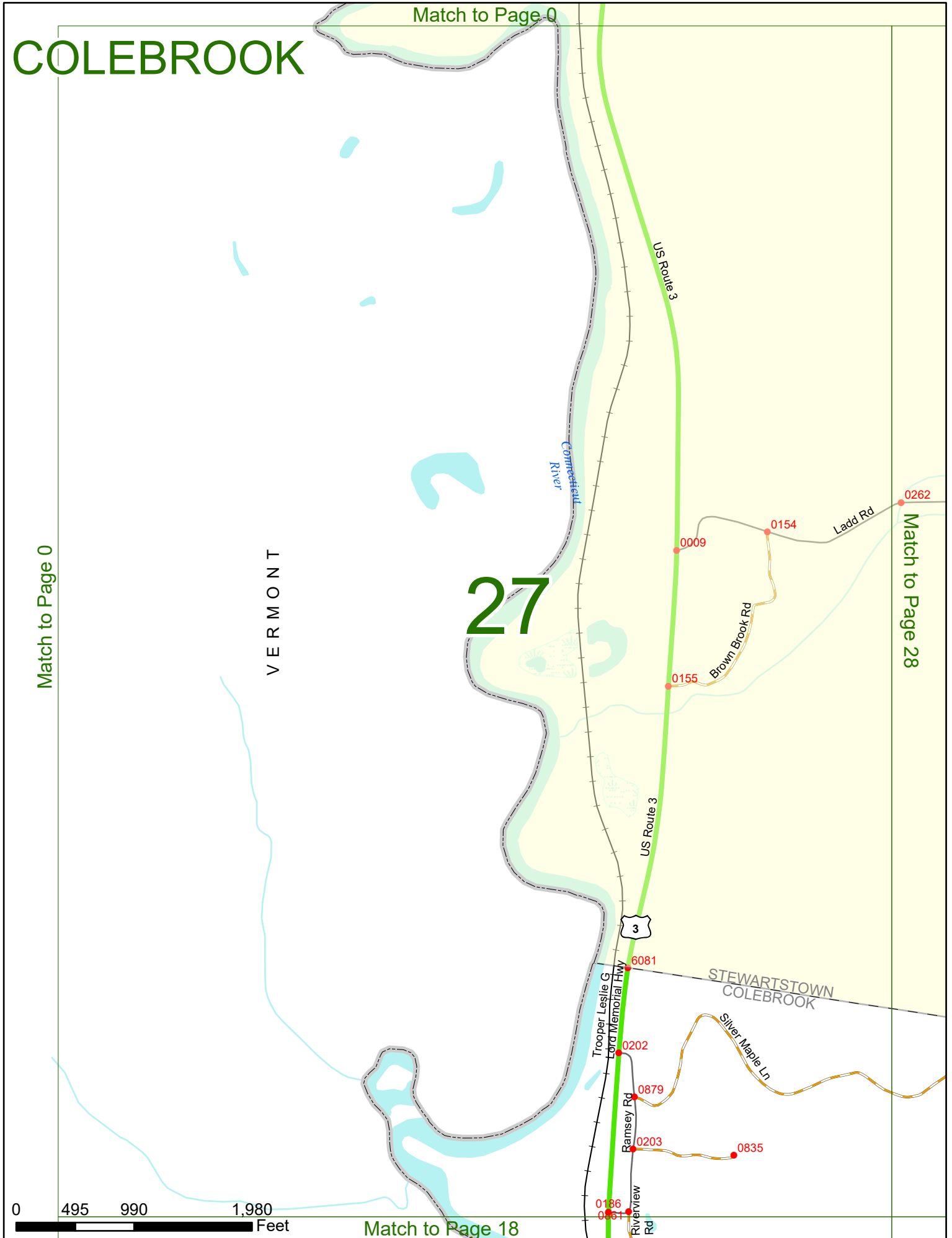
VERMONT

27

Match to Page 28

0 495 990 1,980 Feet

Match to Page 18



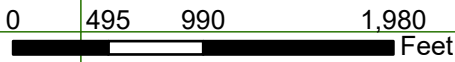
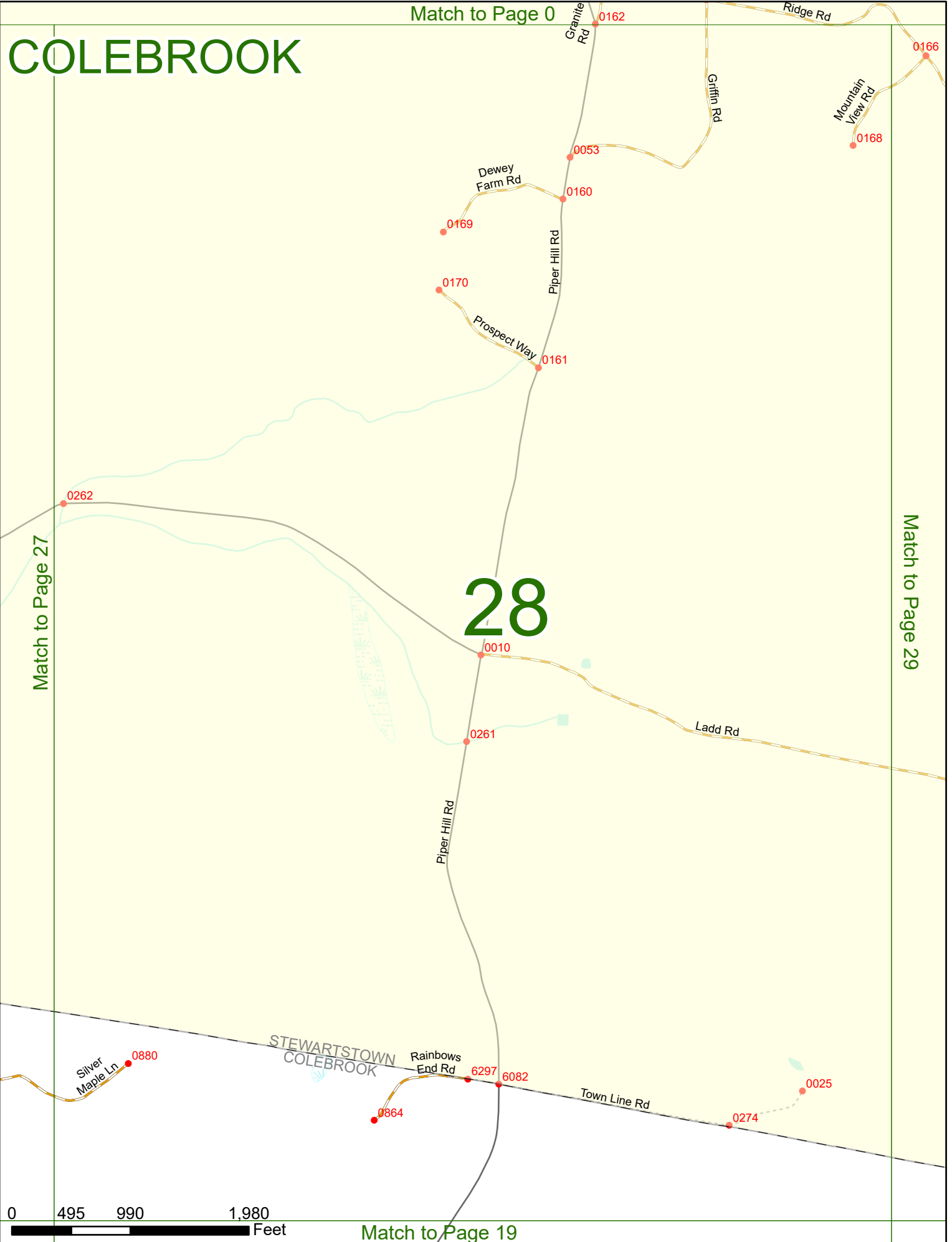
COLEBROOK

Match to Page 0

Match to Page 29

28

Match to Page 27



Match to Page 19

Match to Page 0

COLEBROOK

North View

Bishop Brook Rd

0168

0165

0167

Ridge Rd

Match to Page 28

29

Match to Page 0

Bear Rock Rd

0029

Ladd Rd

Handscrabble Rd

0028

145

Hollow Rd

0027

0026

STEWARTSTOWN
COLEBROOK

0 495 990 1,980 Feet

Match to Page 20