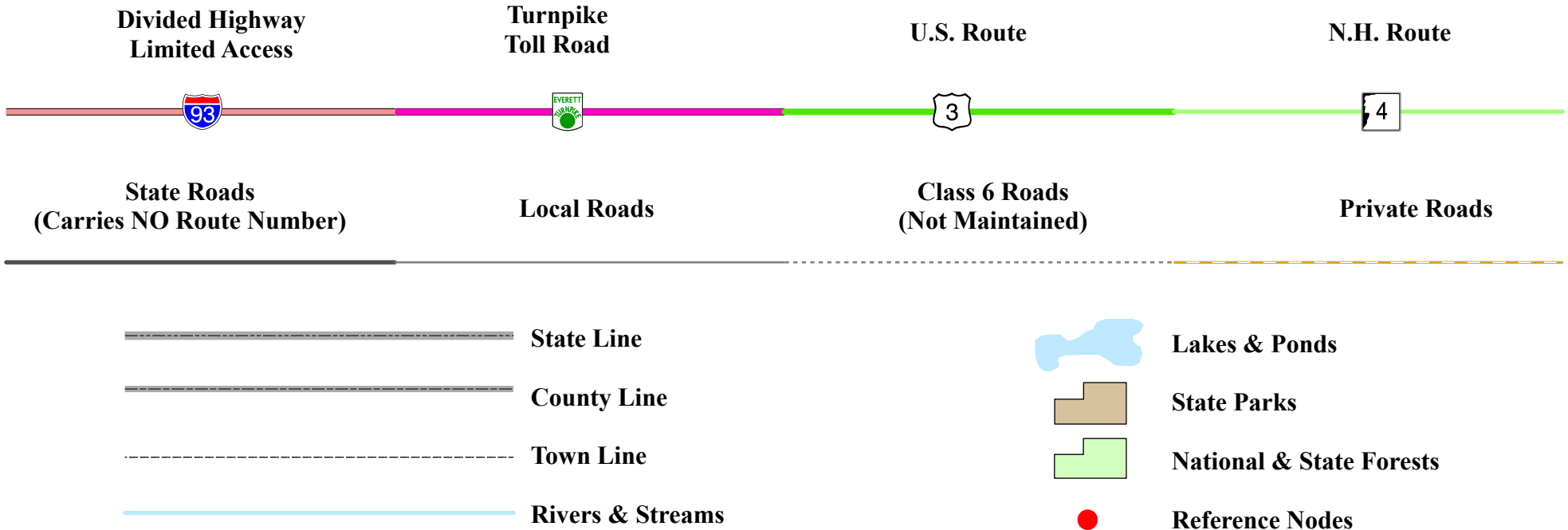




Maps and data sets are not guaranteed to be free from errors and omissions. Data is in a constant state of update and correction by various groups and agencies. Information displayed on this map is the best available at the time of publication.

2024 Nodal Reference Bookmap

LEGEND



NHDOT will accept crash locations based on the State of NH Uniform Police Traffic Accident Report.

Crash occurred on:

Option 1 Street Address
 123 Main Street

Option 2 Route No and/or Distance from NESW Intesecting Road, Bridge,
 Street name Intersecting Street Town/County line
 Main Street 500 E Oak Street

Option 3 First Node Distance from First Node Second Node
 515 212 632

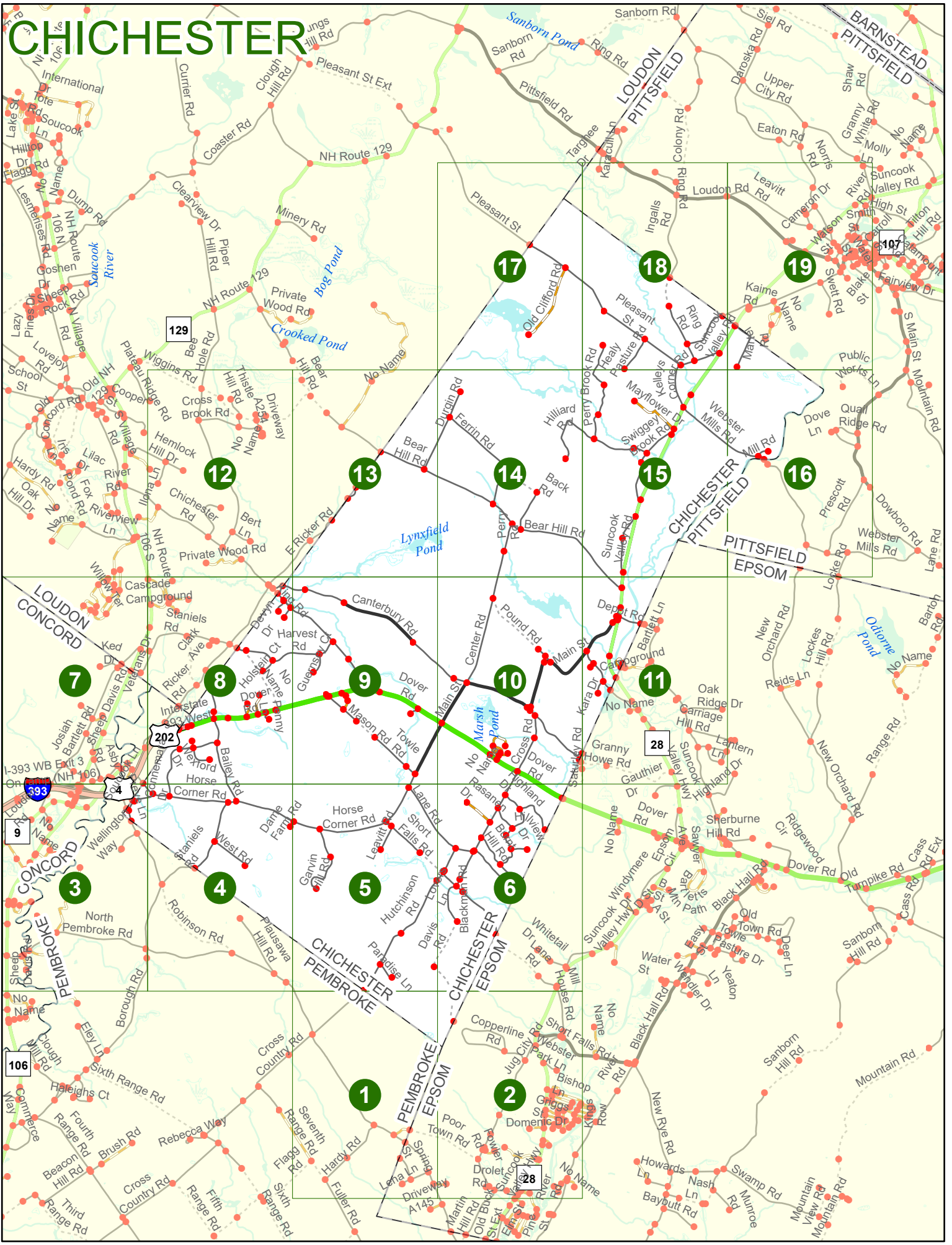
Option 4 Route No and/or Mile Marker on Interstate Only NESW Mile (Marker)
 Street name
 189S 700 feet S 36.8

Option 3 – Example

Street Name Loudon Road
First Node 803
Distance from First Node 318 Ft
Second Node 813



CHICHESTER



CHICHESTER

Match to Page 5

CHICHESTER
PEMBROKE

Cross Country Rd

0236

0235

North Pembroke Rd

1

Match to Page 2

Match to Page 0

PEMBROKE
EPSOM

0233

Poor Town Rd

0706

6058

6057

Seventh Range Rd

N Pembroke Rd

0570

Hardy Rd

0611

0408

Spring St

Flagg Rd

0189

Lena Ln

0404

Fuller Rd

0406

0405

Driveway
A146

0521

0522

0 495 990 1,980 Feet

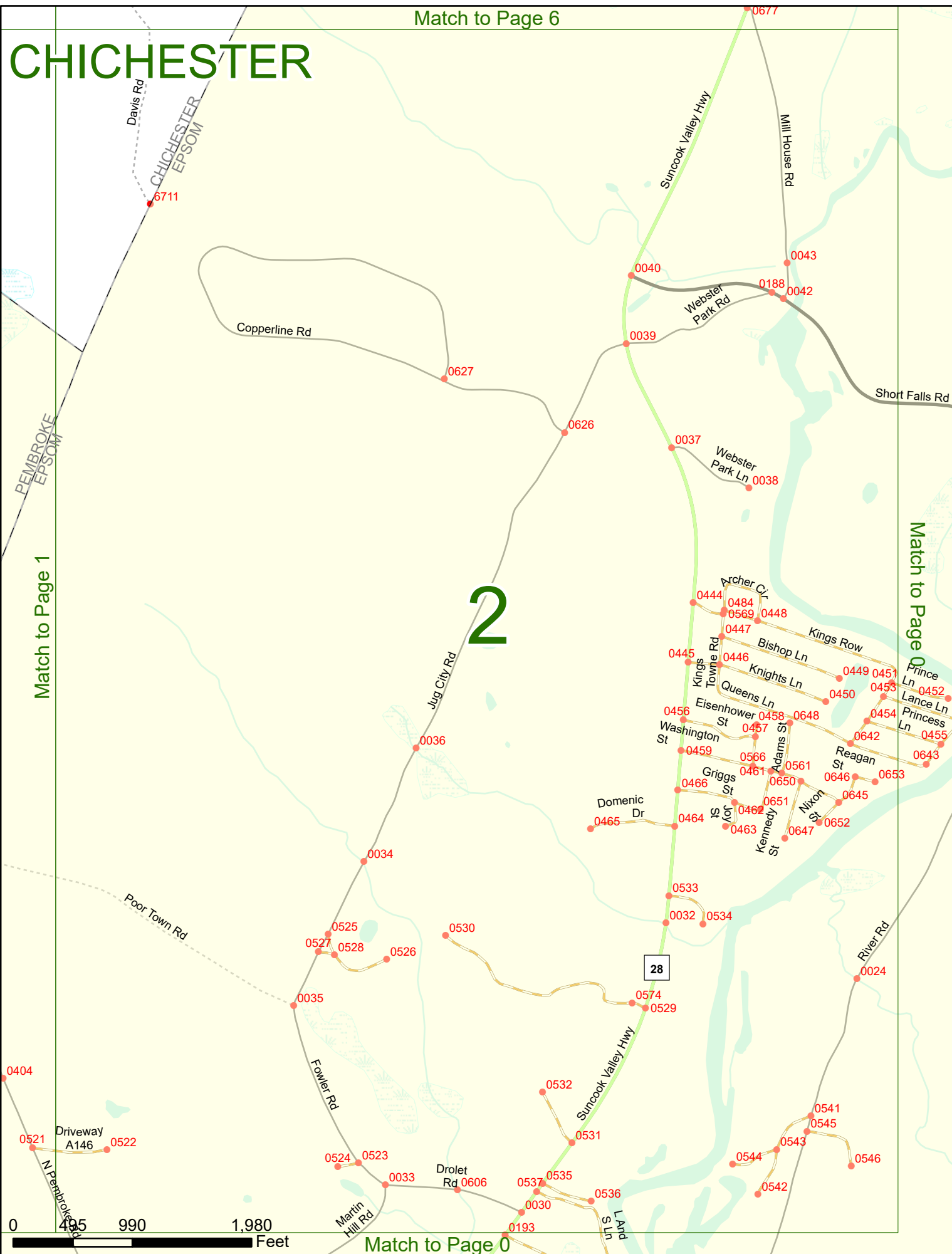
Match to Page 0

CHICHESTER

2

Match to Page 1

Match to Page 0



Match to Page 8

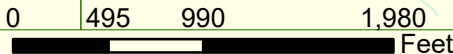
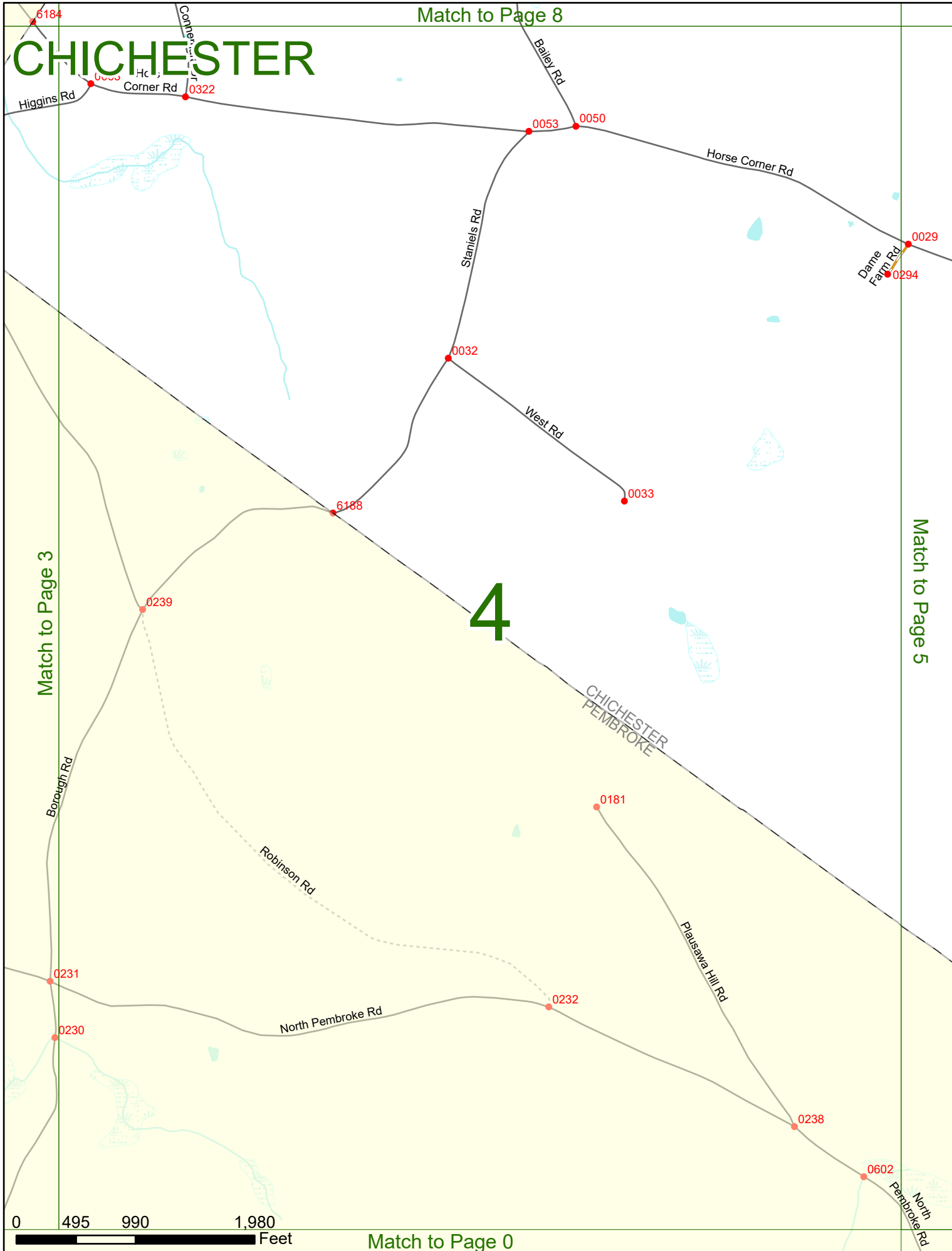
CHICHESTER

4

Match to Page 3

Match to Page 5

Match to Page 0

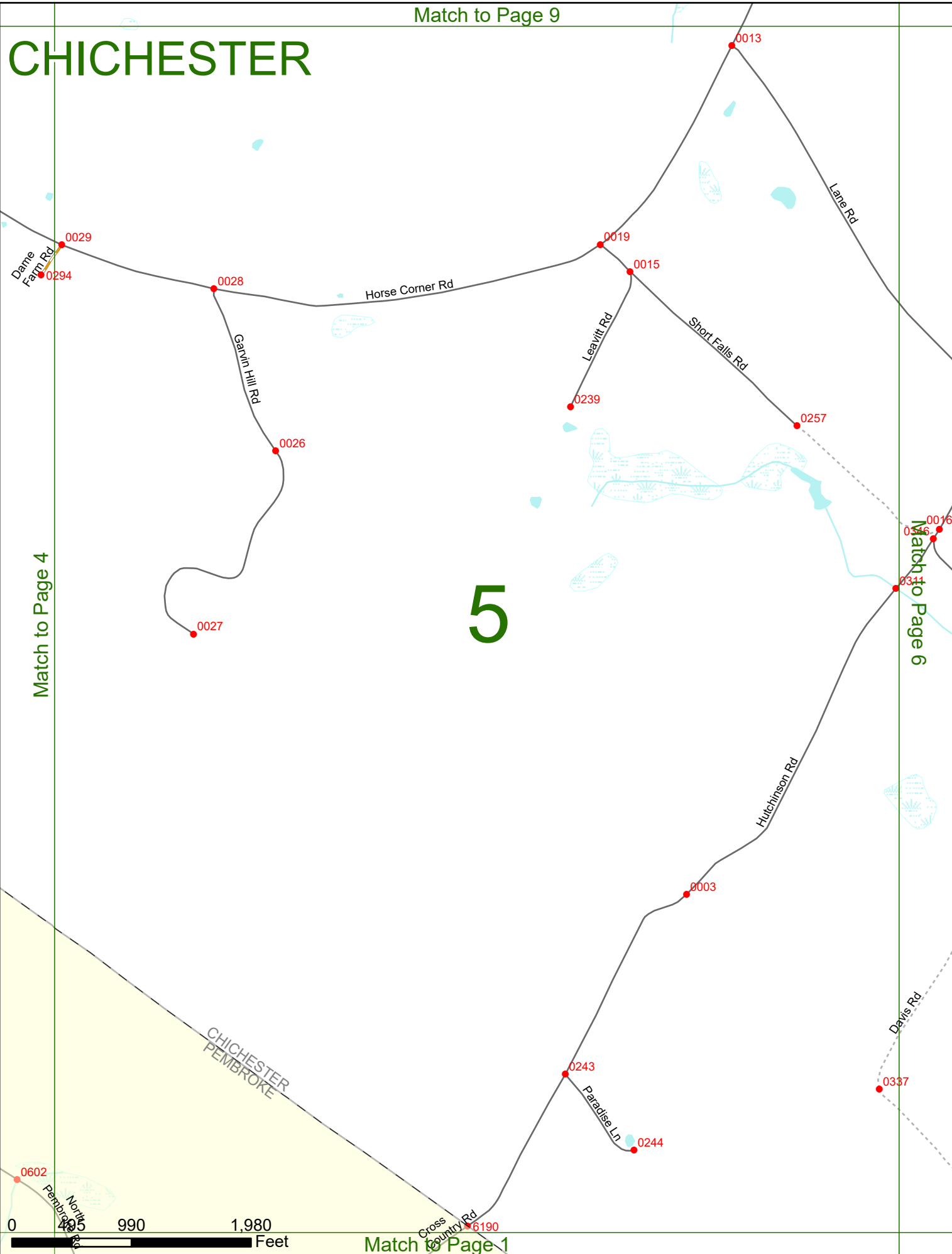


CHICHESTER

5

Match to Page 4

Match to Page 6



CHICHESTER

Match to Page 10

Saturley Rd

Dover Rd

9

6061

202

0159

4

0042

Highland Dr

0023

0022

Fred Wood Dr

Rasanen Dr

0246

0247

0018

Hillview Dr

0704

Lane Rd

0017

0316

0014

Smith Sanborn Rd

0012

0011

Deer Run Rd

0265

0266

0009

Burnt Hill Rd

6

CHICHESTER
EPSOM

Match to Page 0

Match to Page 5

0016

0346

Lovers Ln

0259

0005

0310

0311

Blackman Rd

Short Falls Rd

0001

6059

Davis Rd

Lane Rd

0671

Whitetail Dr

0062

Elkins Rd

Suncook Valley Hwy

0072

280058

0337

0477

0044

0677

Mill House Rd

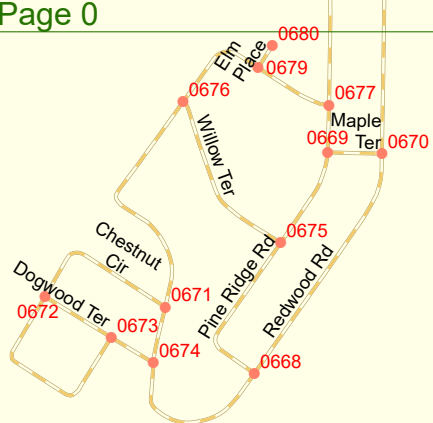
0 495 990 1,980 Feet

Match to Page 2

Match to Page 0

CHICHESTER

LOUDON
CONCORD



Match to Page 0

7

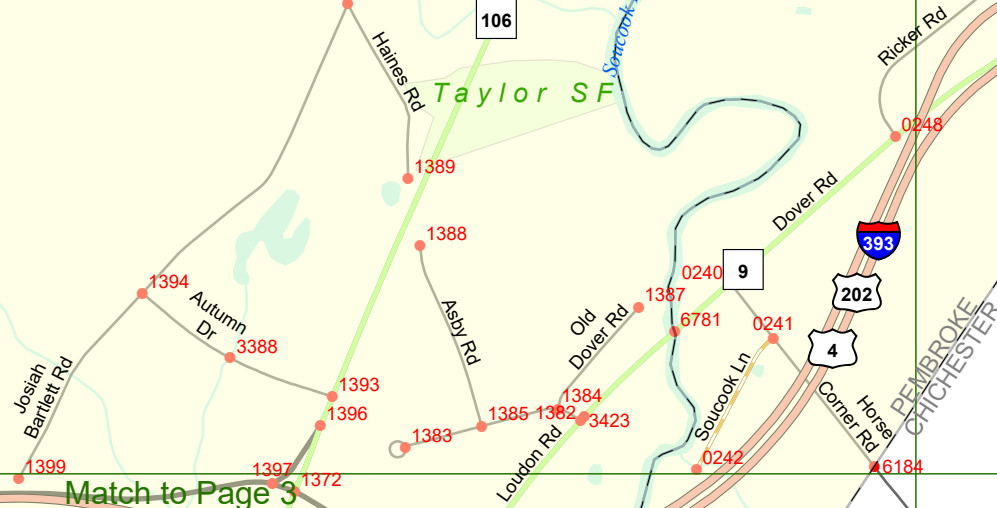
Match to Page 8




106

Taylor SF

CONCORD
PEMBROKE

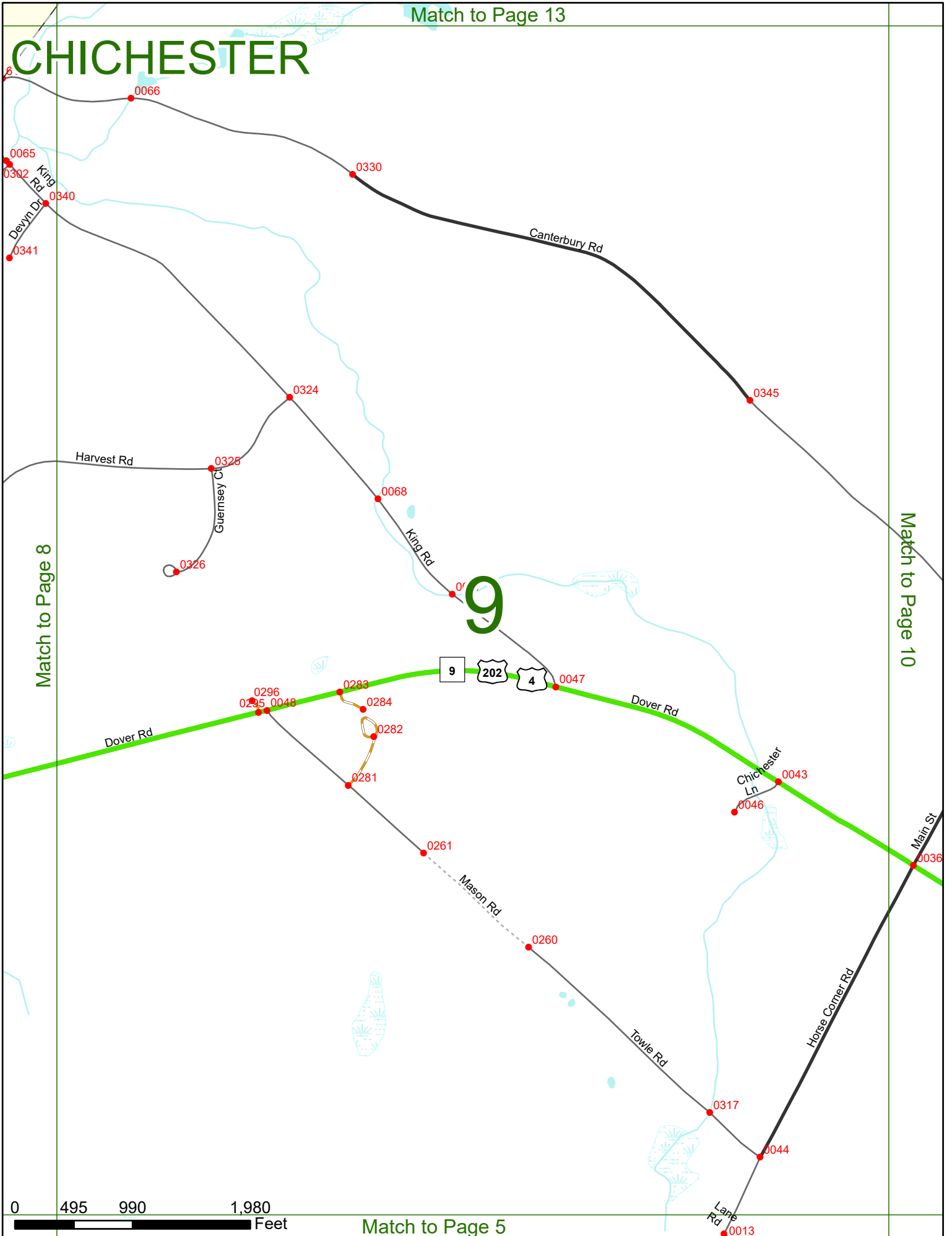


Ricker Rd
Dover Rd
Horse Corner Rd
PEMBROKE
CHICHESTER



Match to Page 3

CHICHESTER



Match to Page 8

Match to Page 10

0 495 990 1,980 Feet

Match to Page 5

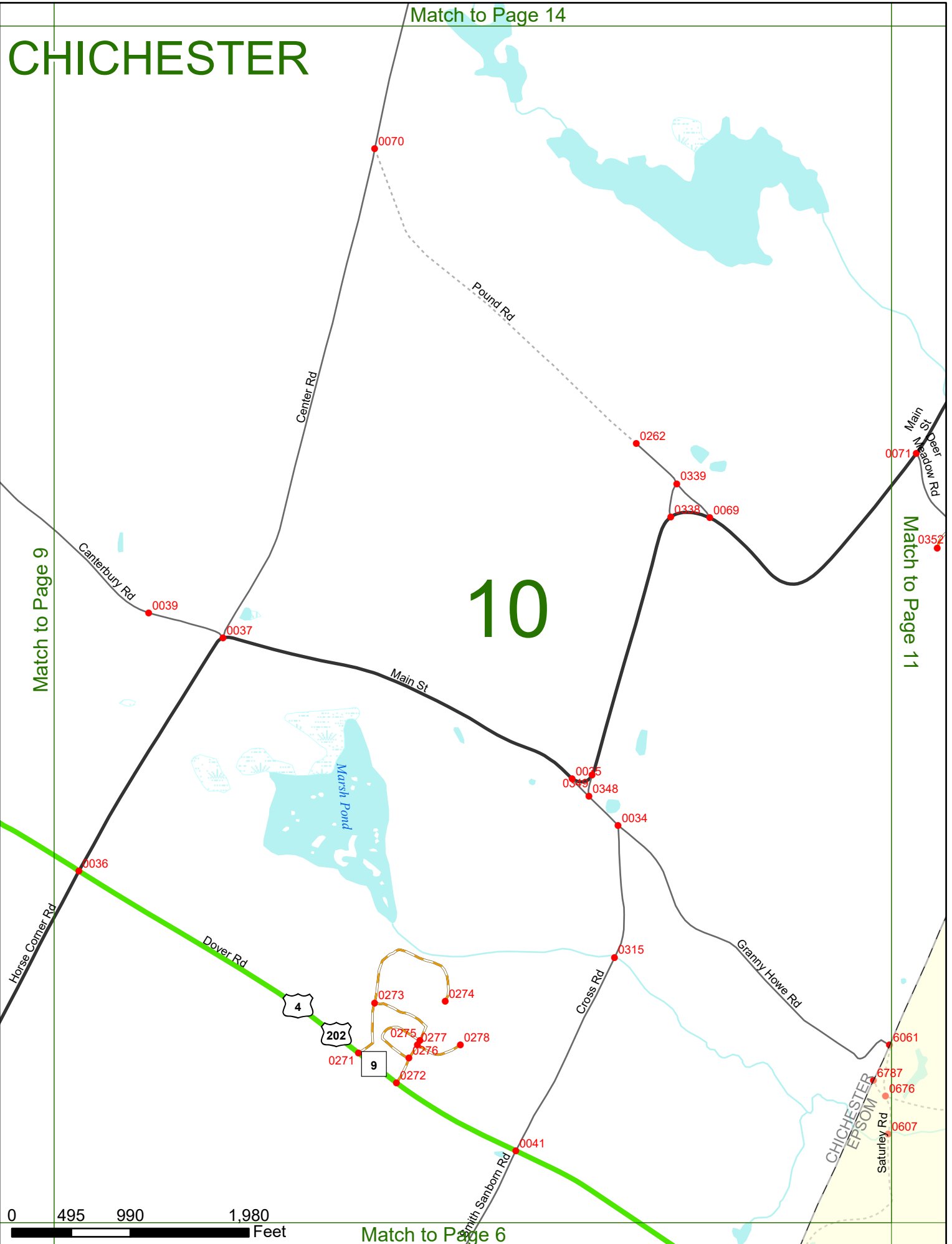
CHICHESTER

Match to Page 14

10

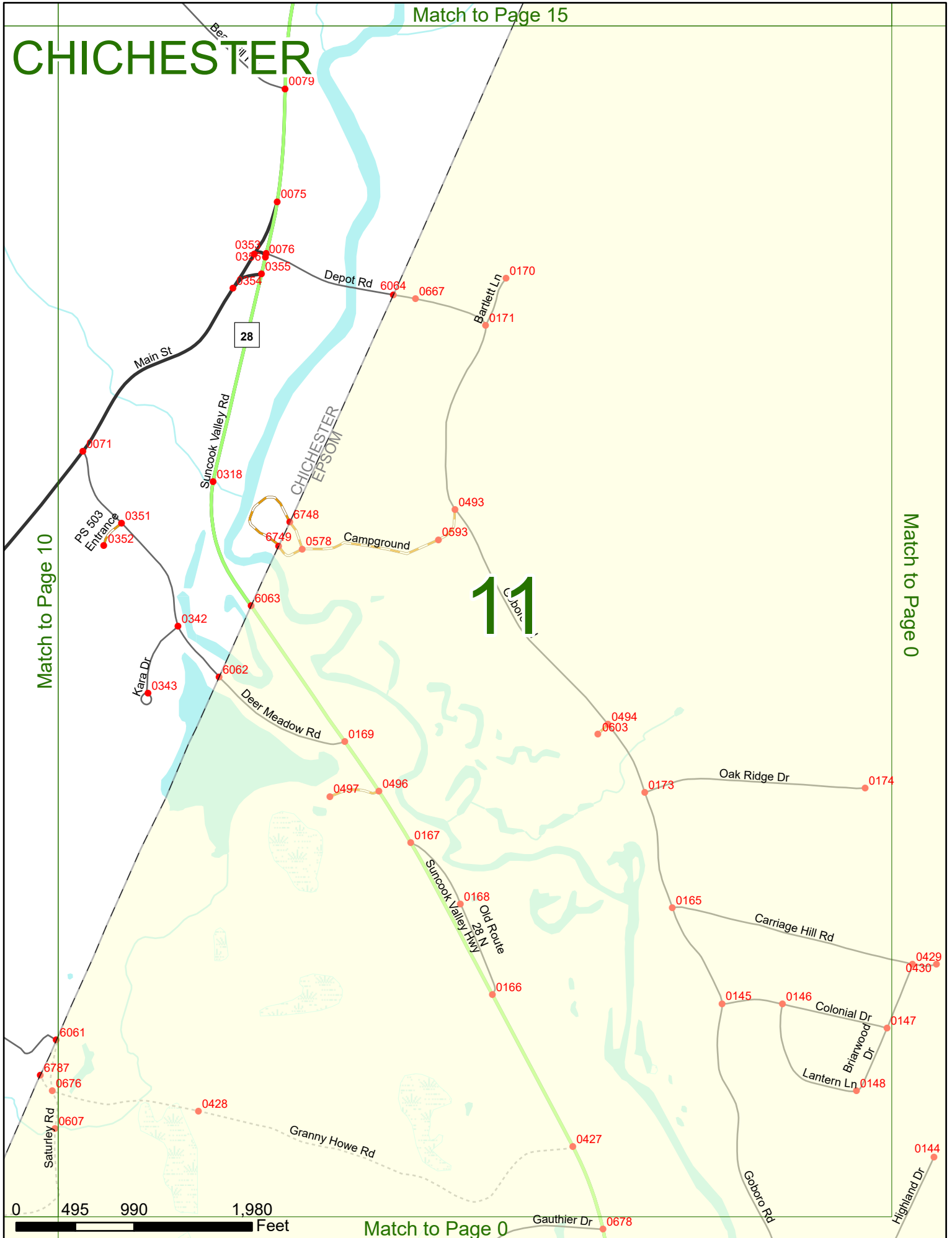
Match to Page 9

Match to Page 11



Match to Page 6

CHICHESTER



Match to Page 10

Match to Page 0

11

0 495 990 1,980 Feet

Match to Page 0

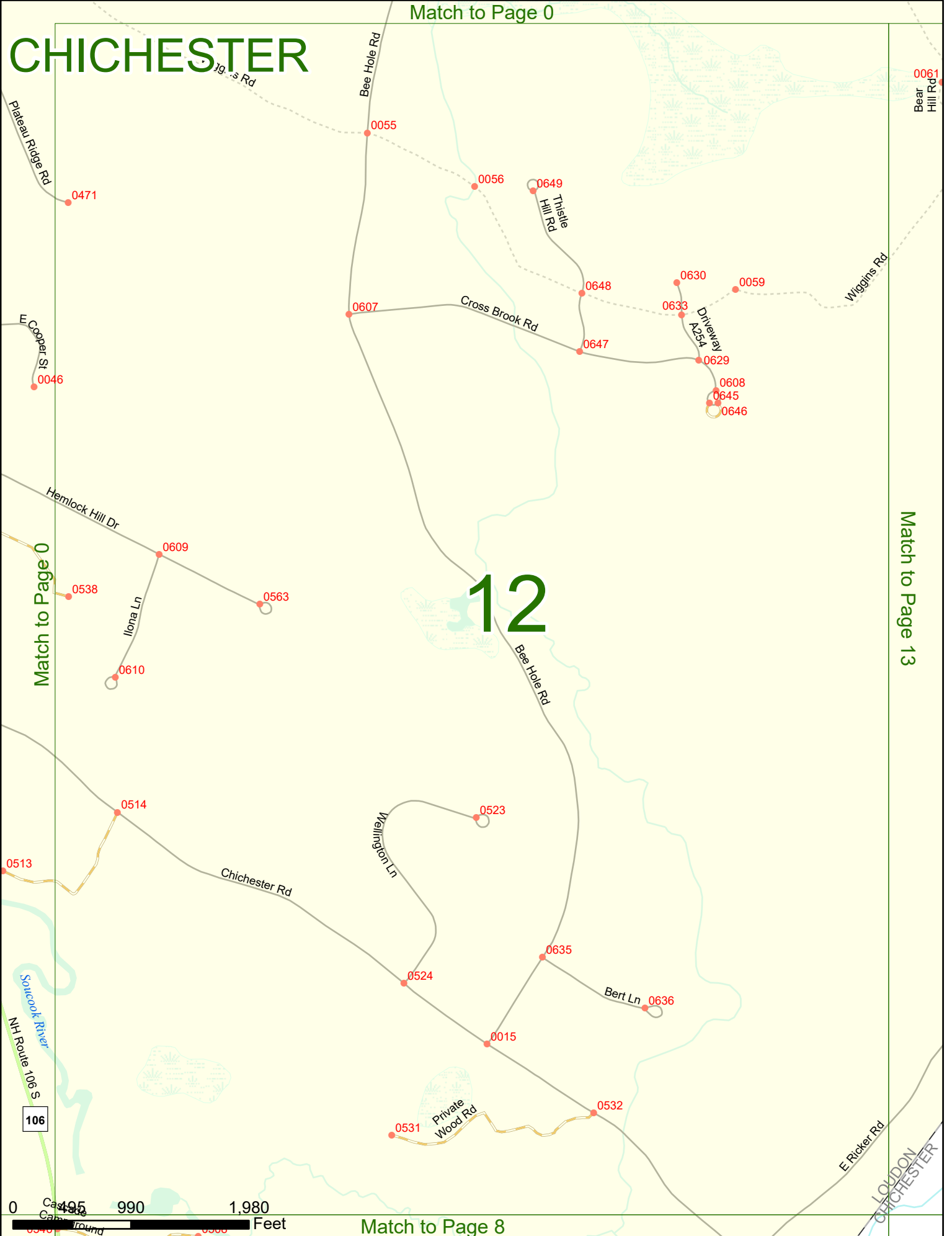
Gauthier Dr 0678

CHICHESTER

Match to Page 0

Match to Page 13

12



Match to Page 8

Match to Page 0

CHICHESTER

LOUDON
CHICHESTER

Wiggins Rd

Bear Hill Rd

Durain Rd

Match to Page 12

Match to Page 14

13

0001

0062

0060

0490

0058

6775

0098

6780

6779

6175

0593

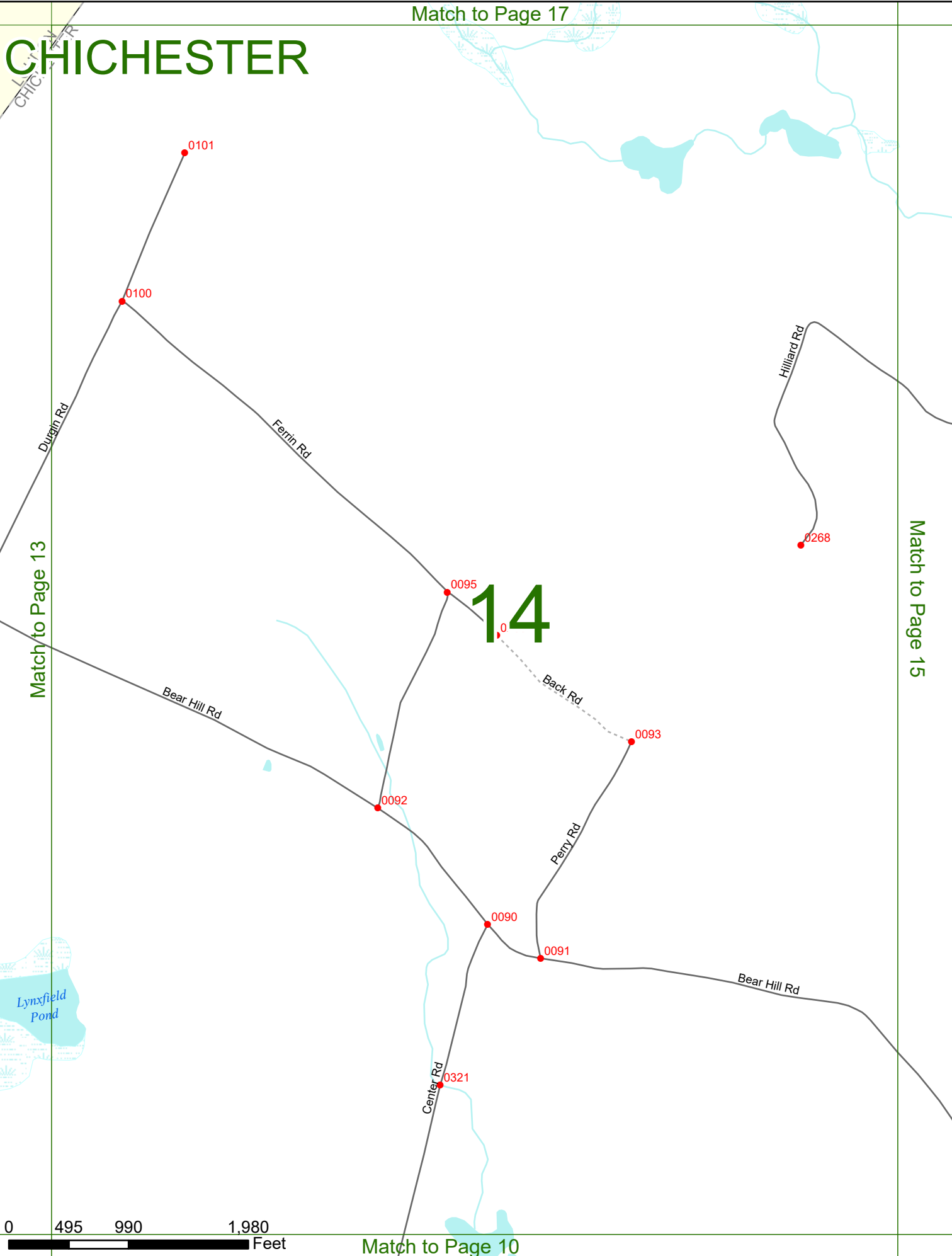
E Ricker Rd

Lynxfield
Pond



Match to Page 9


CHICHESTER



Match to Page 13

Match to Page 15

Match to Page 10

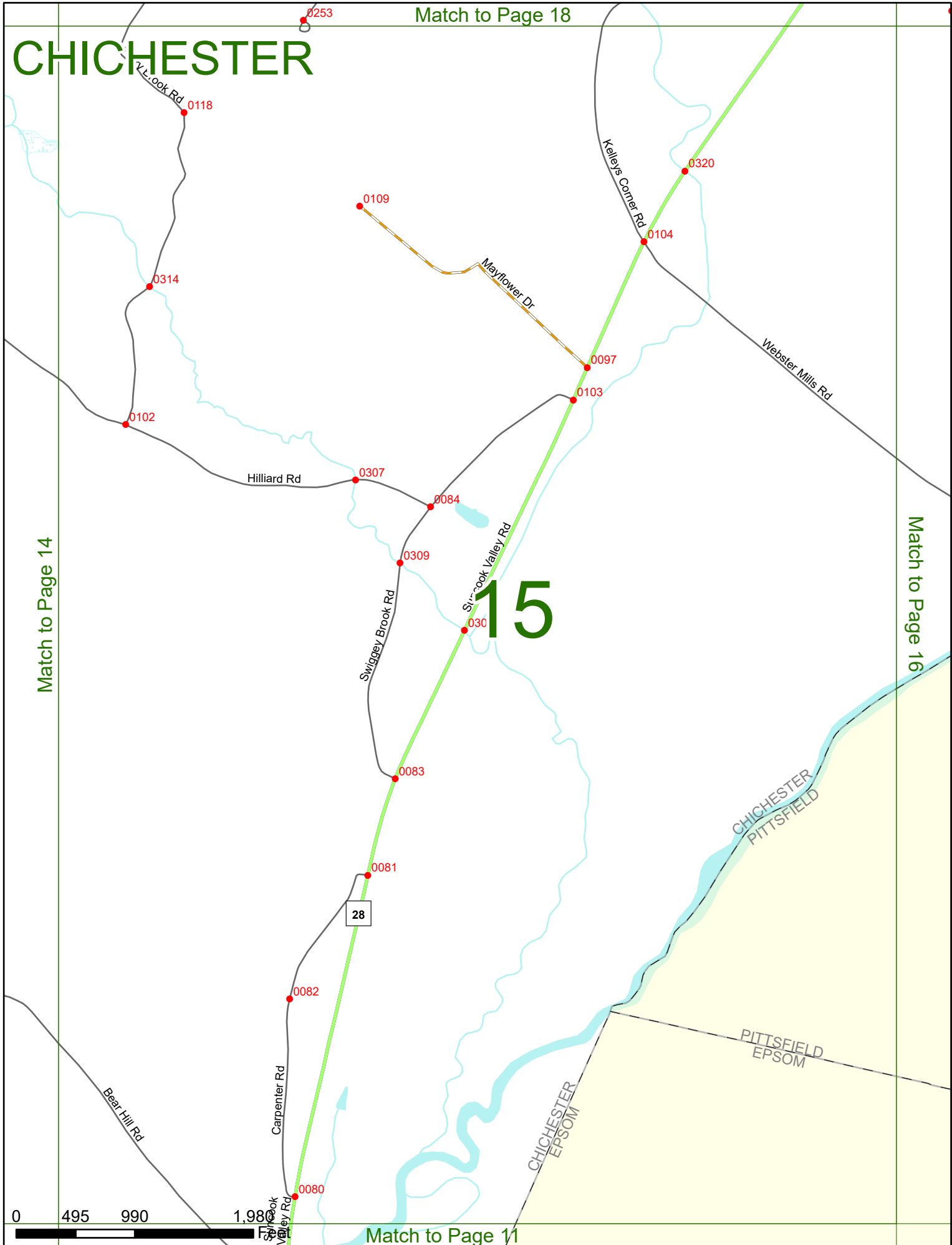


Match to Page 18

CHICHESTER

Match to Page 14

Match to Page 16



15

28

0 495 990 1,980 Feet

Match to Page 11

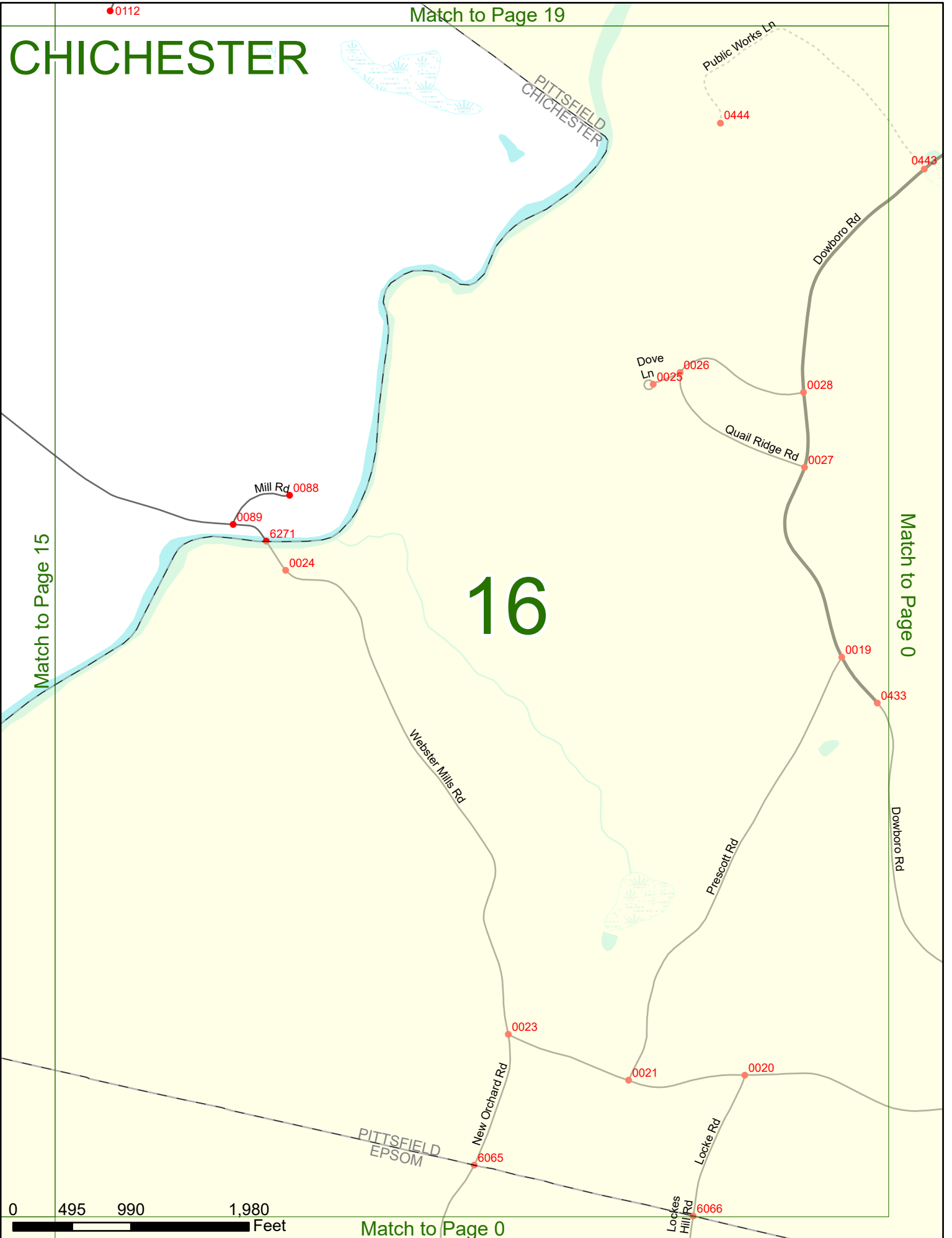
CHICHESTER

Match to Page 19

16

Match to Page 15

Match to Page 0



0 495 990 1,980 Feet

Match to Page 0

Match to Page 0

CHICHESTER

LOUDON
PITTSFIELD

PITTSFIELD
CHICHESTER

Pleasant St

6177

17

0115

Pleasant St

LOUDON
CHICHESTER

Old Clifford Rd

0116

Match to Page 0

Match to Page 18

0 495 990 1,980 Feet

Match to Page 14

CHICHESTER

Match to Page 0

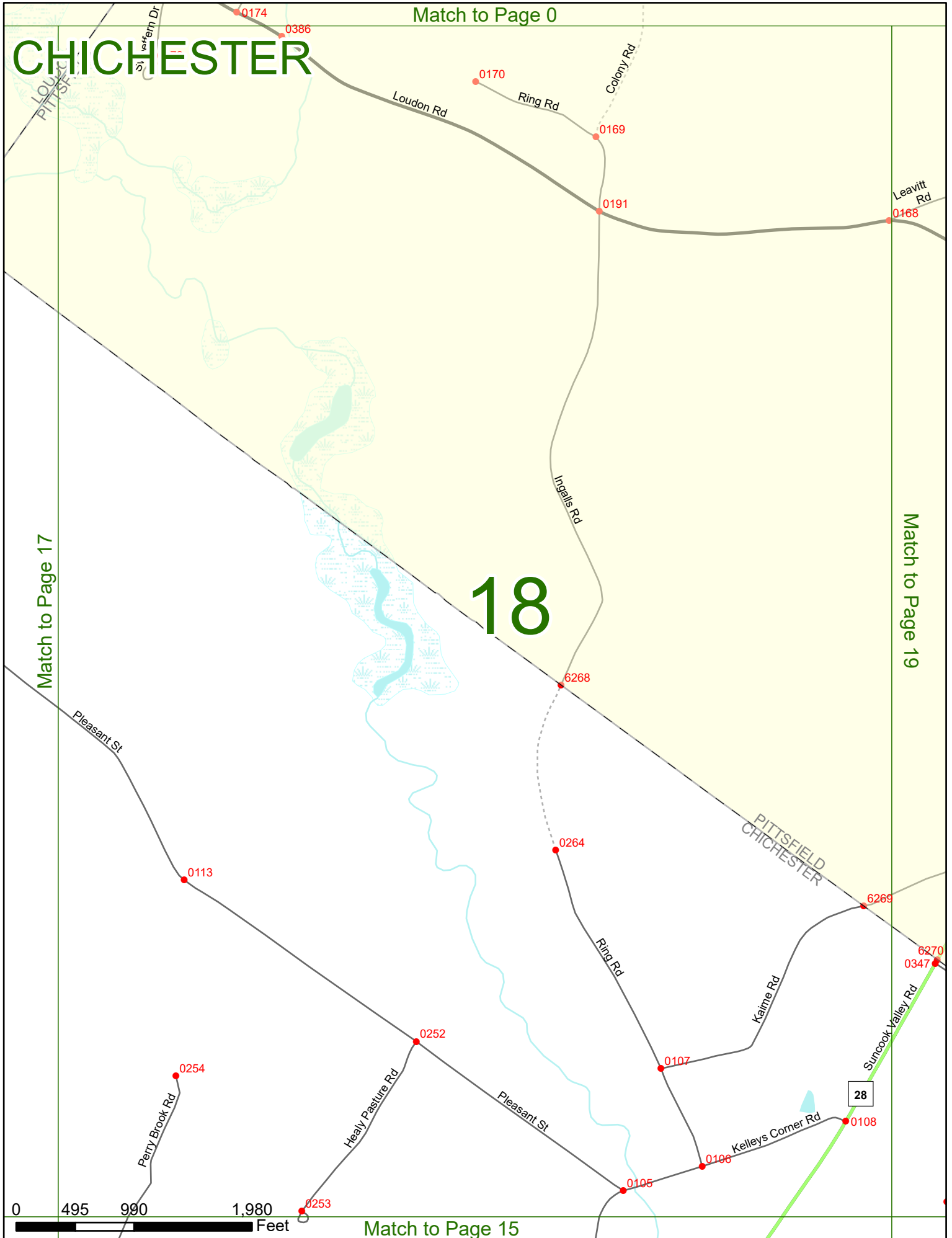
18

Match to Page 17

Match to Page 19

0 495 990 1,980 Feet

Match to Page 15



CHICHESTER

Match to Page 0

19

Match to Page 18

Match to Page 0

Match to Page 16

