



Maps and data sets are not guaranteed to be free from errors and omissions. Data is in a constant state of update and correction by various groups and agencies. Information displayed on this map is the best available at the time of publication.

2024 Nodal Reference Bookmap

LEGEND

Divided Highway Limited Access	Turnpike Toll Road	U.S. Route	N.H. Route
State Roads (Carries NO Route Number)	Local Roads	Class 6 Roads (Not Maintained)	Private Roads
	State Line		Lakes & Ponds
	County Line		State Parks
	Town Line		National & State Forests
	Rivers & Streams		Reference Nodes

NHDOT will accept crash locations based on the State of NH Uniform Police Traffic Accident Report.

Crash occurred on:

Option 1 Street Address
 123 Main Street

Option 2 Route No and/or Distance from NESW Intesecting Road, Bridge,
 Street name Intersecting Street Town/County line
 Main Street 500 E Oak Street

Option 3 First Node Distance from First Node Second Node
 515 212 632

Option 4 Route No and/or Mile Marker on Interstate Only NESW Mile (Marker)
 Street name
 189S 700 feet S 36.8

Option 3 – Example

Street Name Loudon Road
First Node 803
Distance from First Node 318 Ft
Second Node 813



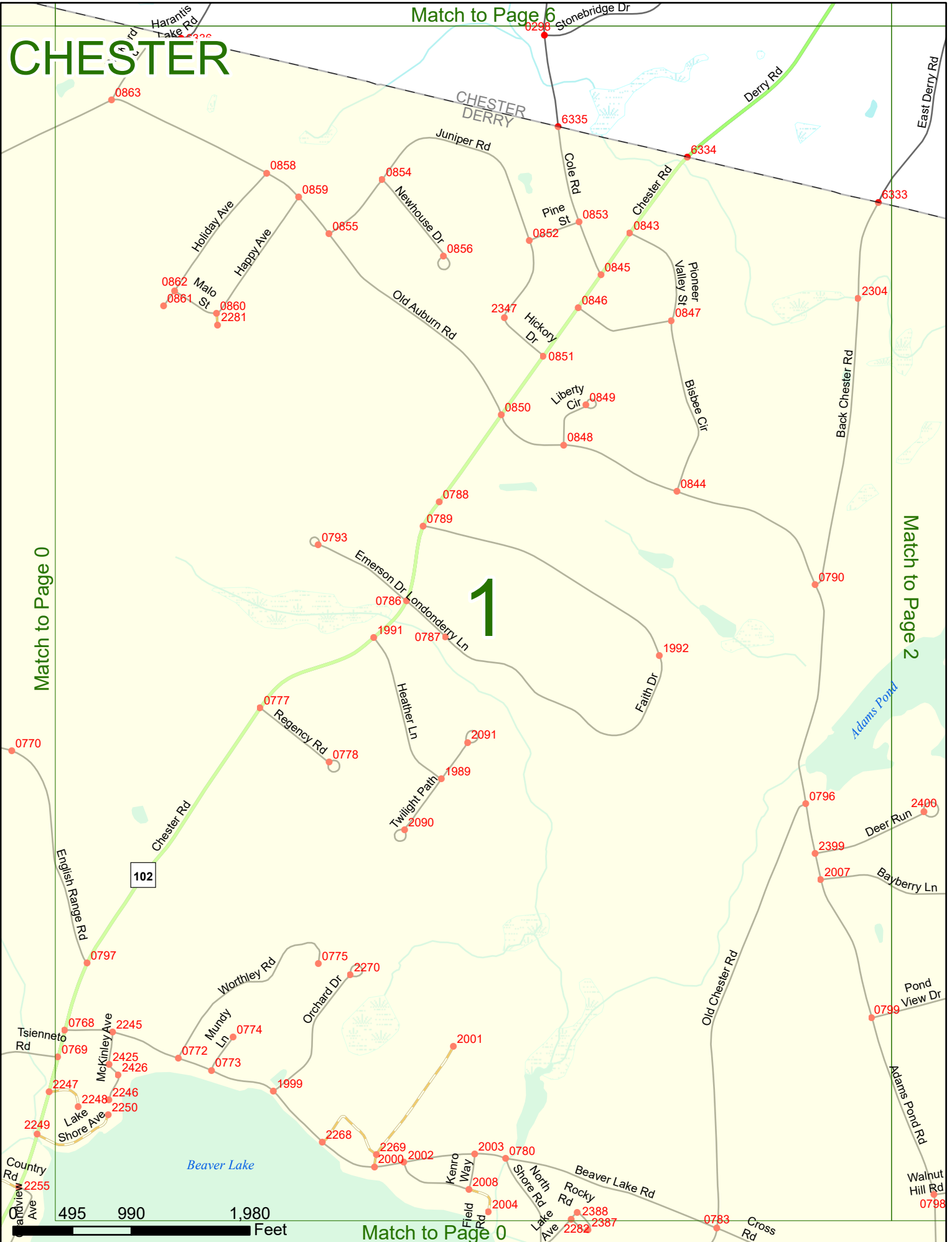
CHESTER

Match to Page 6

Match to Page 0

Match to Page 2

1



Match to Page 0

495 990 1,980 Feet


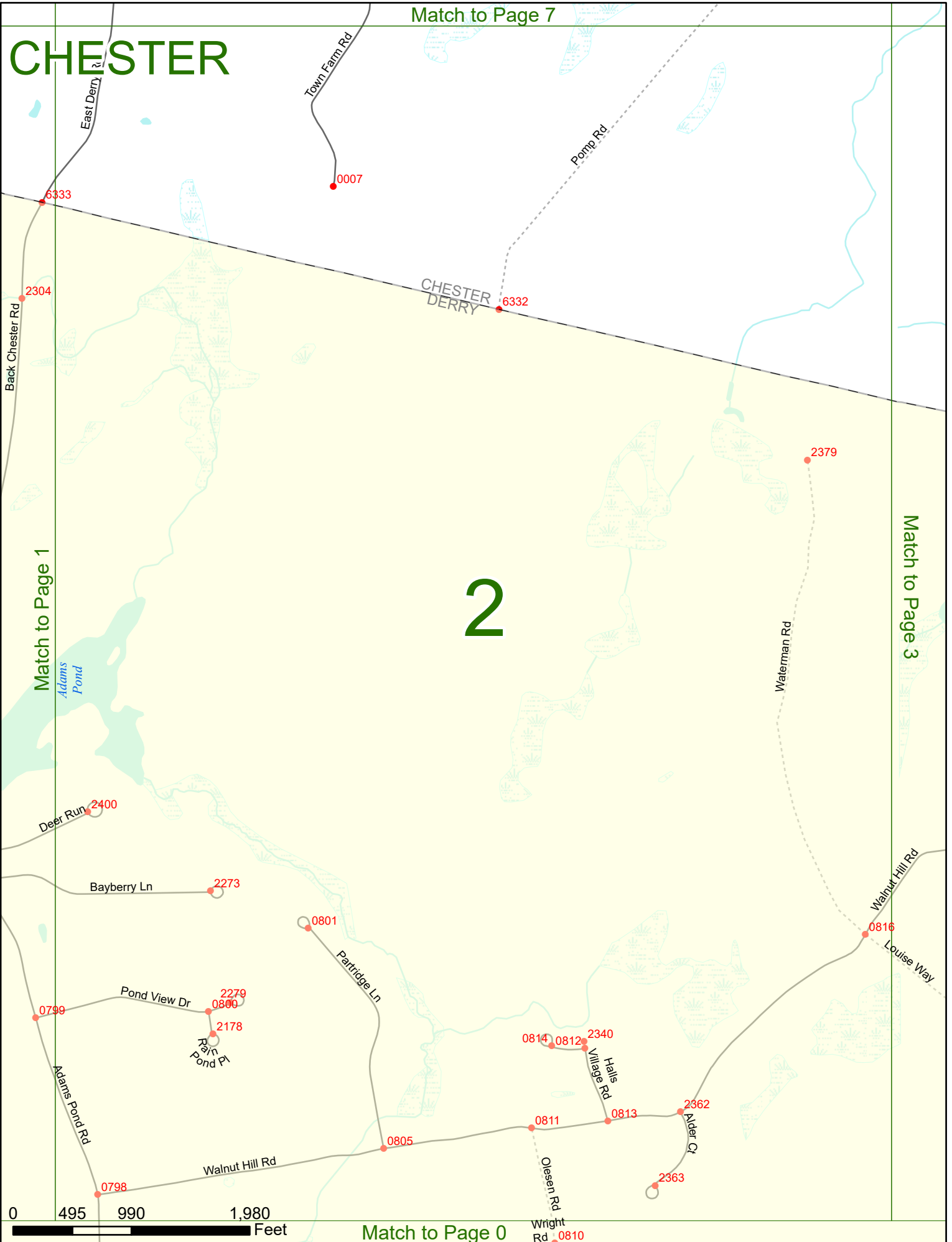
CHESTER

Match to Page 7

2

Match to Page 1

Match to Page 3



Match to Page 0

Wright Rd 0810


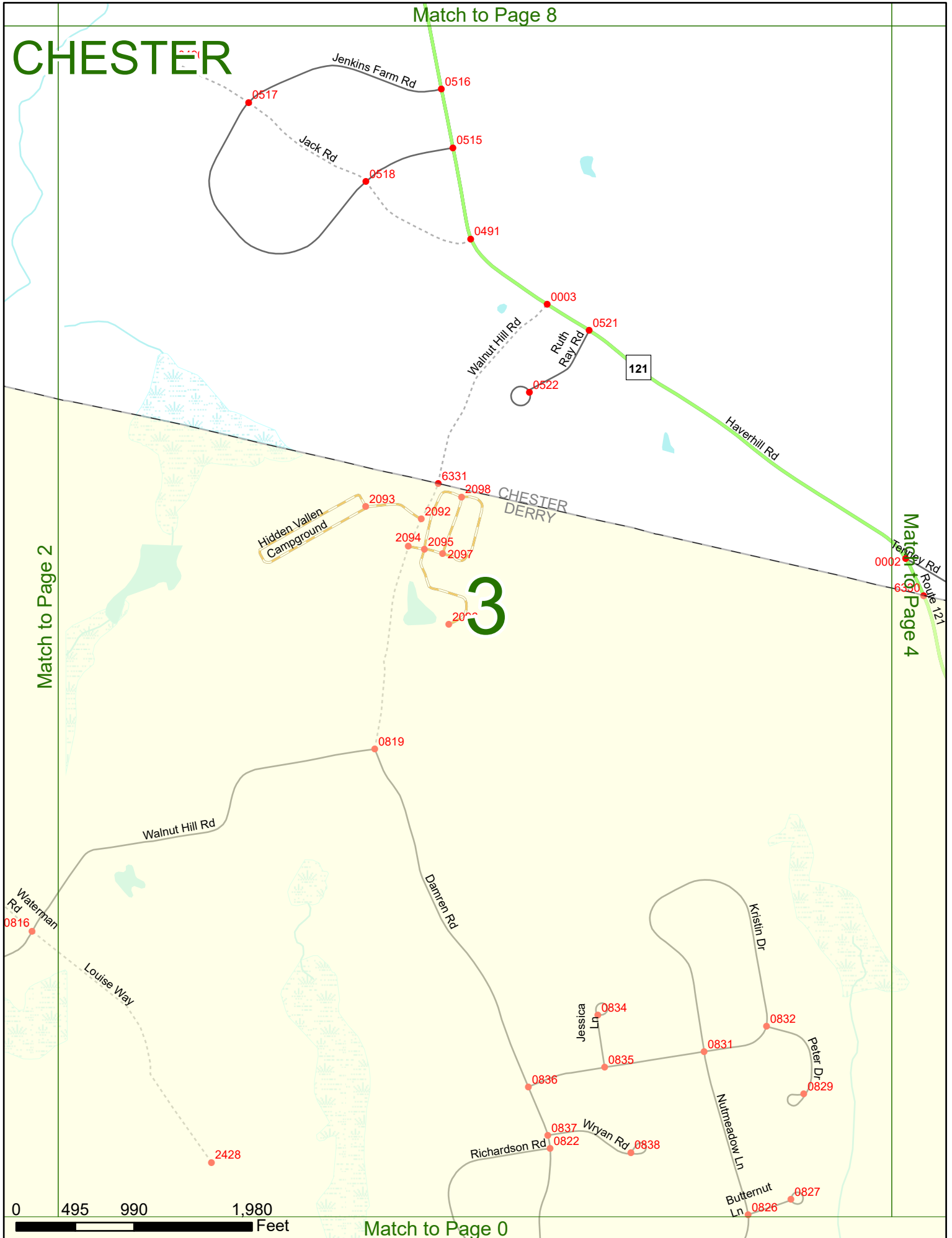
CHESTER

Match to Page 8

Match to Page 2

Match to Page 4

3



Match to Page 0

CHESTER

Match to Page 9

Wood Duck Cir
0385

Wells Village Cir
0338 0129 0337

SANDOWN
CHESTER

0394
Cardstick Ln

0393

0398

Karen Ln

0128

0127

0395

0124

0122

0123

0119

0118

0116

0115

0114

0113

0111

0109

0107

0106

0101

0100

0099

0037

0035

0034

0033

0031

0030

0025

0024

0023

0022

0021

0020

0019

0018

0017

0016

0015

0014

0013

0012

0011

0010

0009

0008

0007

0006

0005

0004

0003

0002

0001

0000

9999

9998

9997

9996

9995

9994

9993

9992

9991

9990

9989

9988

9987

9986

9985

9984

9983

9982

9981

9980

9979

9978

9977

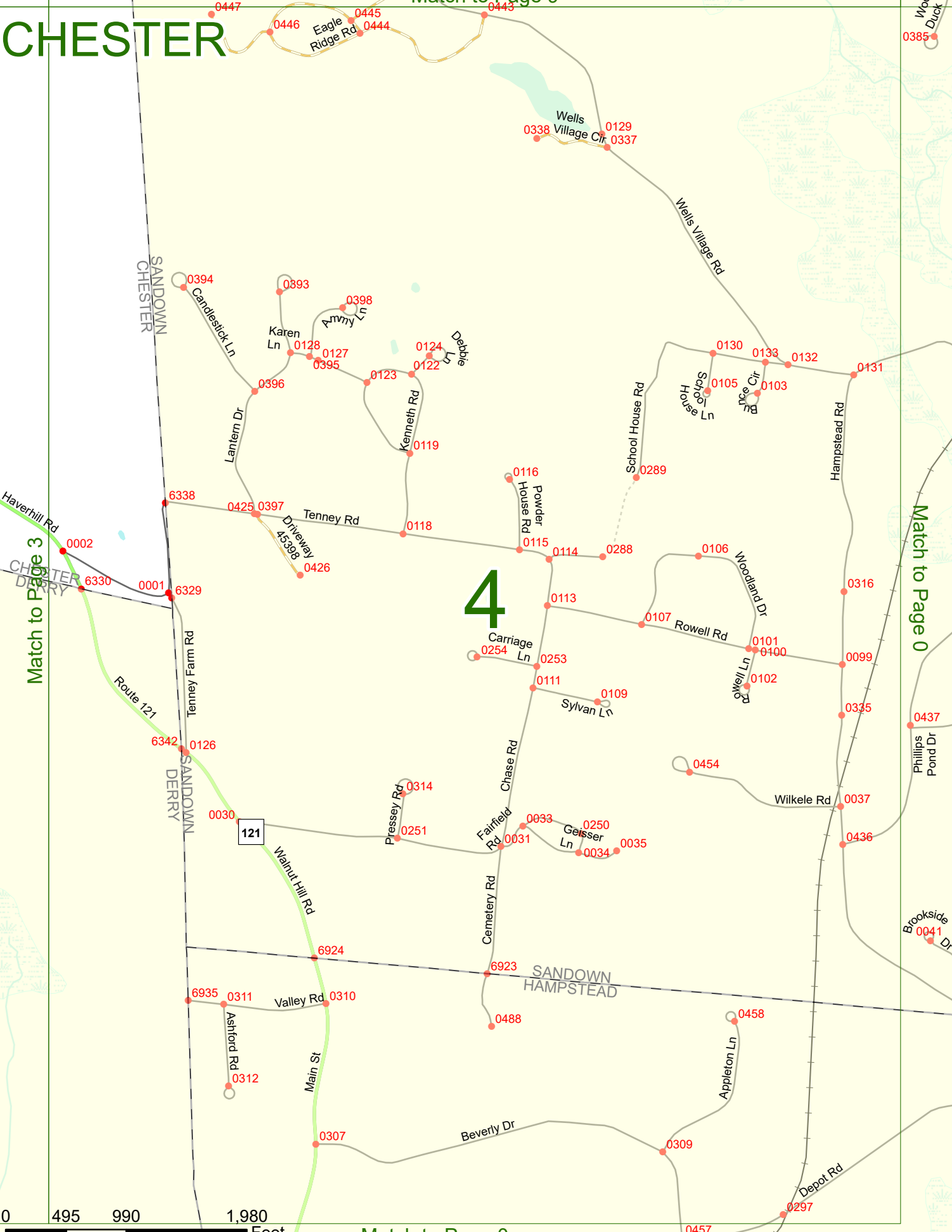
Match to Page 0

4

Match to Page 3

0 495 990 1,980 Feet

Match to Page 0



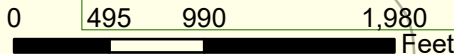
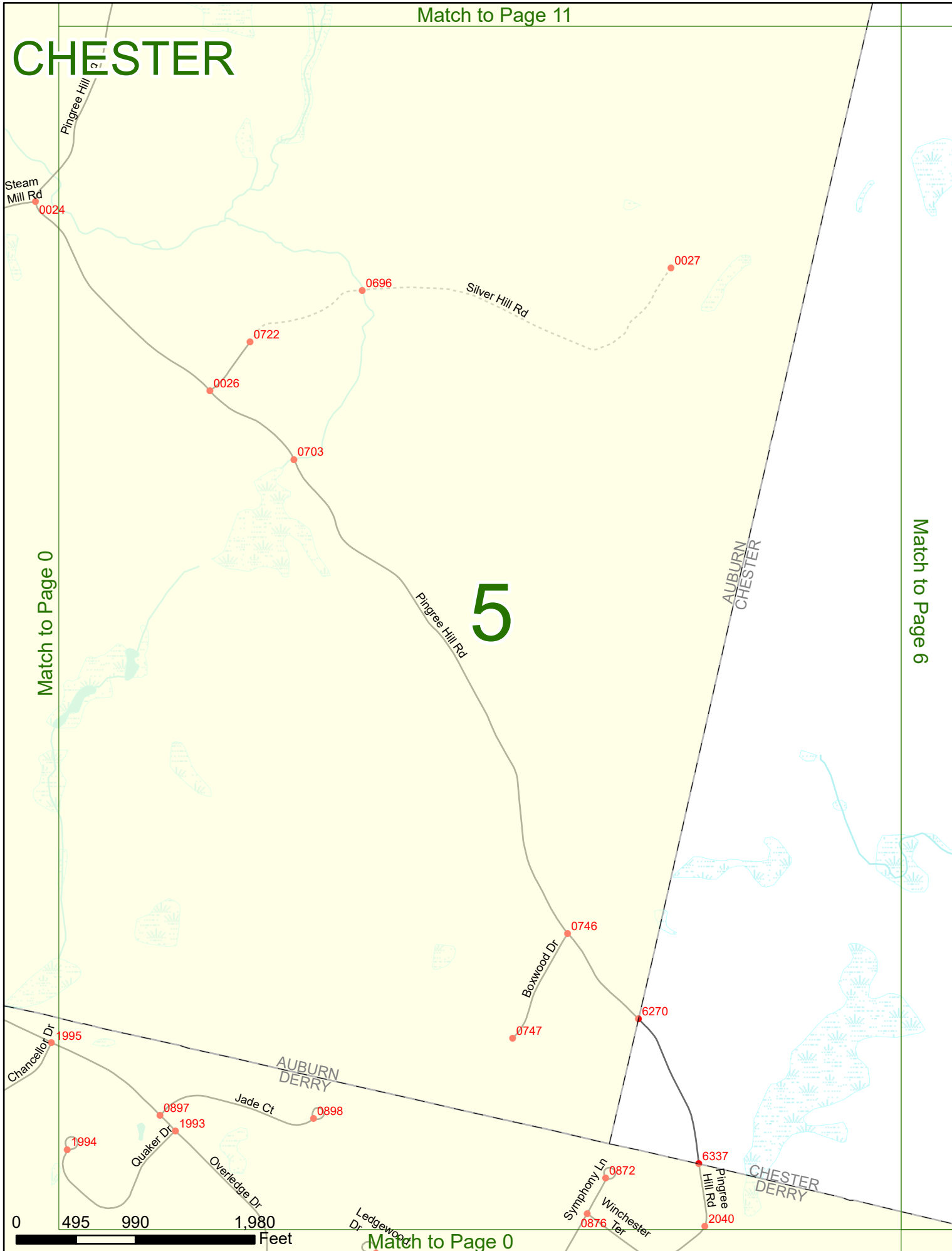
Match to Page 11

CHESTER

5

Match to Page 0

Match to Page 6



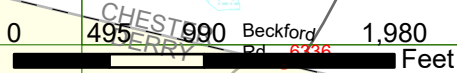
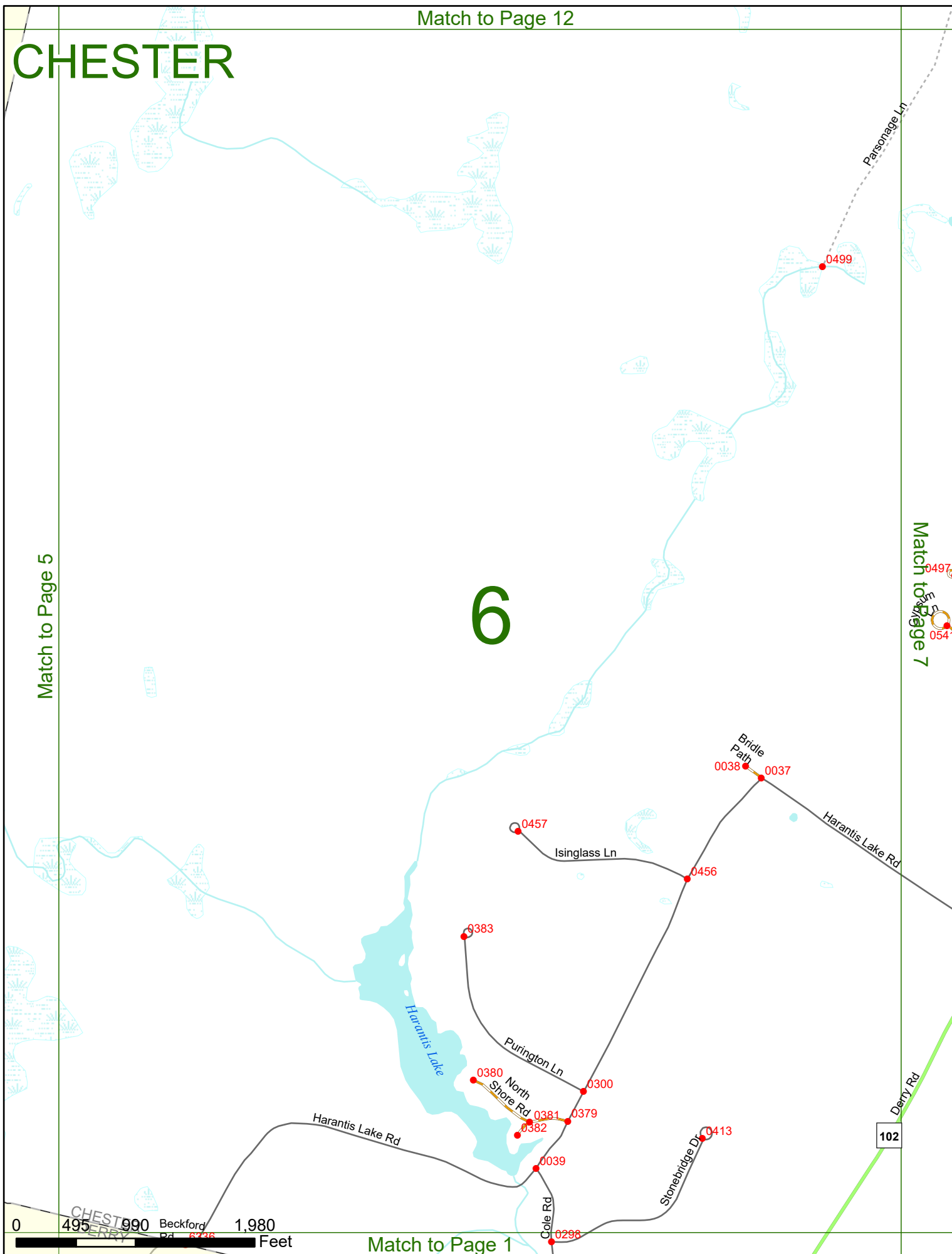
Match to Page 0

CHESTER

6

Match to Page 5

Match to Page 7



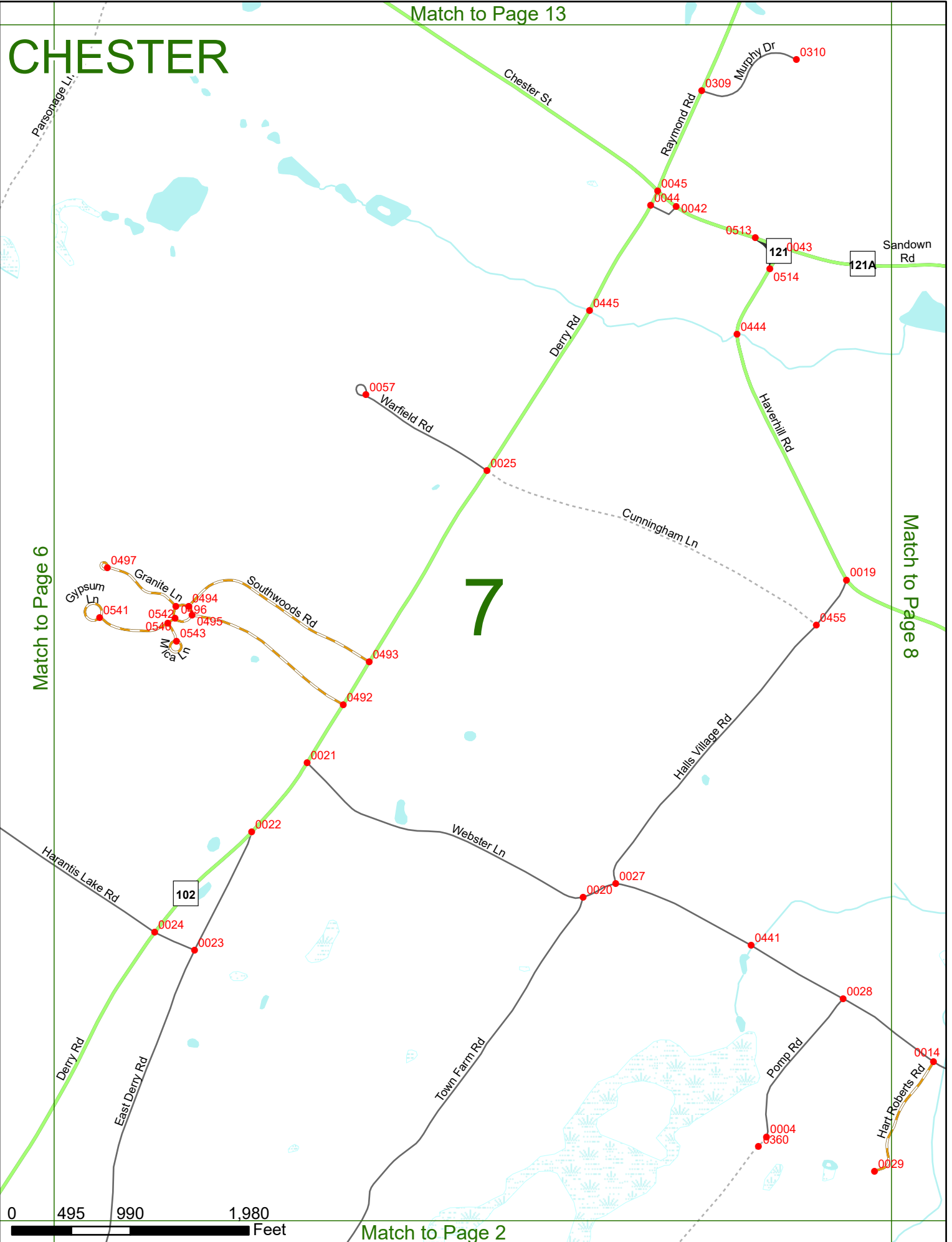
CHESTER

Match to Page 13

Match to Page 6

Match to Page 8

7

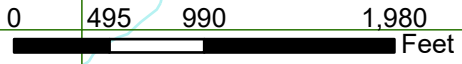
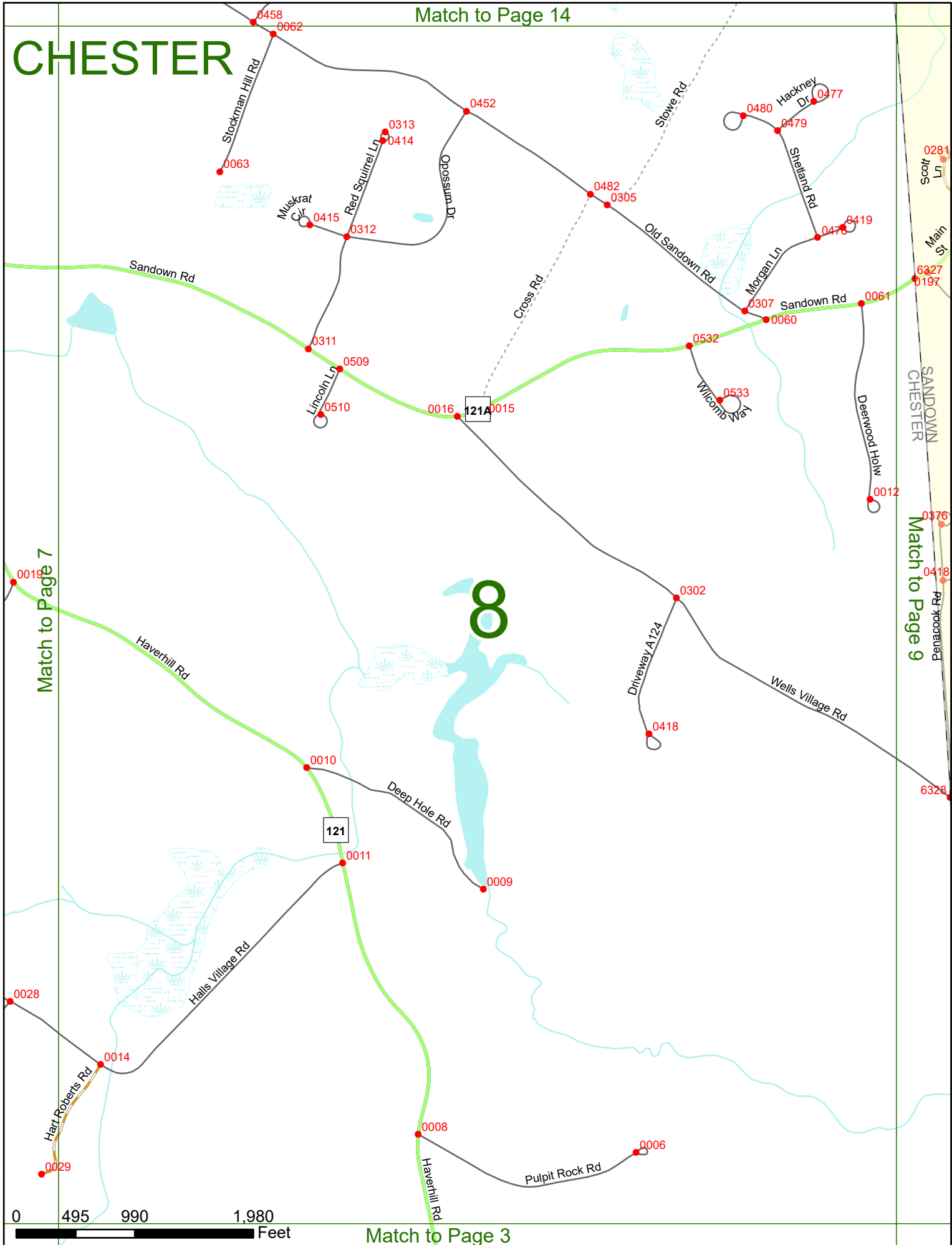


0 495 990 1,980 Feet

Match to Page 2

Match to Page 14

CHESTER



Match to Page 3

Match to Page 7

Match to Page 9

SANDOWN CHESTER

8

CHESTER

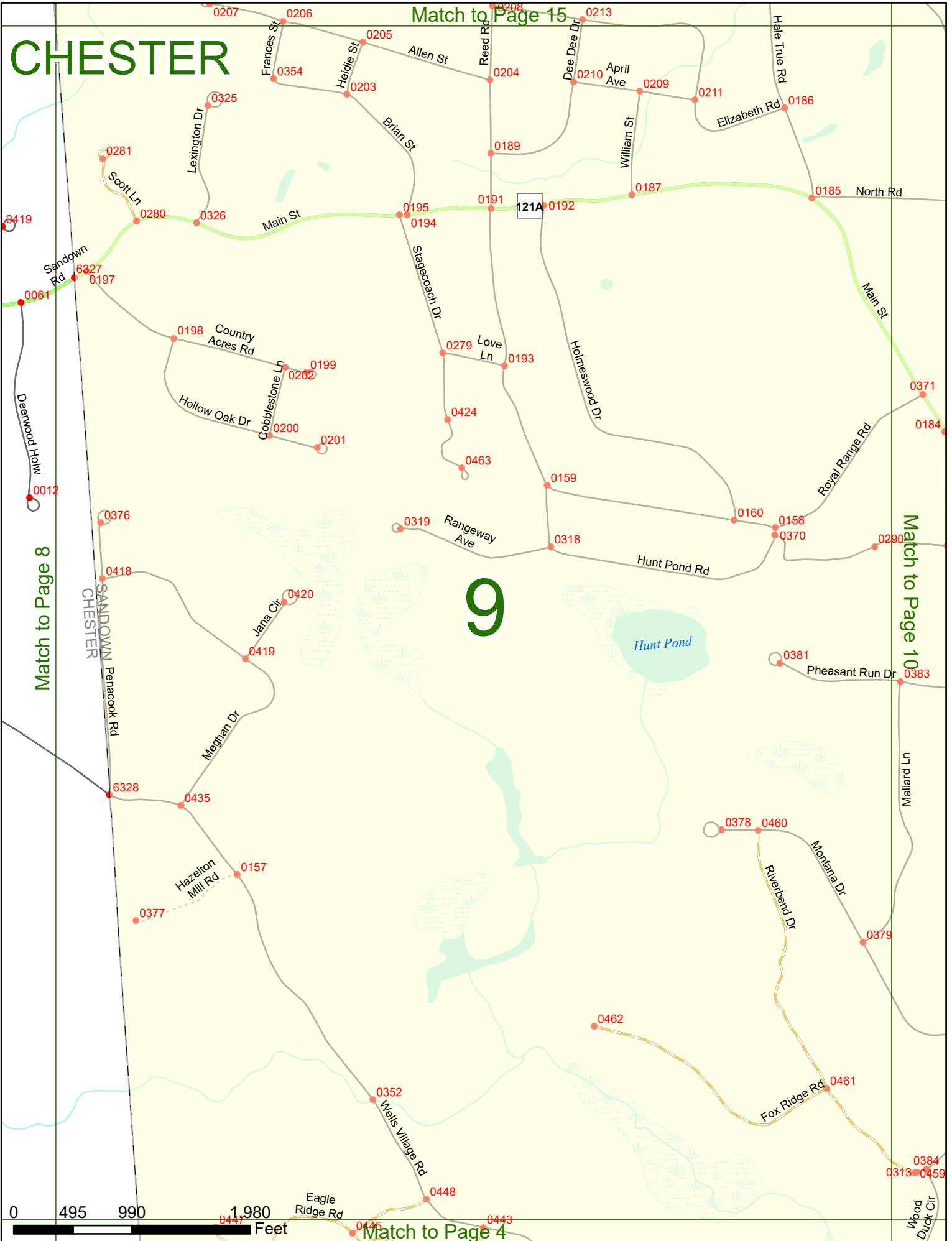
Match to Page 15

Match to Page 8

Match to Page 10

Match to Page 4

9



CHESTER

Match to Page 16

FREMONT SANDOWN

10

North Rd

Lilac Ln

Sandlot Way

Saw Rag

Loggers Ln

Timber Trl

Mill Pine Rd

Woodchuck Ln

Treaty Ct

Compromise Ln

North Rd

Bingham Ct

Sleeper Ln

Waterford Dr

Cricket Ln

Cross Rd

Royal Range Rd

Highland Ave

Johnson Cir

Dillon Ave

Sargent Rd

Match to Page 9

Match to Page 0

Pheasant Run

121A

Main St

Eastfield Loop

Tote Rd

Stoneford Rd

Settlement Rd

Phillips Rd

Twitchells Way

Fremont Rd

Montana Dr

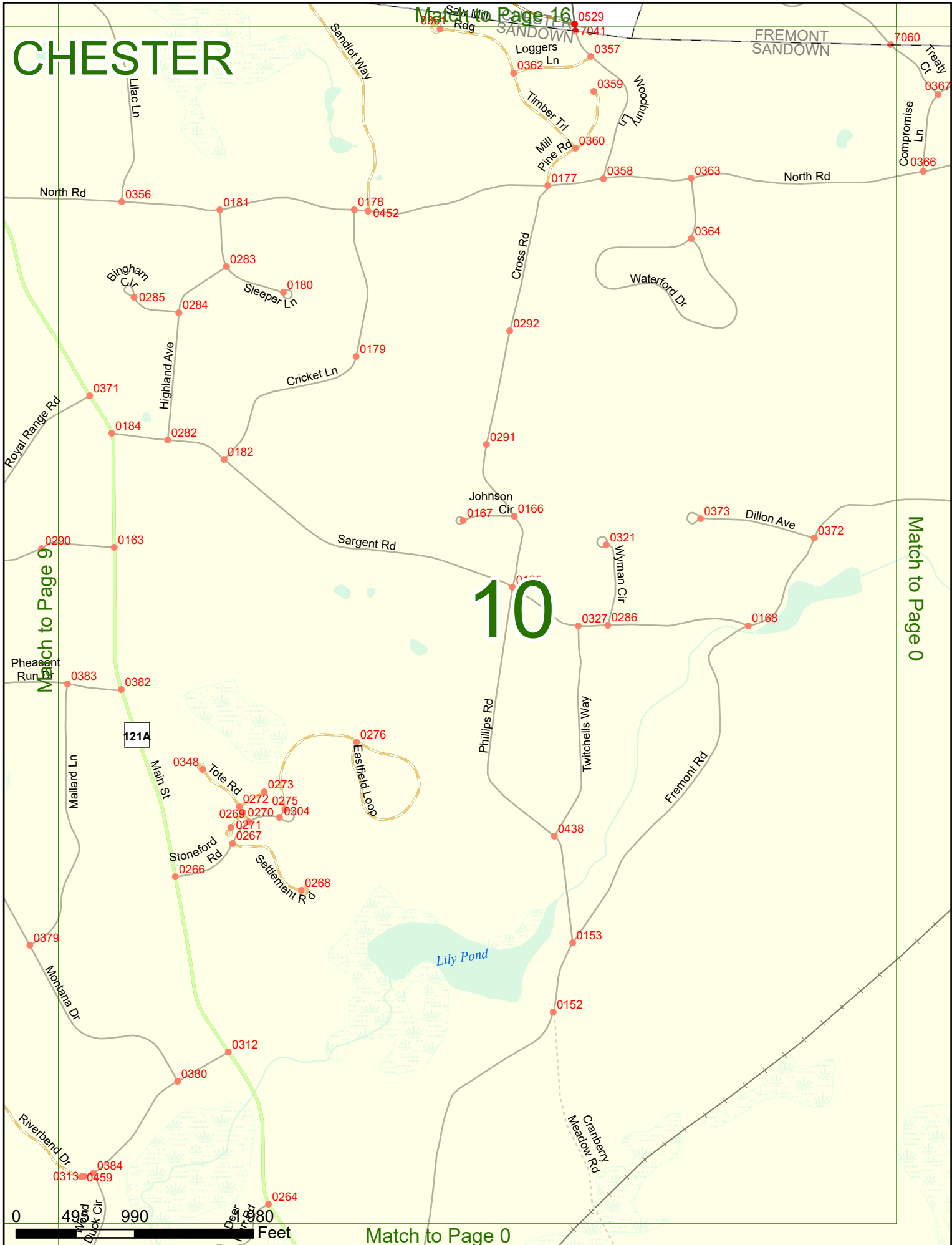
Riverbend Dr

Lily Pond

Cranberry Meadow Rd

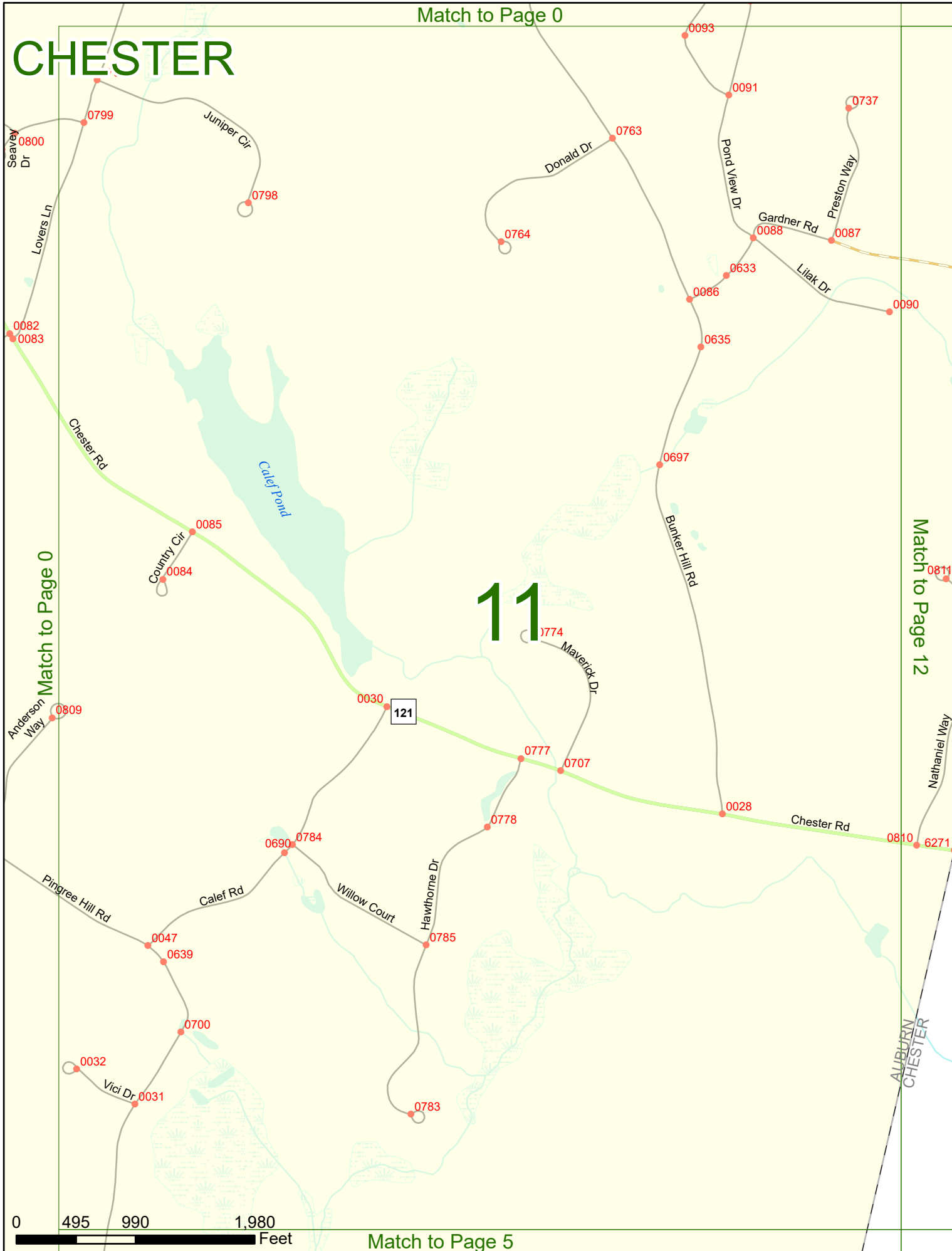
0 49 990 Feet

Match to Page 0



Match to Page 0


CHESTER



Match to Page 0

Match to Page 12

11



Match to Page 5

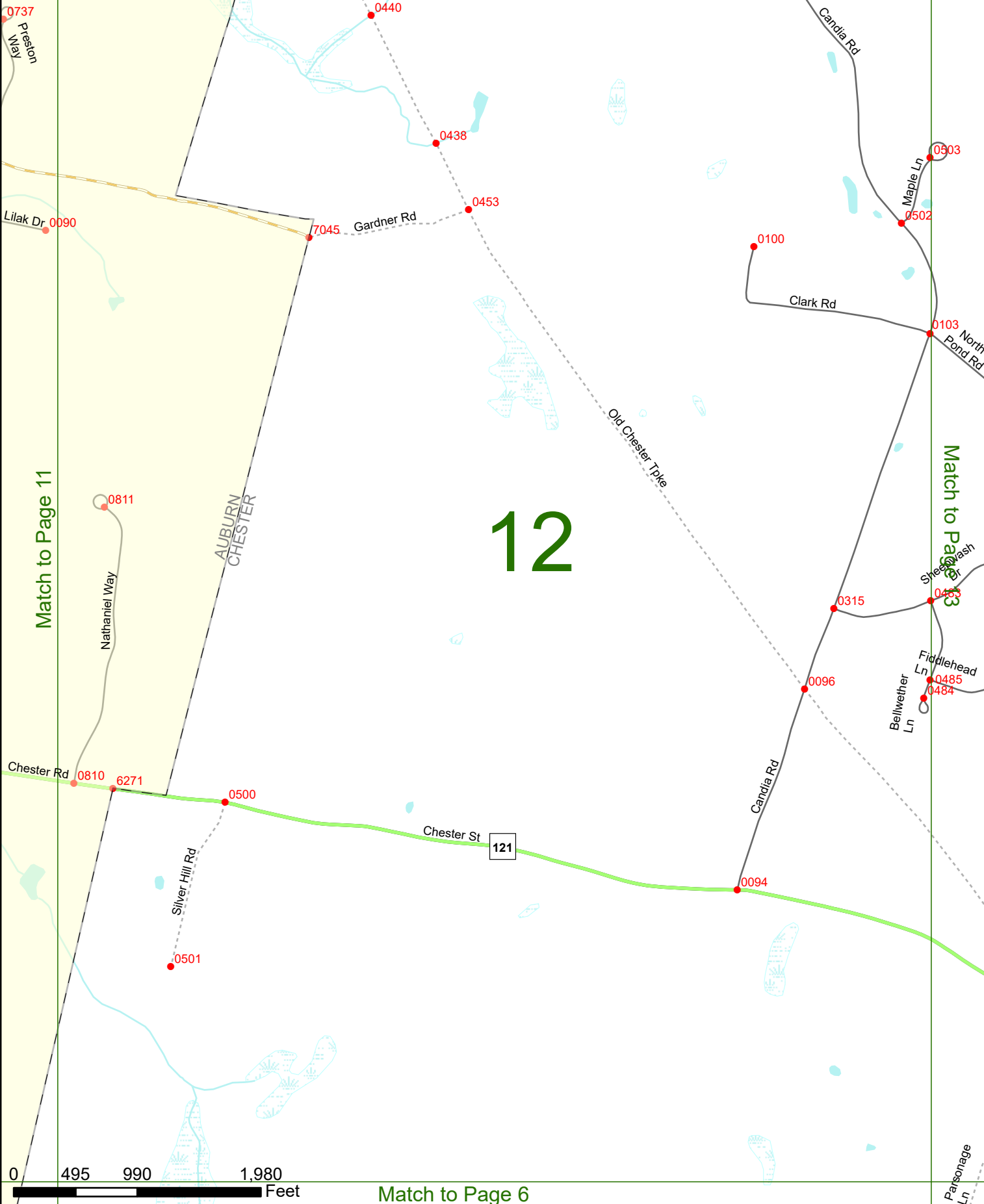
Match to Page 18

CHESTER

12

Match to Page 11

Match to Page 13



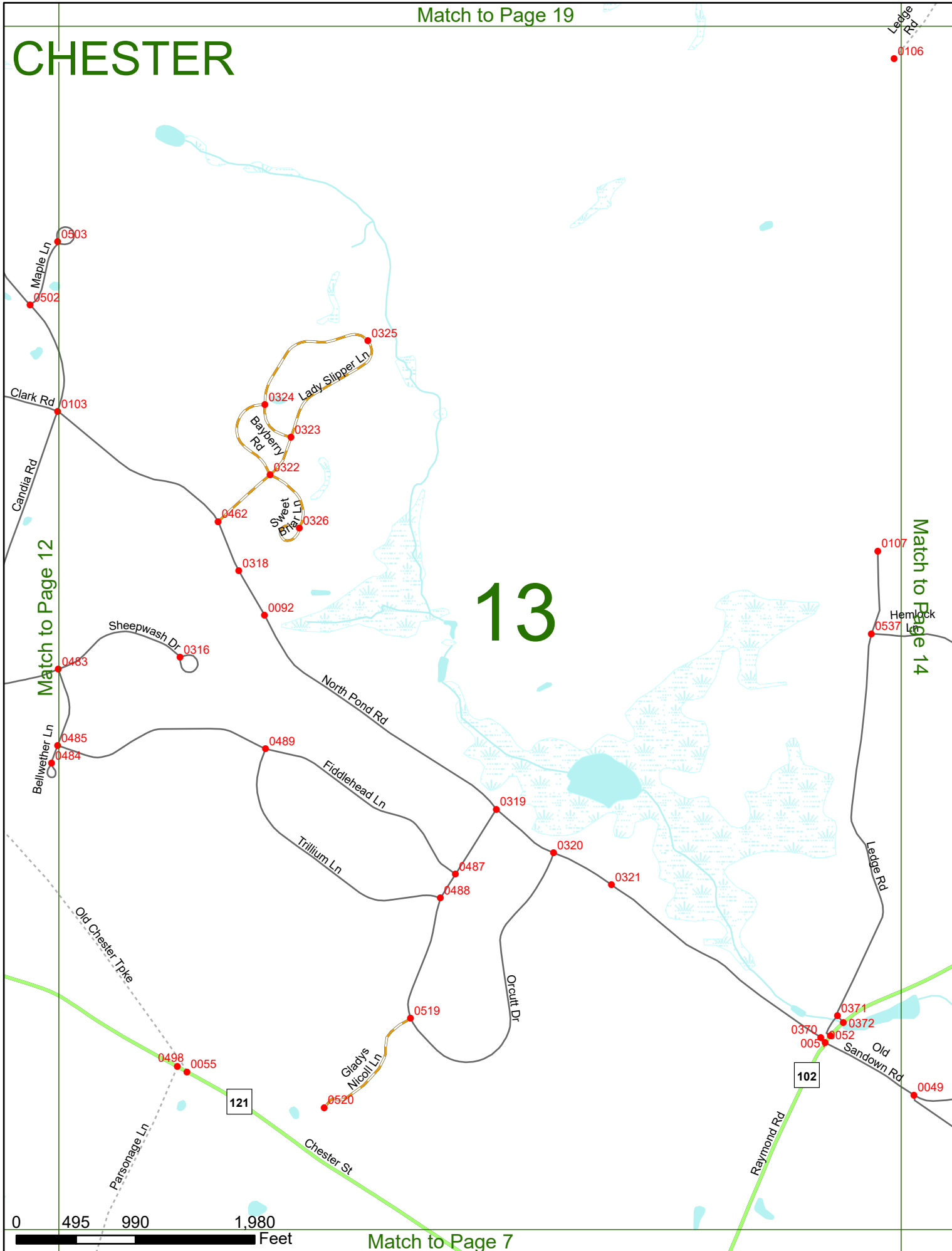
Match to Page 6



Parsonage Ln

CHESTER

13



0106

0503

0502

0103

0325

0324

0323

0322

0462

0326

0318

0092

0483

0316

0485

0484

0489

0319

0487

0488

0320

0321

0519

0520

0498

0055

121

0370

0371

0372

0052

0055

102

0049

0107

0537

Hemlock

Match to Page 14

Match to Page 12

Match to Page 7

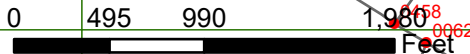
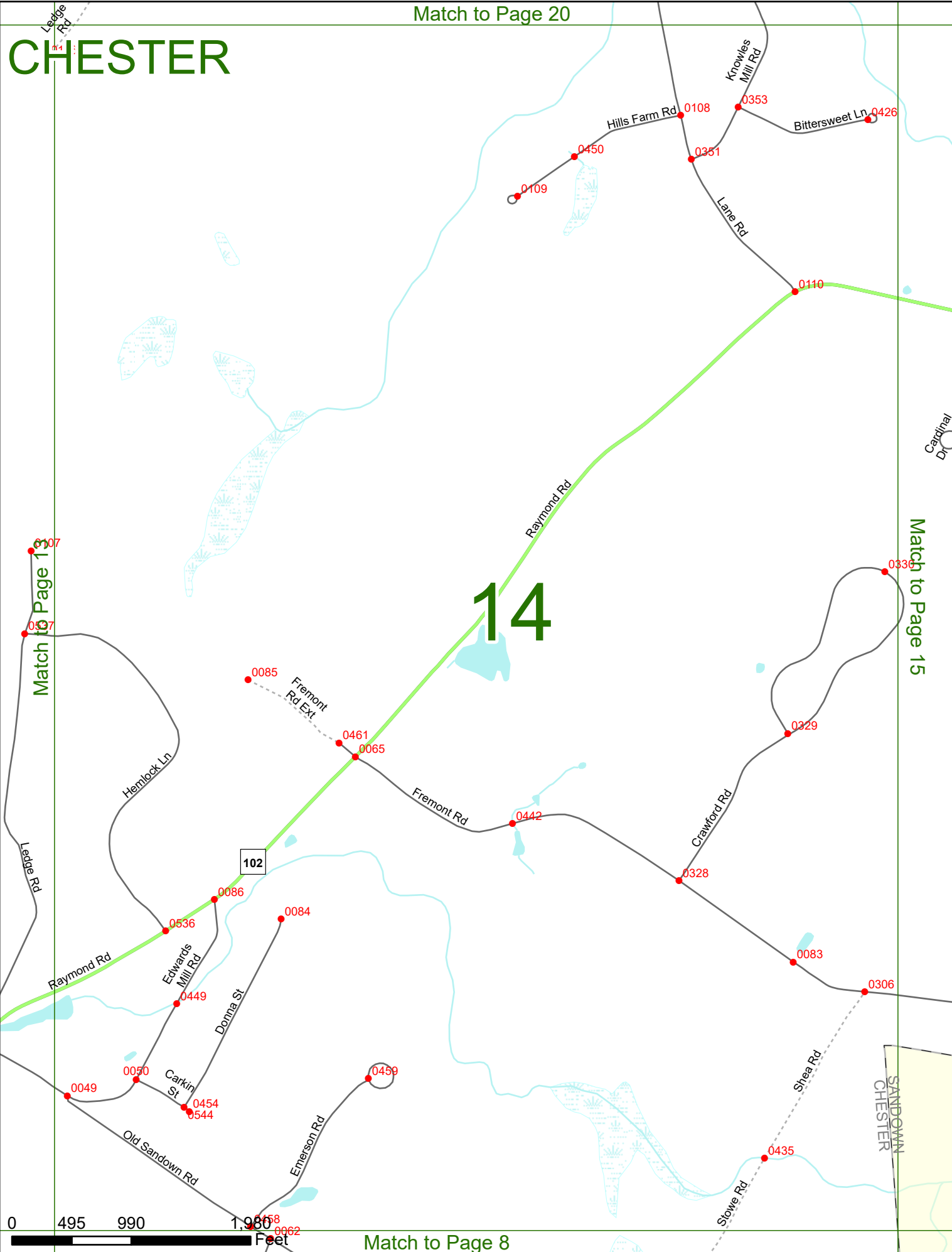
0 495 990 1,980 Feet

CHESTER

14

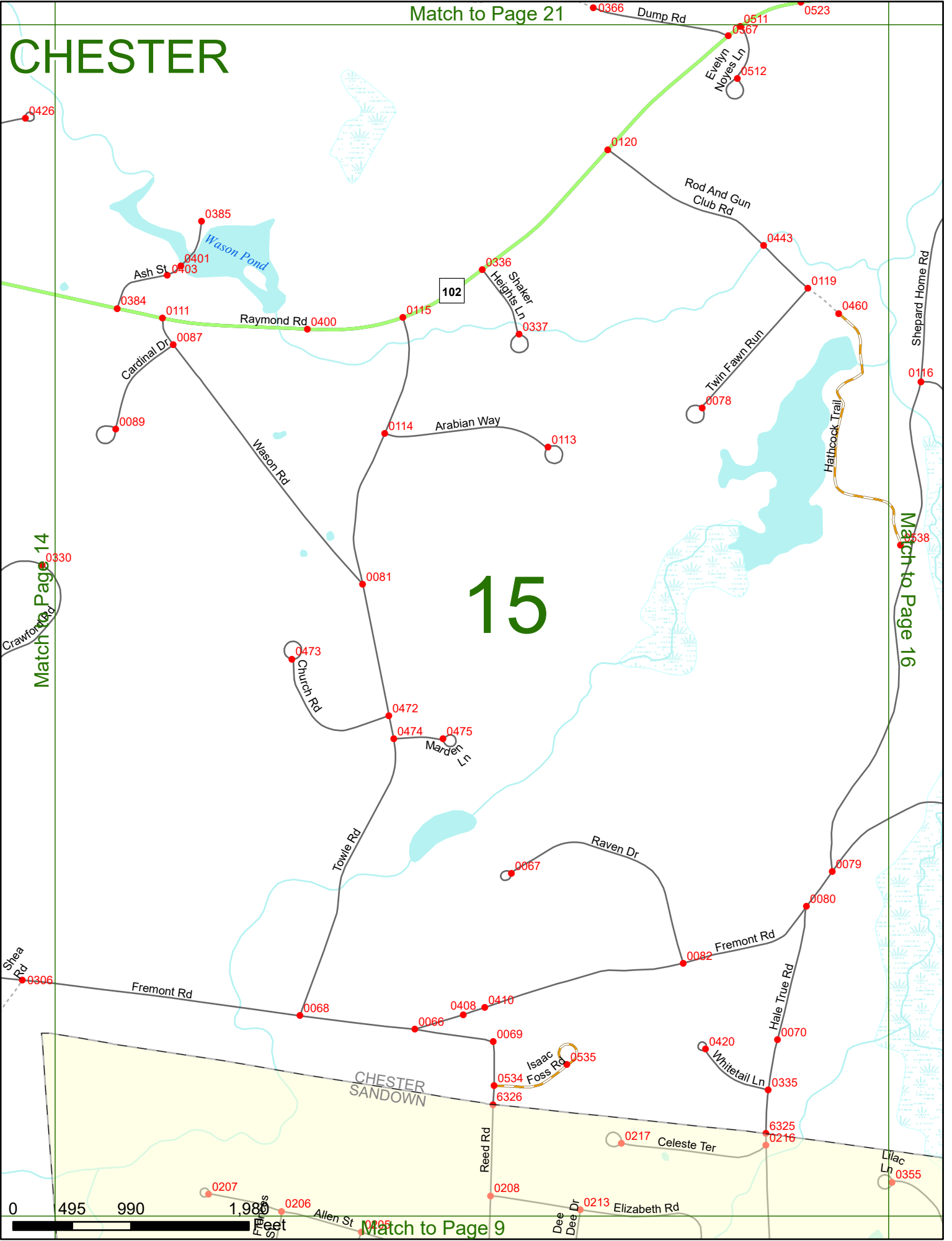
Match to Page 13

Match to Page 15




CHESTER

15

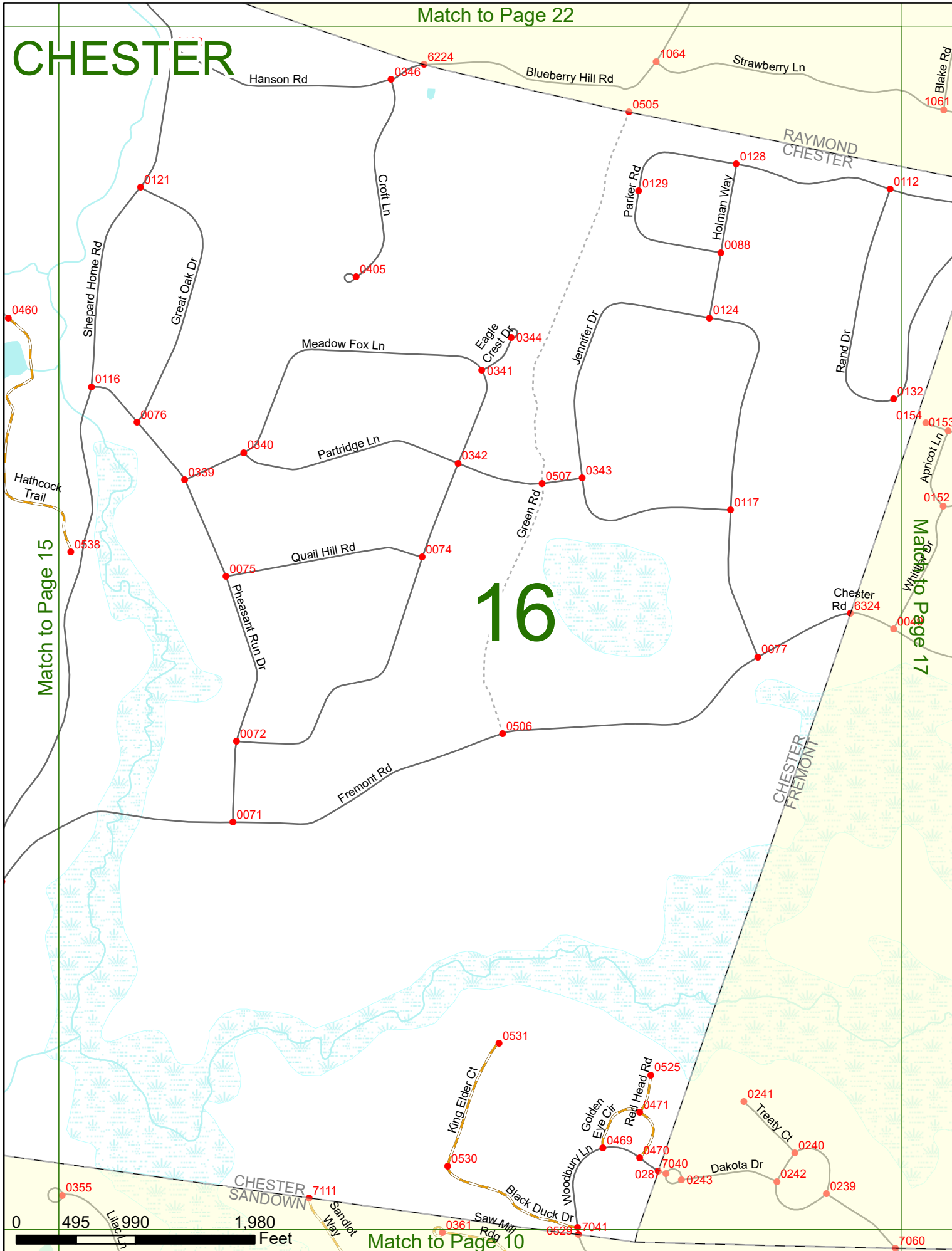


Match to Page 14

Match to Page 16



CHESTER



Match to Page 15

Match to Page 17

Match to Page 10

0 495 990 1,980 Feet

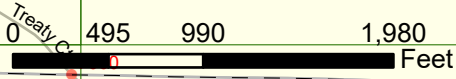
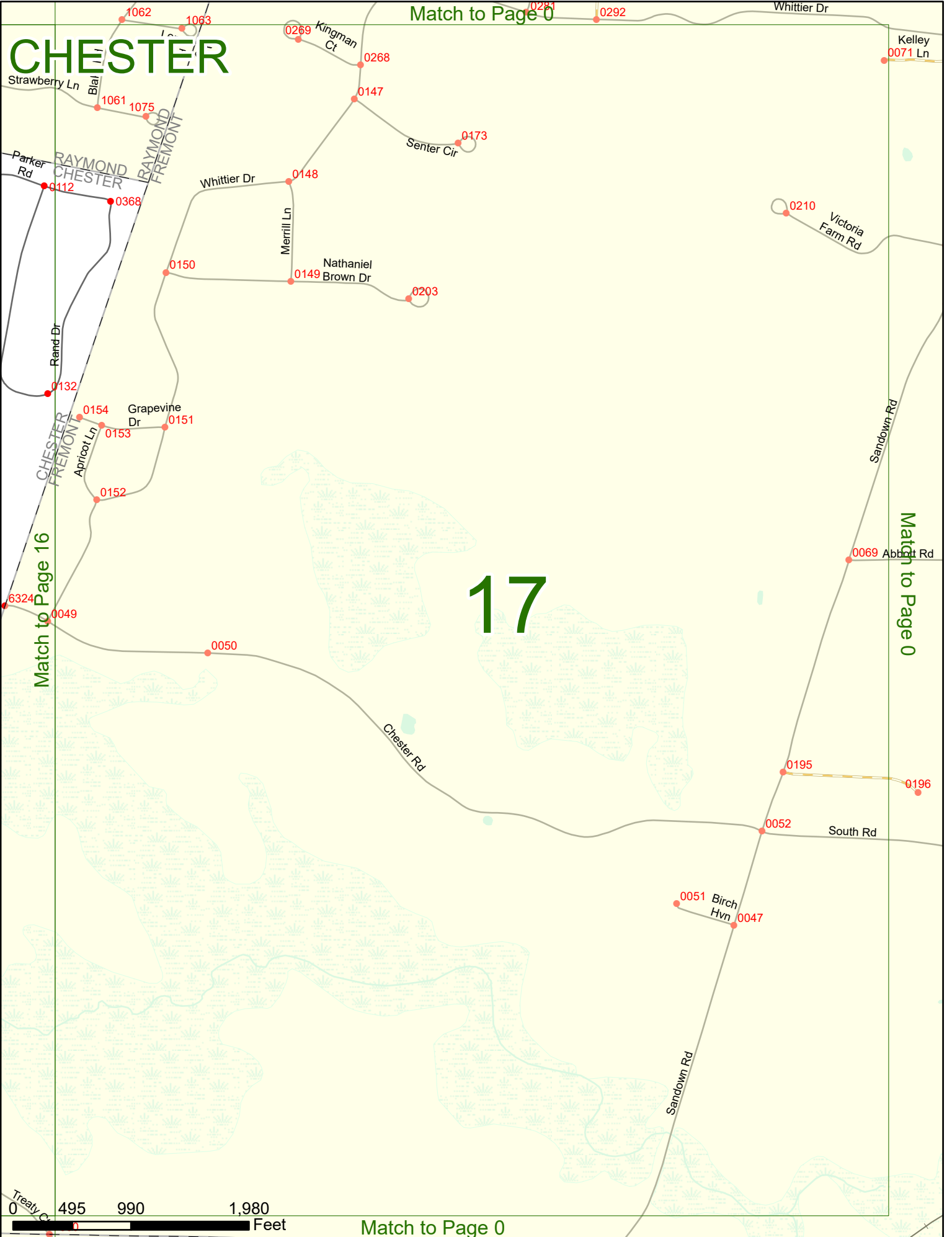
CHESTER

Match to Page 0

17

Match to Page 0

Match to Page 16



Match to Page 0


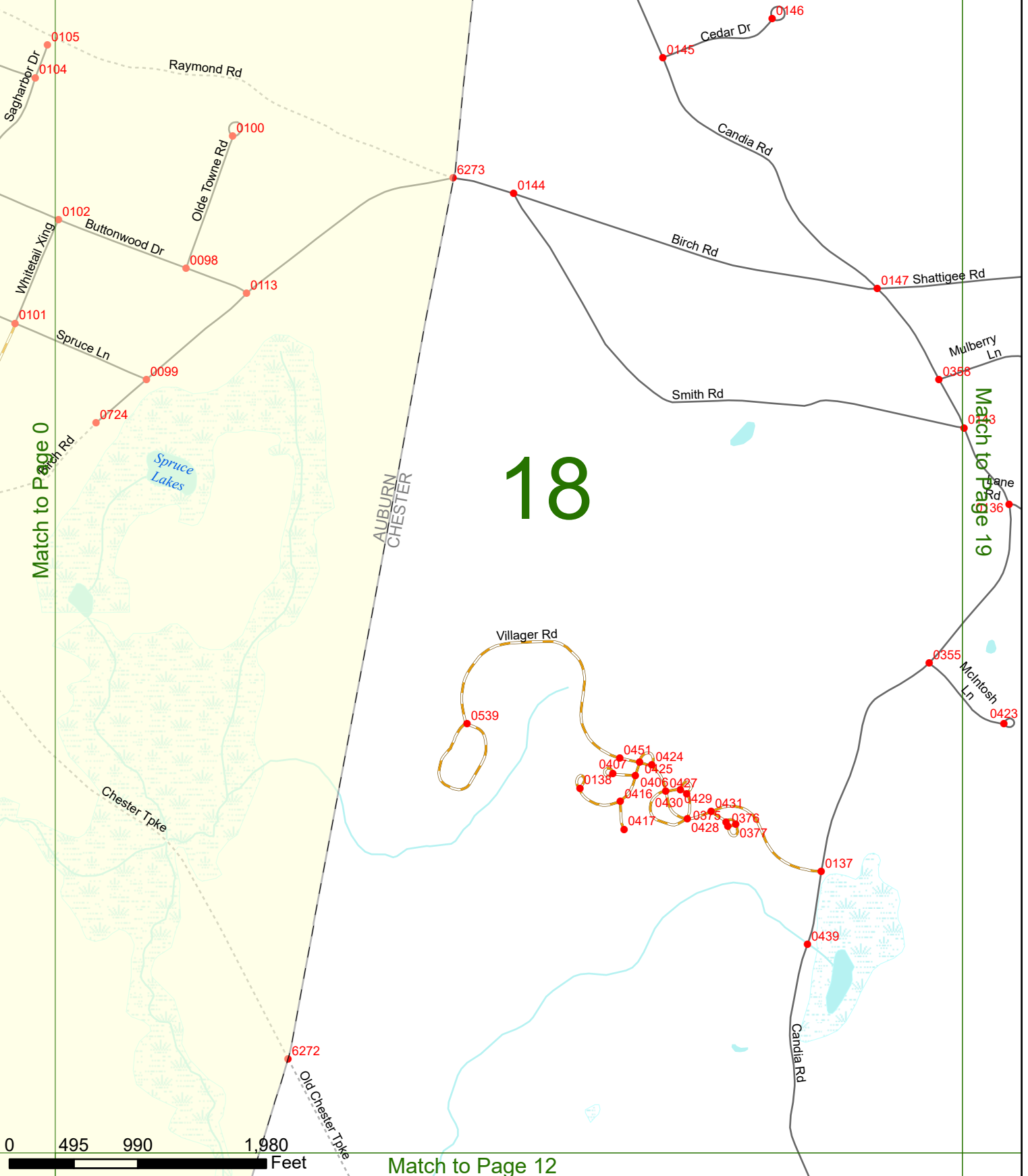
CHESTER

18

AUBURN
CHESTER

Match to Page 0

Match to Page 19

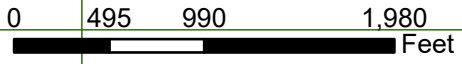
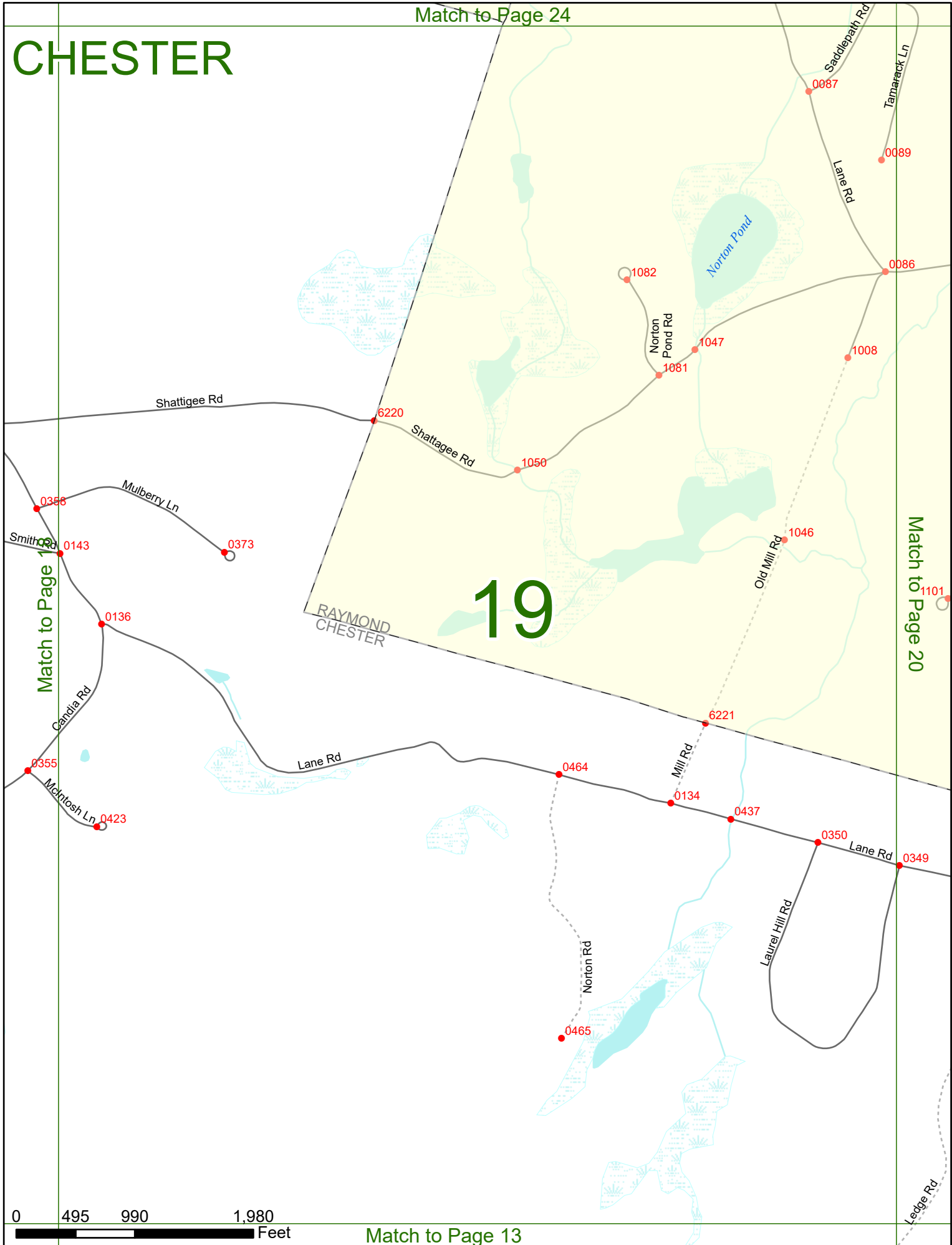


CHESTER

RAYMOND
CHESTER

19

Match to Page 20



CHESTER

Match to Page 0

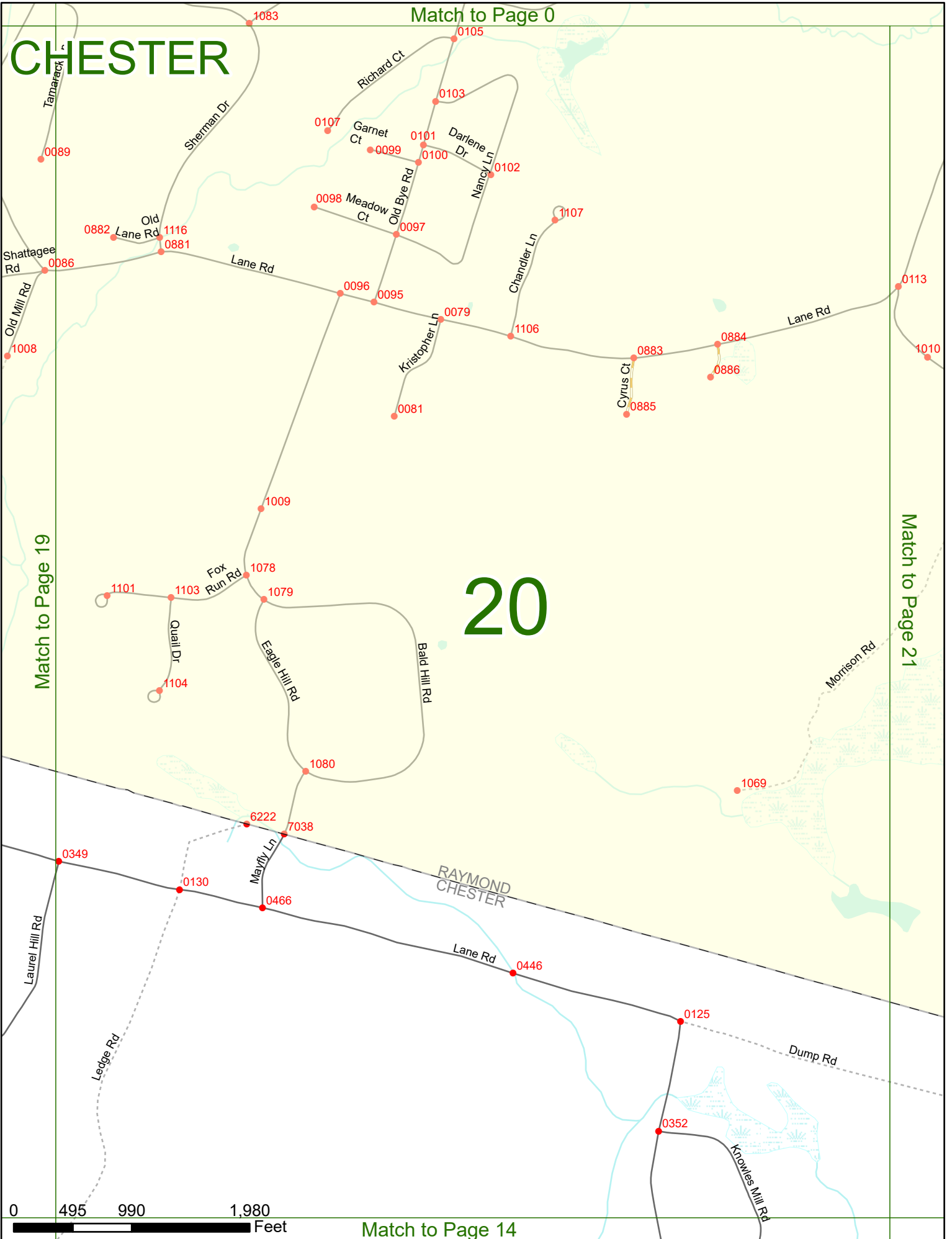
20

Match to Page 21

Match to Page 19

Match to Page 14

0 495 990 1,980 Feet



CHESTER

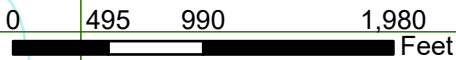
Match to Page 0

21

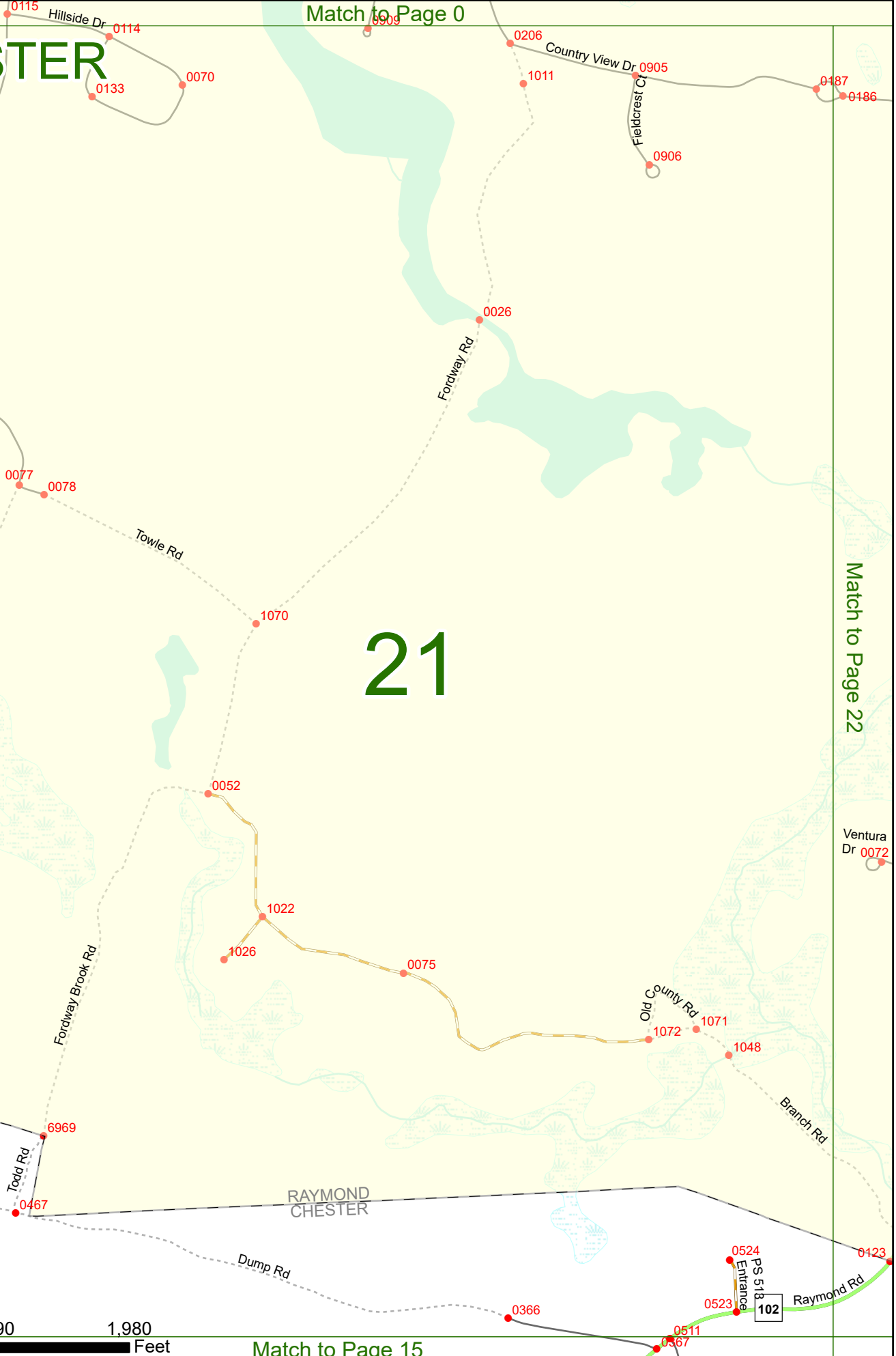
Match to Page 20

Match to Page 22

RAYMOND
CHESTER



Match to Page 15



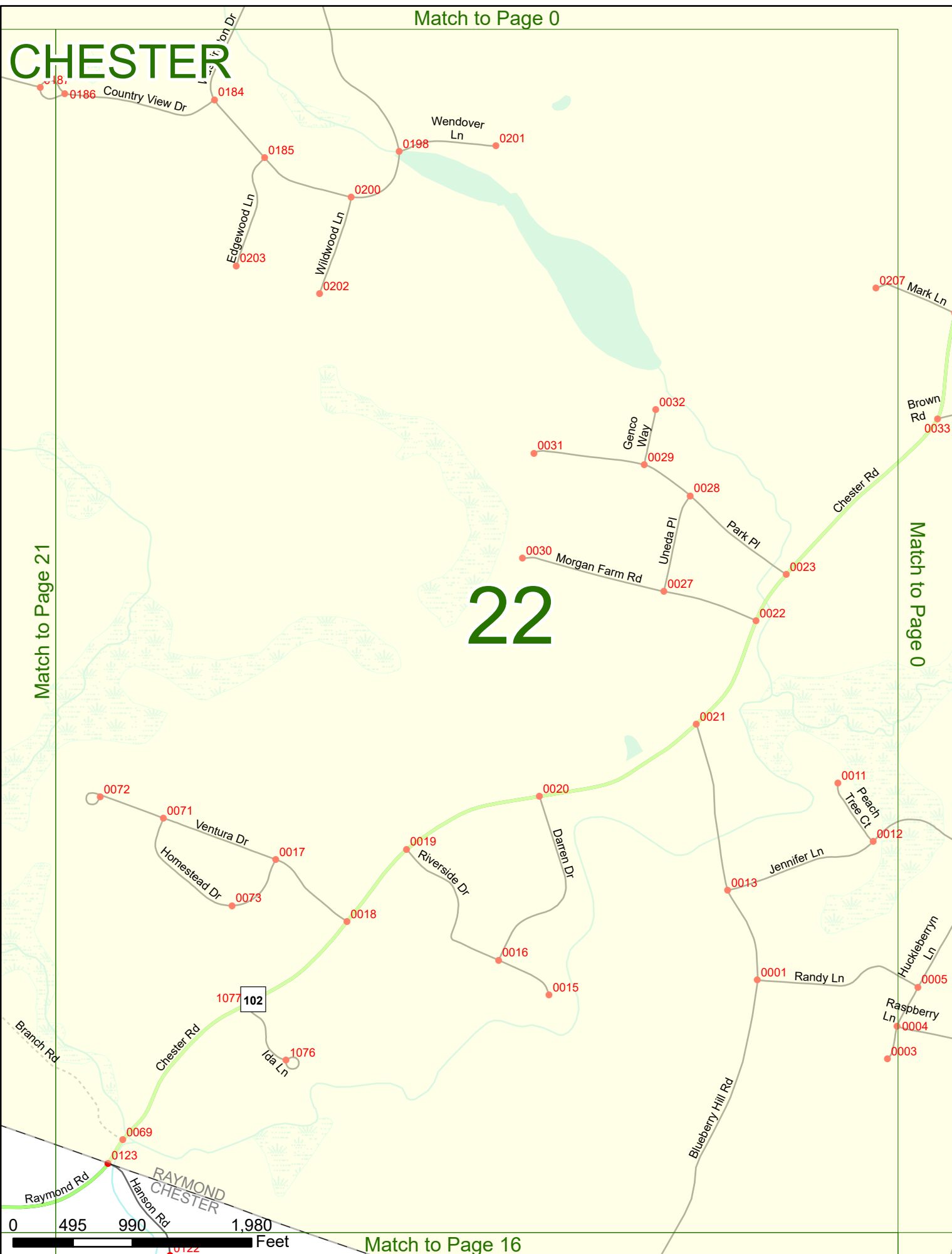
Match to Page 0

CHESTER

22

Match to Page 21

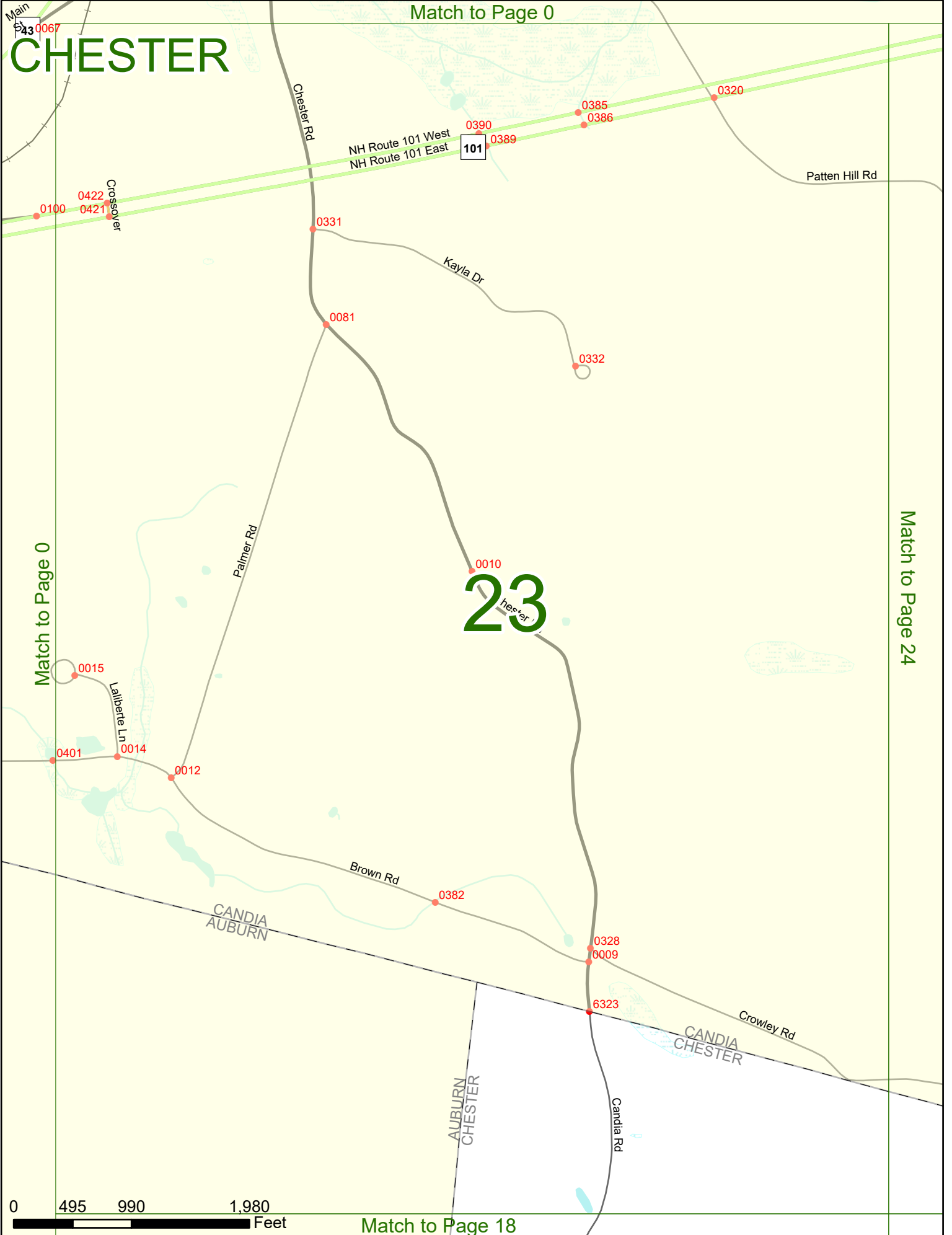
Match to Page 0



Match to Page 16

Match to Page 0


CHESTER



Match to Page 24

Match to Page 0

23



Match to Page 18

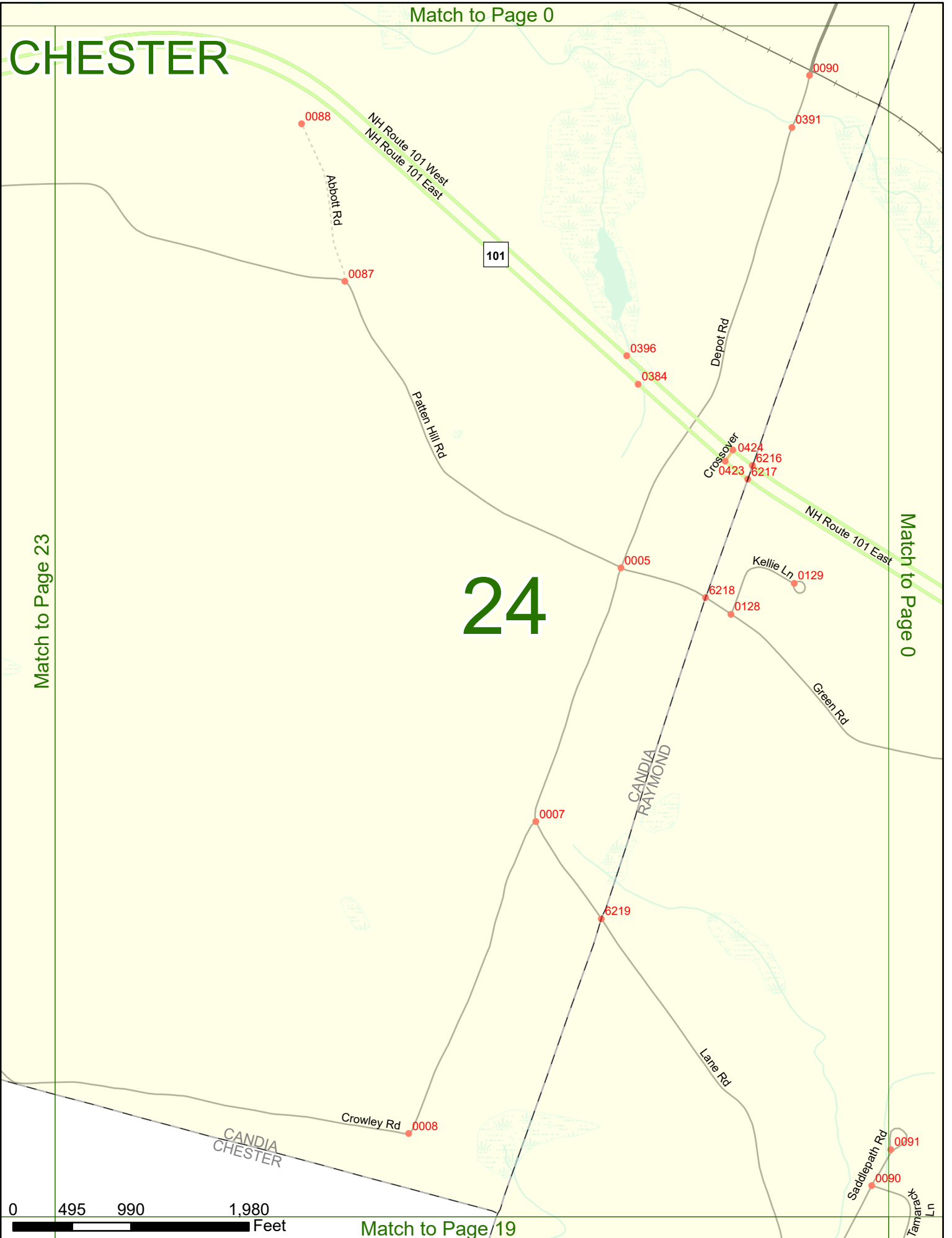
Match to Page 0

CHESTER

Match to Page 23

Match to Page 0

24



Match to Page 19