

















Maps and data sets are not guaranteed to be free from errors and omissions. Data is in a constant state of update and correction by various groups and agencies. Information displayed on this map is the best available at the time of publication.

2024 Nodal Reference Bookmap

LEGEND

Divided Highway Limited Access	Turnpike Toll Road	U.S. Route	N.H. Route
			
State Roads (Carries NO Route Number)	Local Roads	Class 6 Roads (Not Maintained)	Private Roads
			
	State Line		Lakes & Ponds
	County Line		State Parks
	Town Line		National & State Forests
	Rivers & Streams		Reference Nodes

NHDOT will accept crash locations based on the State of NH Uniform Police Traffic Accident Report.

Crash occurred on:

Option 1 Street Address
 123 Main Street

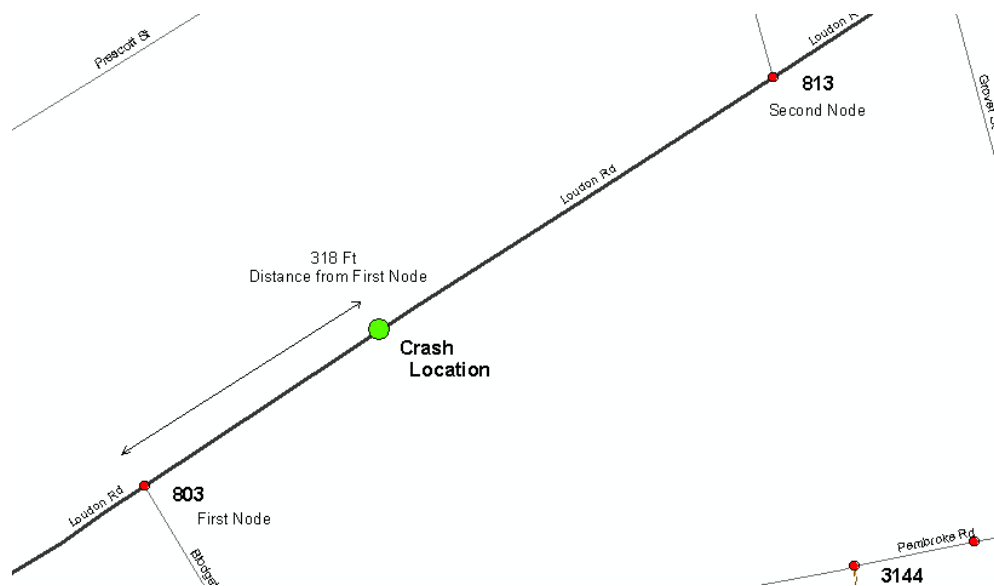
Option 2 Route No and/or Distance from NESW Intesecting Road, Bridge,
 Street name Intersecting Street Town/County line
 Main Street 500 E Oak Street

Option 3 First Node Distance from First Node Second Node
 515 212 632

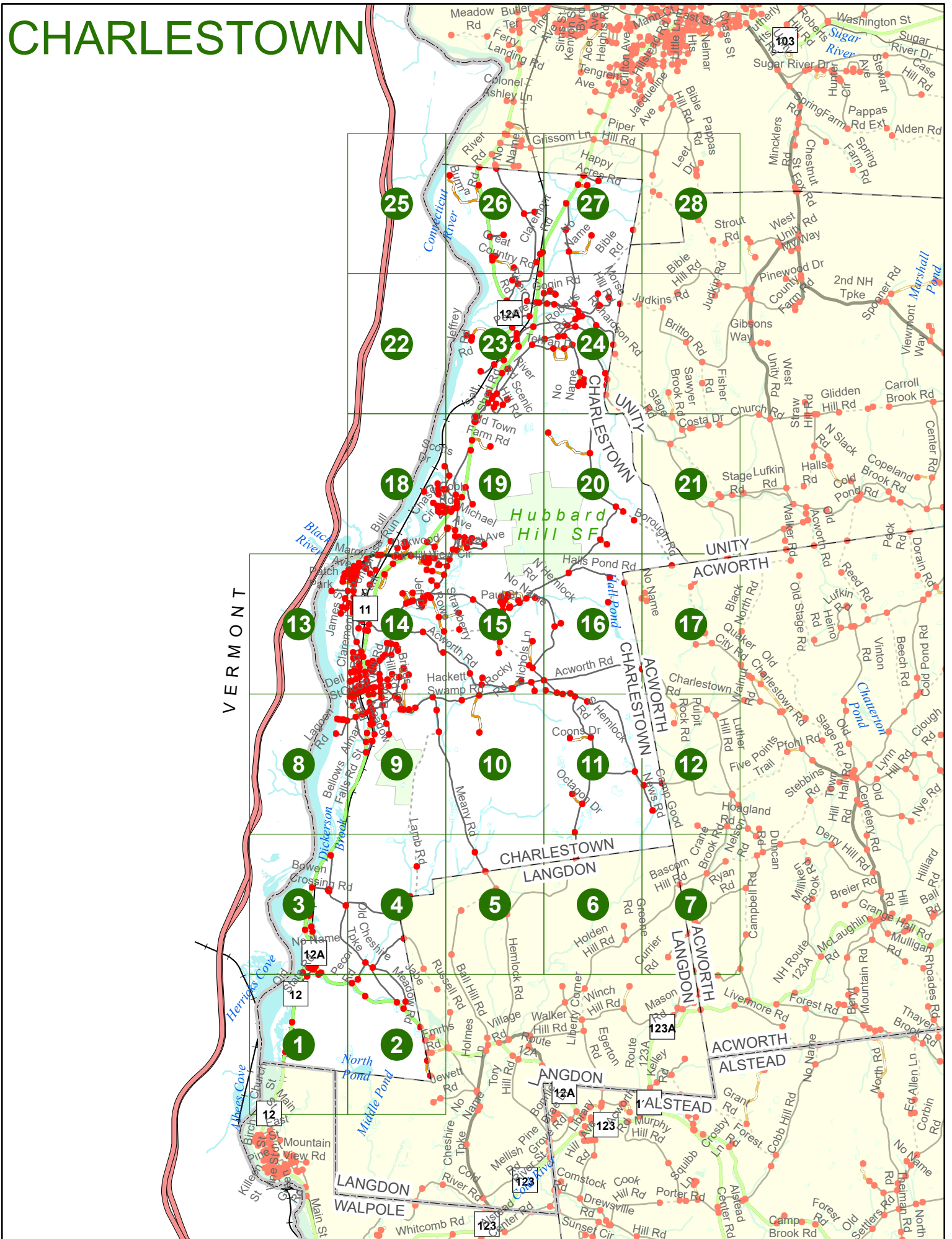
Option 4 Route No and/or Mile Marker on Interstate Only NESW Mile (Marker)
 Street name
 189S 700 feet S 36.8

Option 3 – Example

Street Name Loudon Road
First Node 803
Distance from First Node 318 Ft
Second Node 813



CHARLESTOWN



CHARLESTOWN

Match to Page 3

Match to Page 0

Match to Page 2

VERMONT

1

Albees Cove

Wicks Cove

Connecticut River

Meanys Cove

Bellows Falls Rd

0671

0670

0753

0757

Langdon Rd

12A

Pecor Rd

0099

12

0648

0647

0444

CHARLESTOWN
WALPOLE

CHARLESTOWN
LANGDON

Church St

12

WALPOLE
LANGDON

North Pond

0 495 990

02241
0370

Match to Page 0

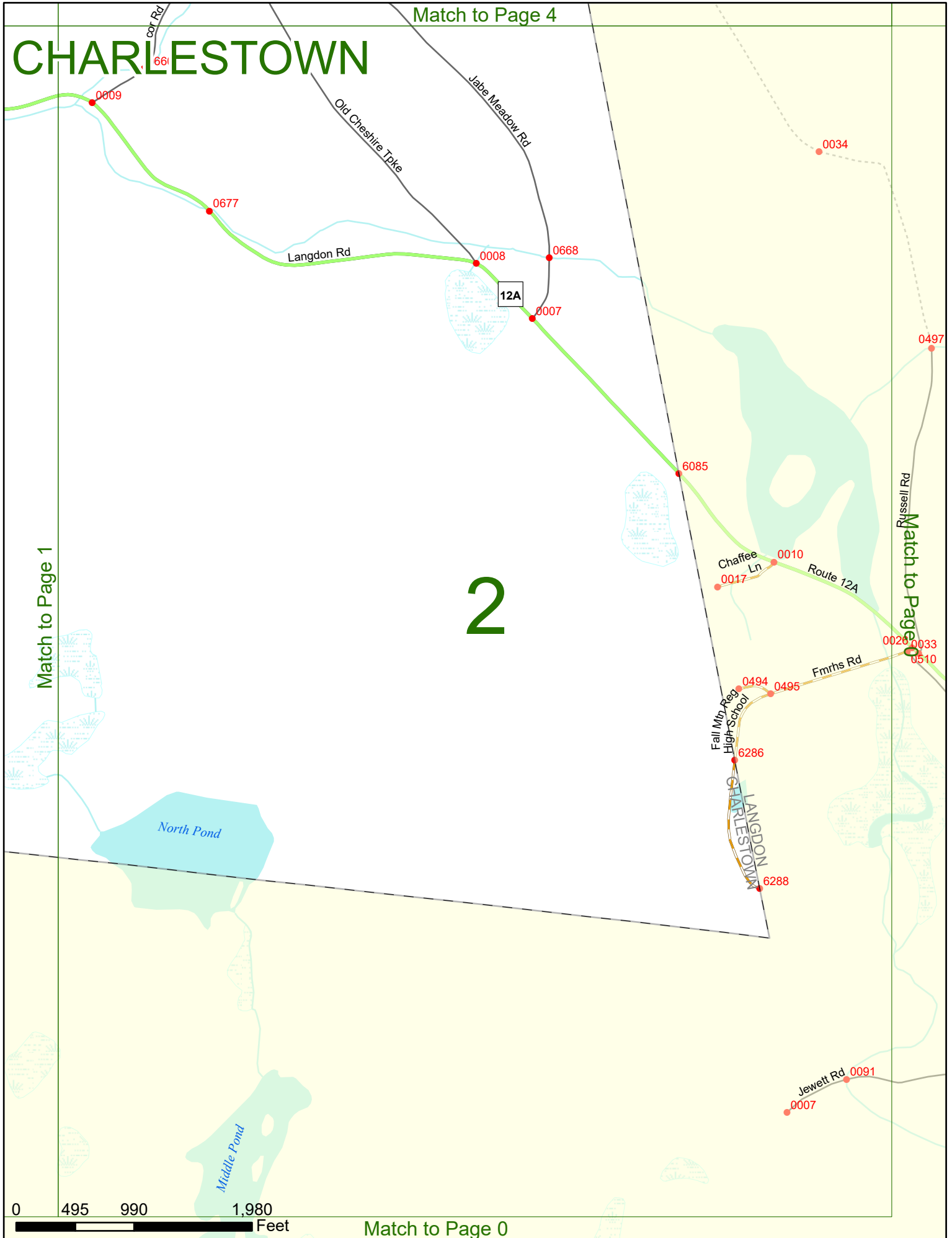
CHARLESTOWN

Match to Page 4

Match to Page 1

Match to Page 0

2



0 495 990 1,980 Feet

Match to Page 0

CHARLESTOWN

3

N 91

N 91

VERMONT

Roundys Cove
Connecticut River

Dickerson Brook

Bellows Falls Rd

Match to Page 0

Bowen Crossing Rd 0010
0491 0025

Match to Page 4

Lawrence Hill Rd

Old Cheshire Tpke

Langdon Rd

0019

0024

0663

0023

12

0512

0513

Bellows Falls Rd

0651

0657

0656

0200

0758

0759

Old Ferry Rd

0755

0756

0757

0671

Old State Rd

0752


0753

0754

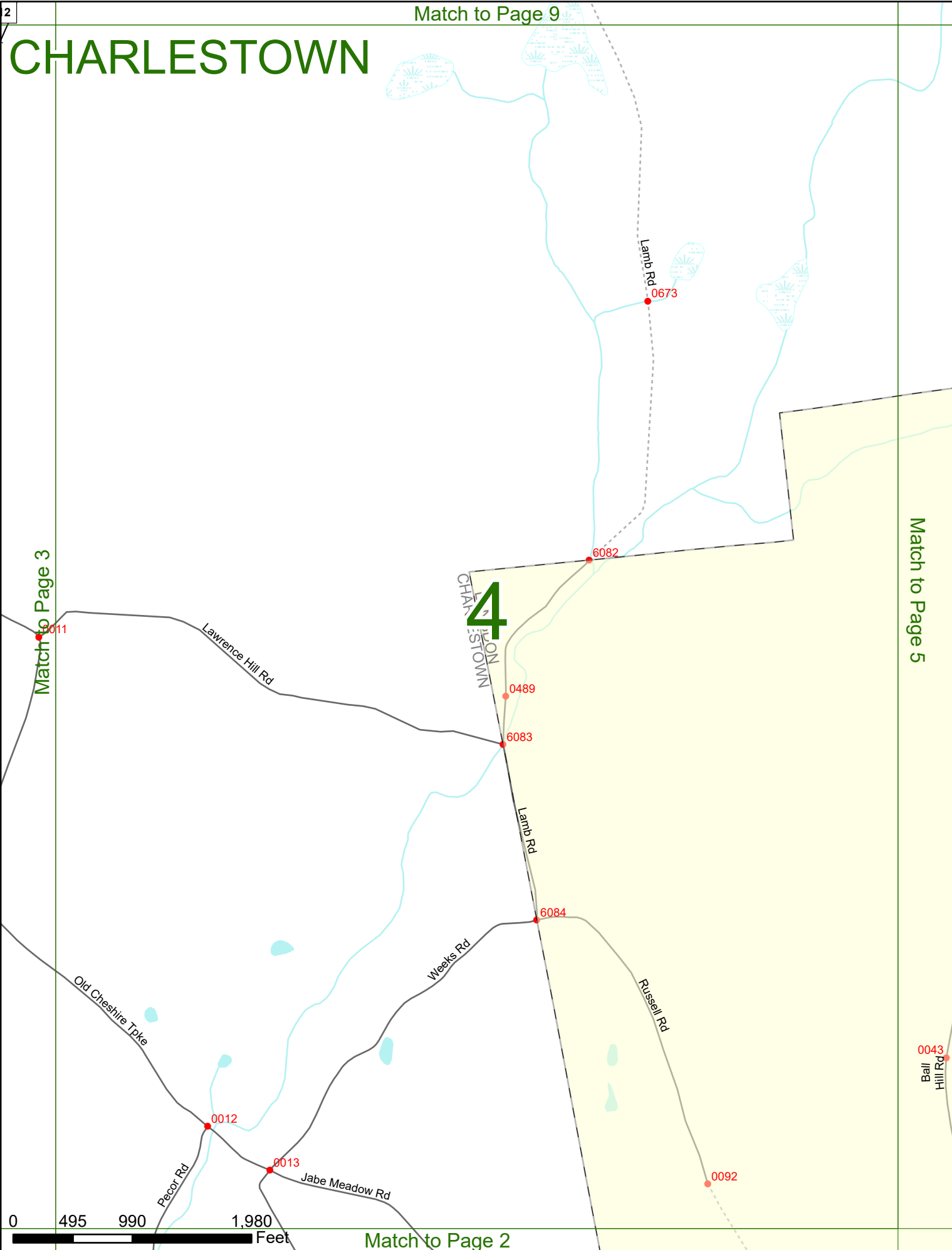
0757

0670

Match to Page 1



CHARLESTOWN



Match to Page 3

Match to Page 5

4

0 495 990 1,980 Feet

Match to Page 2

0043
Ball Hill Rd

Match to Page 10

CHARLESTOWN

0006

Mealy Rd

6081

CHARLESTOWN
LANGDON

0044

0498

0042

0028

0043

Ball Hill Rd

Hemlock Rd

Match to Page 4

Match to Page 6

5

0 495 990 1,980 Feet

Match to Page 0

CHARLESTOWN

Match to Page 11

0669

S Hemlock Rd

6080

CHARLESTOWN
LANGDON

Hemlock Rd

6

Match to Page 5

Match to Page 7

0041

Greene Rd

0040

Holden Hill Rd

0 495 990 1,980 Feet

Match to Page 0

CHARLESTOWN

ACWORTH
LANGDON

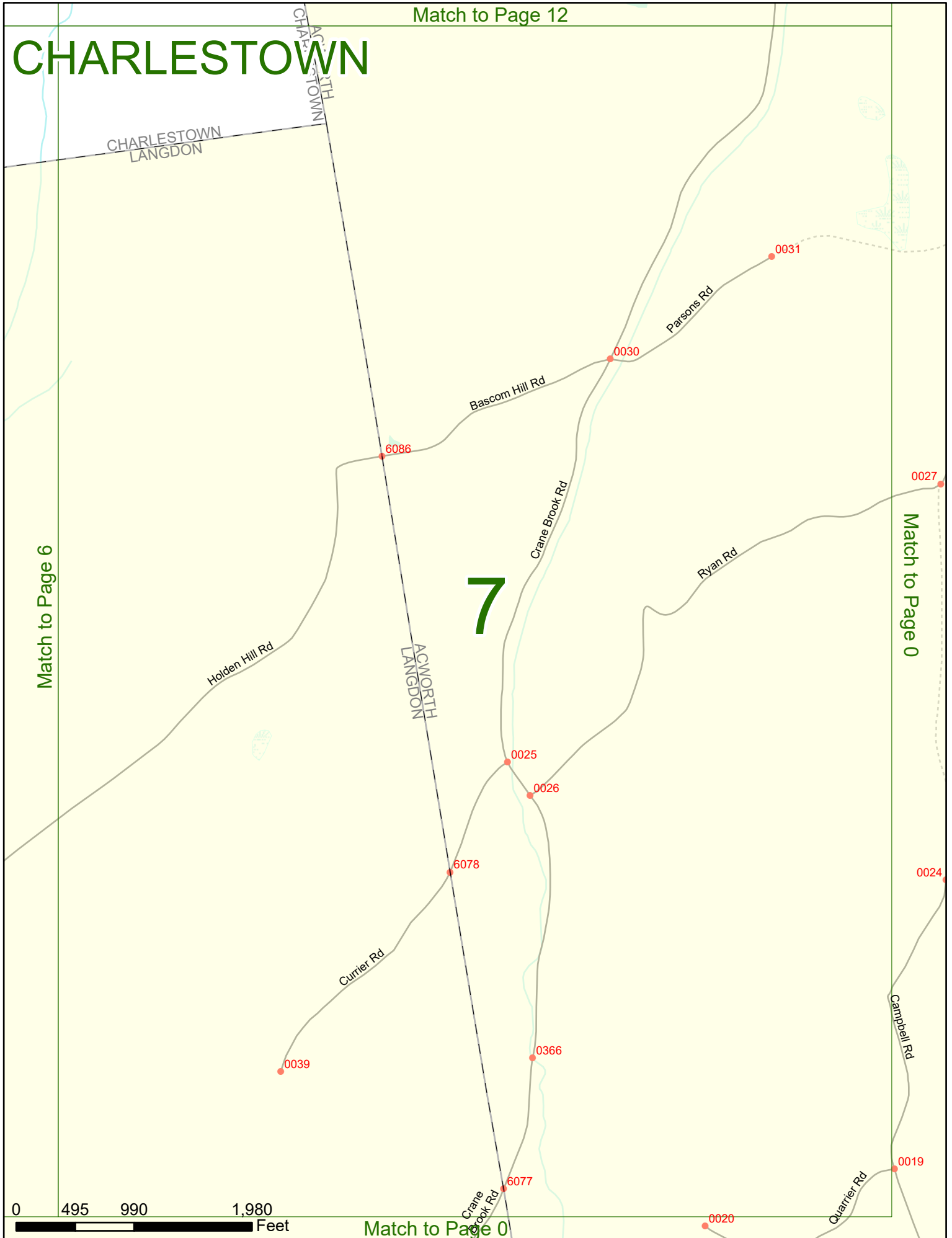

CHARLESTOWN
LANGDON

Match to Page 6

Match to Page 0

7

ACWORTH
LANGDON



Match to Page 13

CHARLESTOWN

Match to Page 0



VERMONT

08

Connecticut River

Match to Page 9

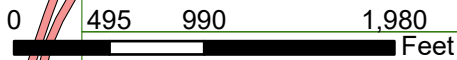
Dell St 0068
0069
0067
0500

0497 0496
0498 0041
0040
Lagoon Rd
0036
Lower Landing Rd



Bellows Falls Rd

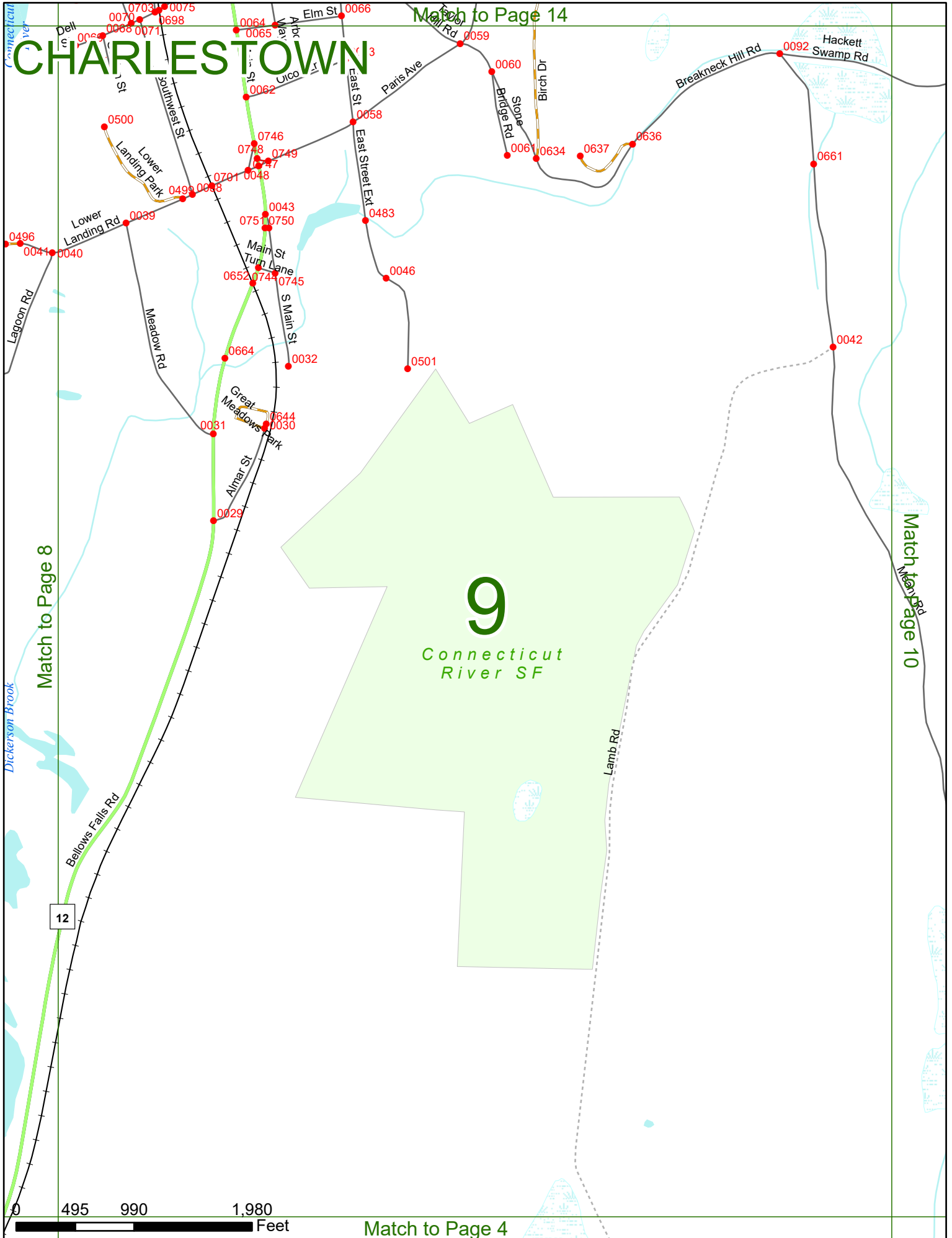
Dickerson Brook



Match to Page 3

CHARLESTOWN

Match to Page 14



Connecticut River

Connecticut River

Match to Page 8

Match to Page 10

9

Connecticut River SF

0 495 990 1,980 Feet

Match to Page 4

CHARLESTOWN

Match to Page 15

Connecticut Heights Rd
0638
0639

Match to Page 9

Match to Page 11

10

Meany Rd

0 495 990 1,980 Feet

Match to Page 5

Match to Page 16

CHARLESTOWN

S Hemlock Rd

Sam Putnam Rd

Coons Dr

Old School House Rd

Sam Putnam Rd
Camp Good News Rd

S Hemlock Rd

11

Match to Page 10

Match to Page 12



Match to Page 6

0760 0675 0676

0666

0507

0506

0004

0003

0002

0511

0510

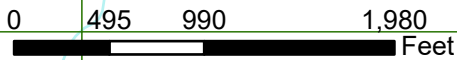
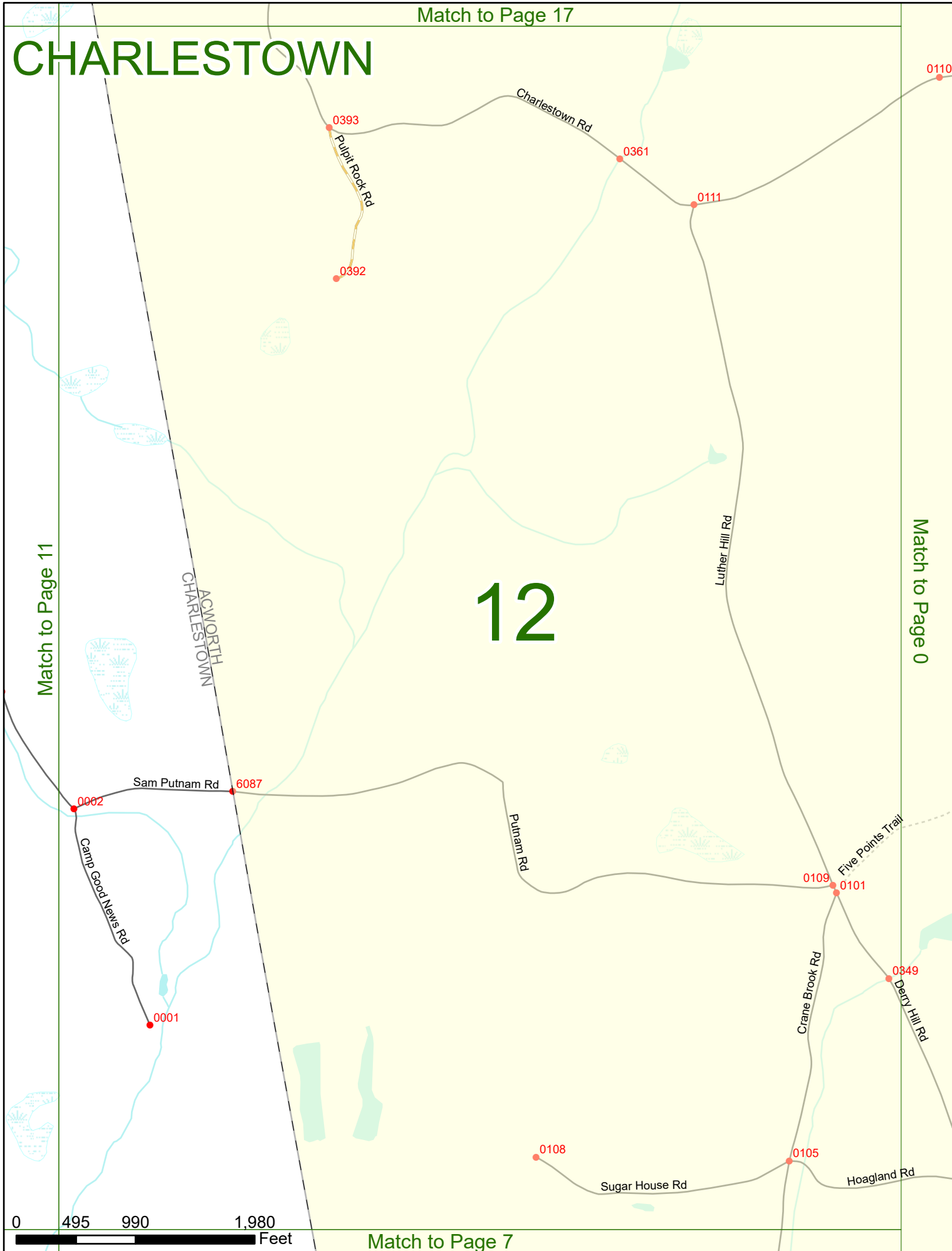
0669

CHARLESTOWN

12

Match to Page 11

Match to Page 0



Match to Page 0

CHARLESTOWN

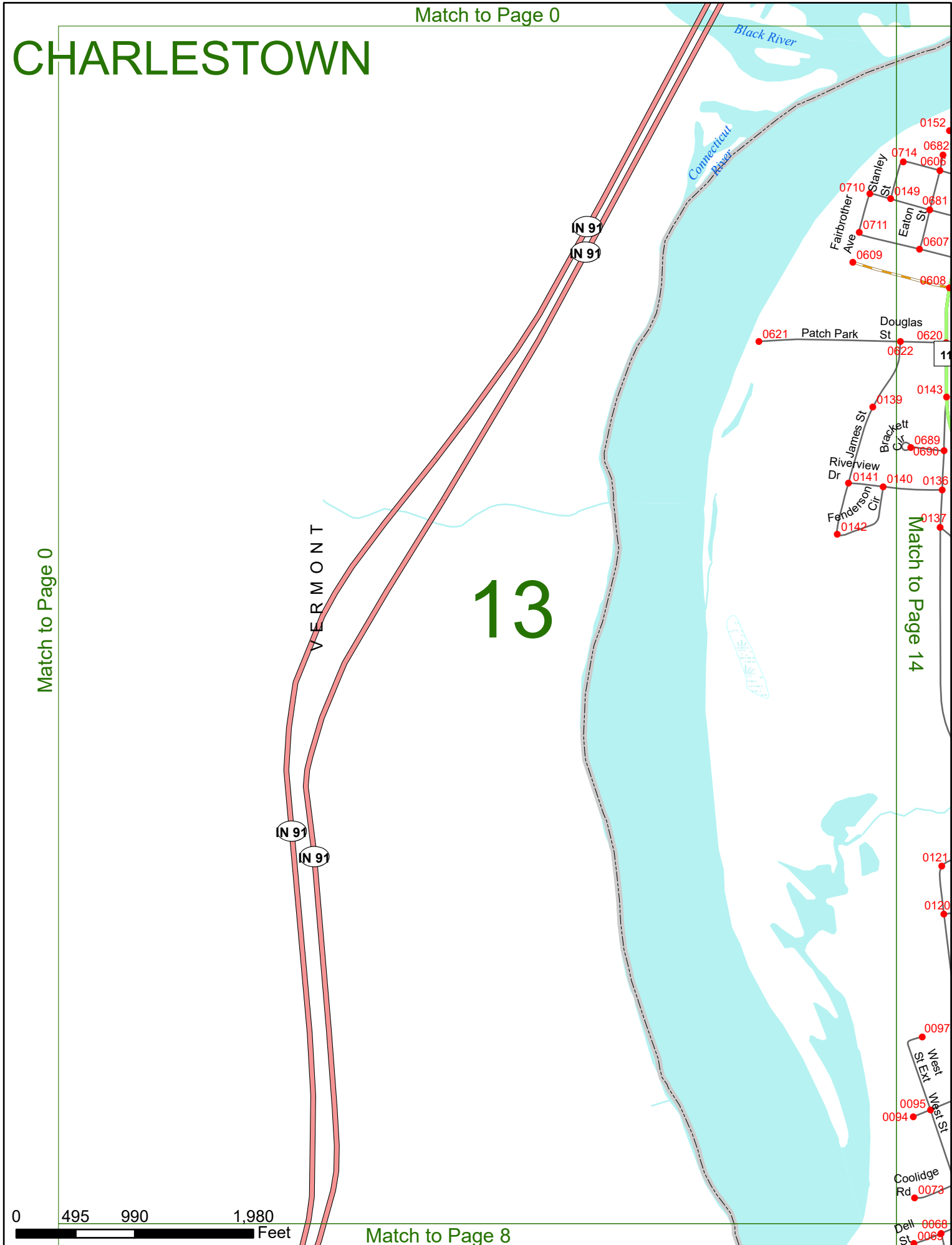
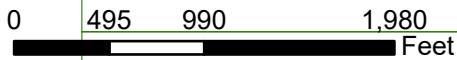
Match to Page 0

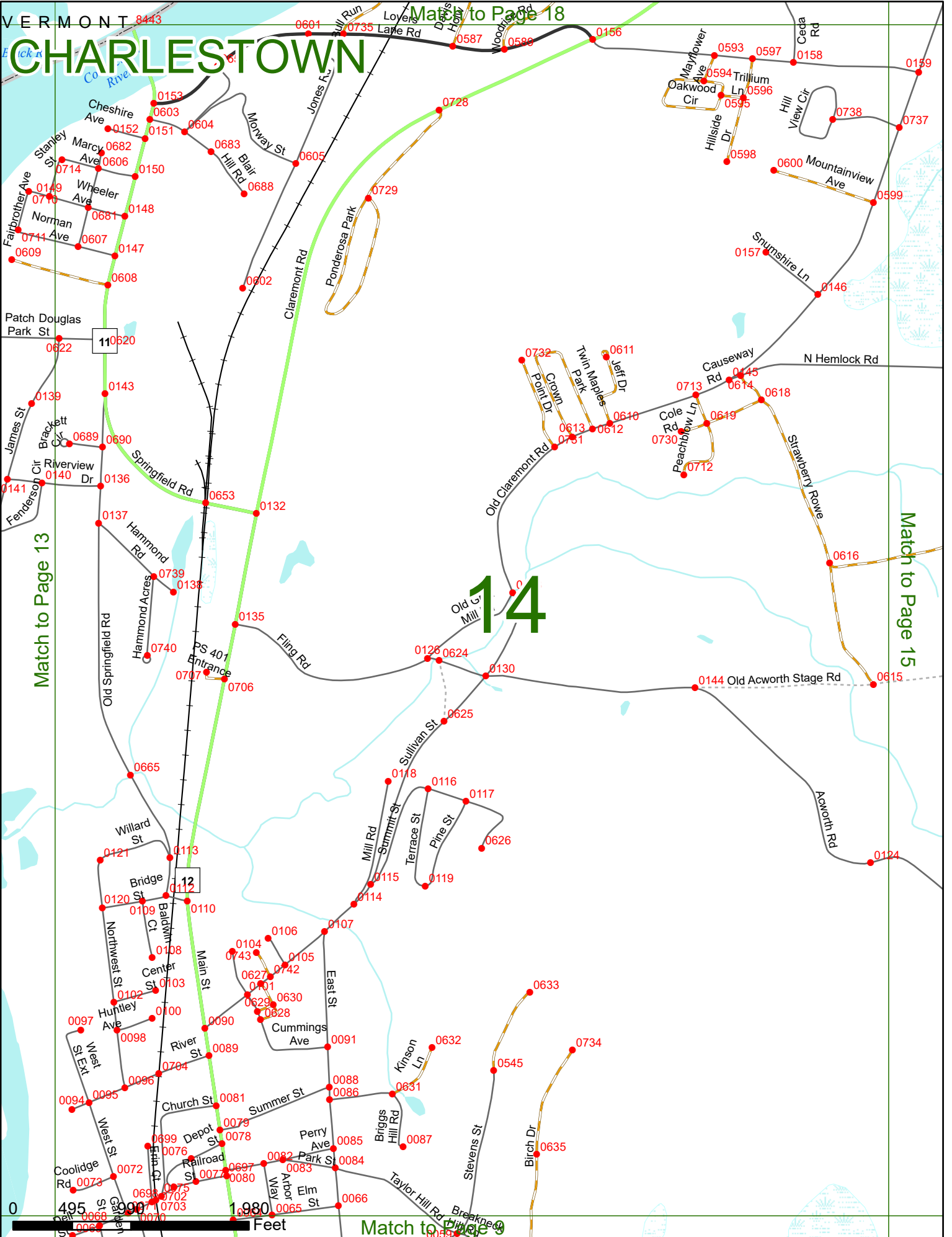
VERMONT

13

Match to Page 14

Match to Page 8





CHARLESTOWN

Match to Page 18

Match to Page 13

Match to Page 15

Match to Page 9

14

0 495 990 1,980 Feet

CHARLESTOWN

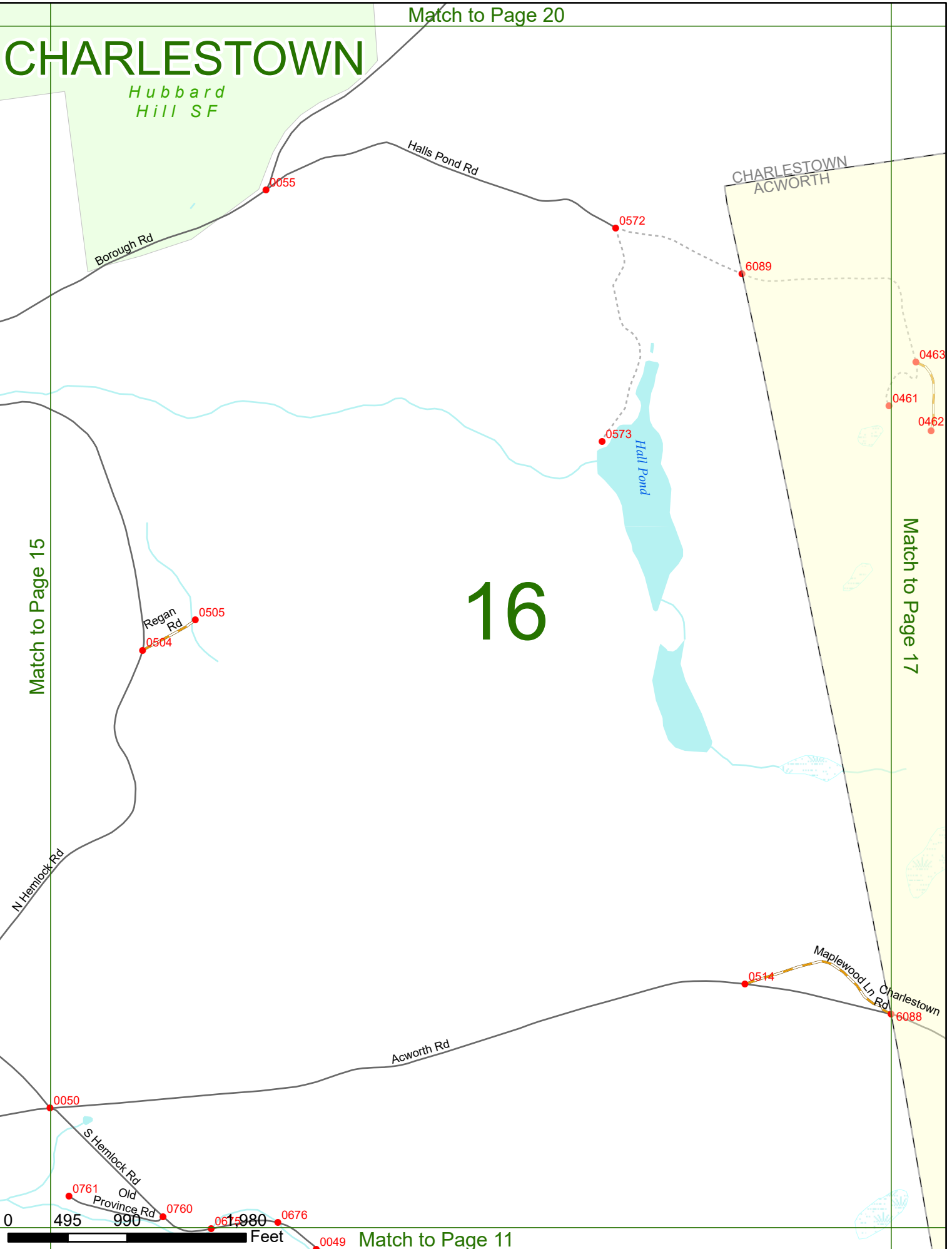
Hubbard Hill SF

CHARLESTOWN ACWORTH

16

Match to Page 15

Match to Page 17



CHARLESTOWN

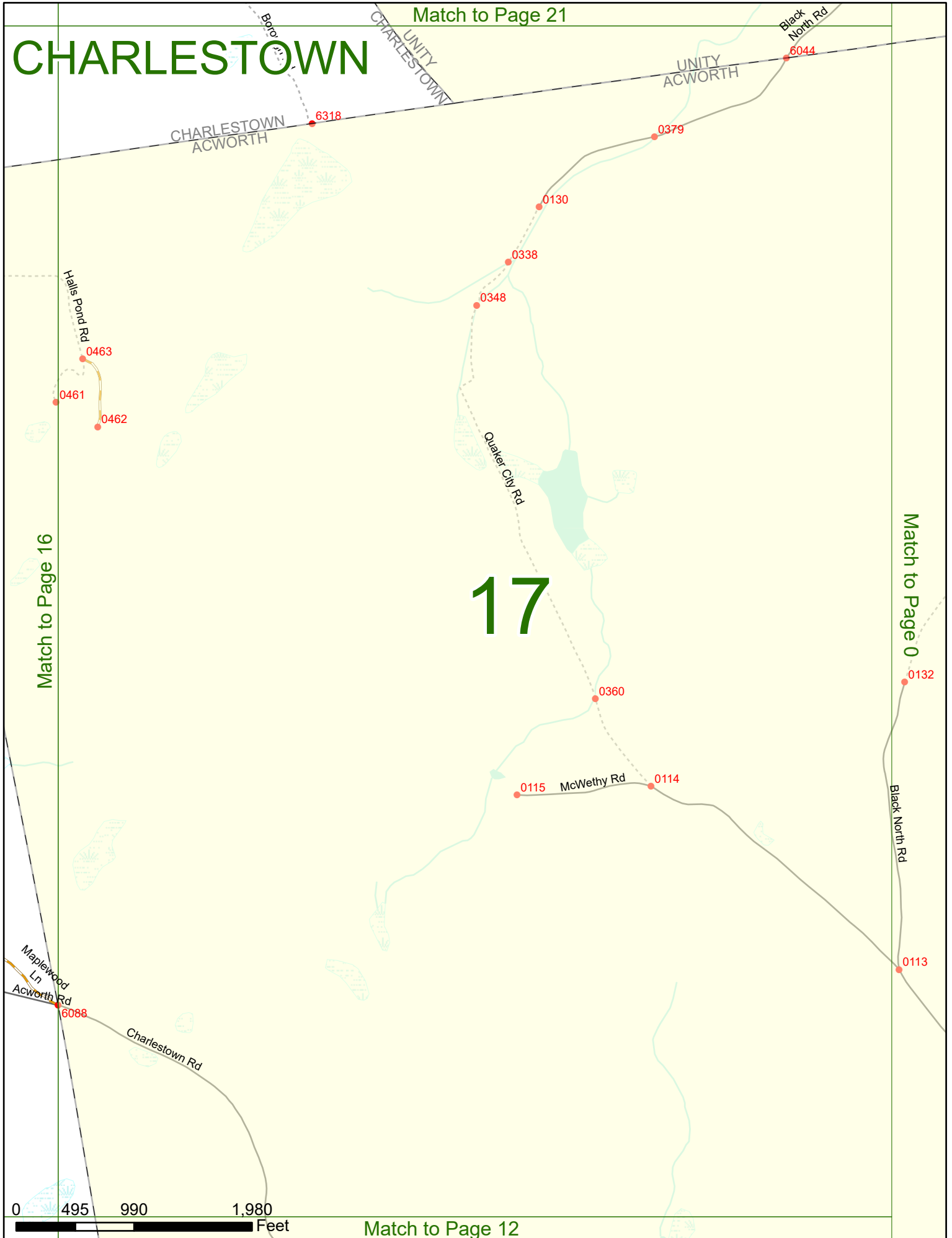
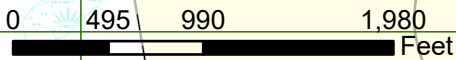
Match to Page 21

17

Match to Page 16

Match to Page 0

Match to Page 12



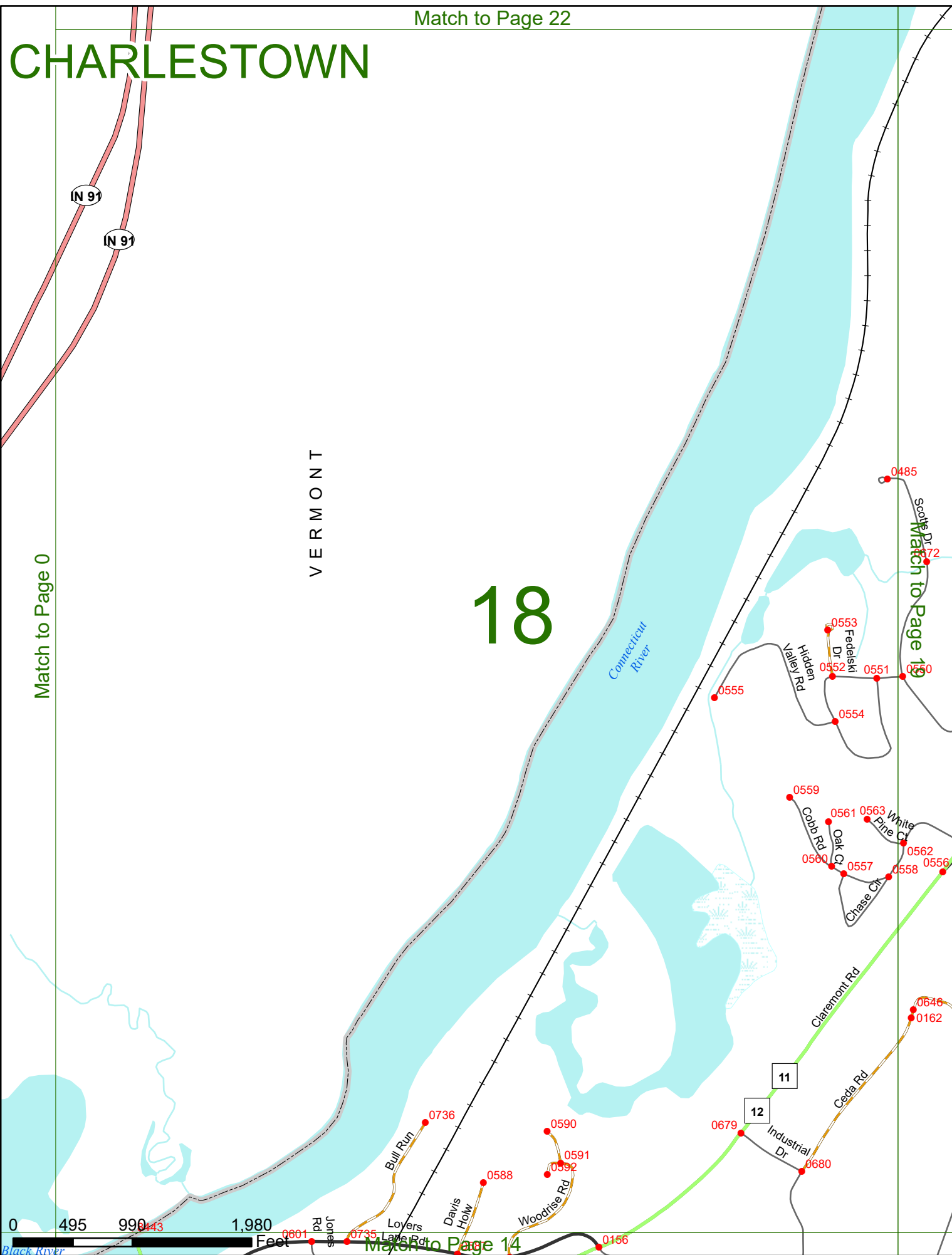
CHARLESTOWN

VERMONT

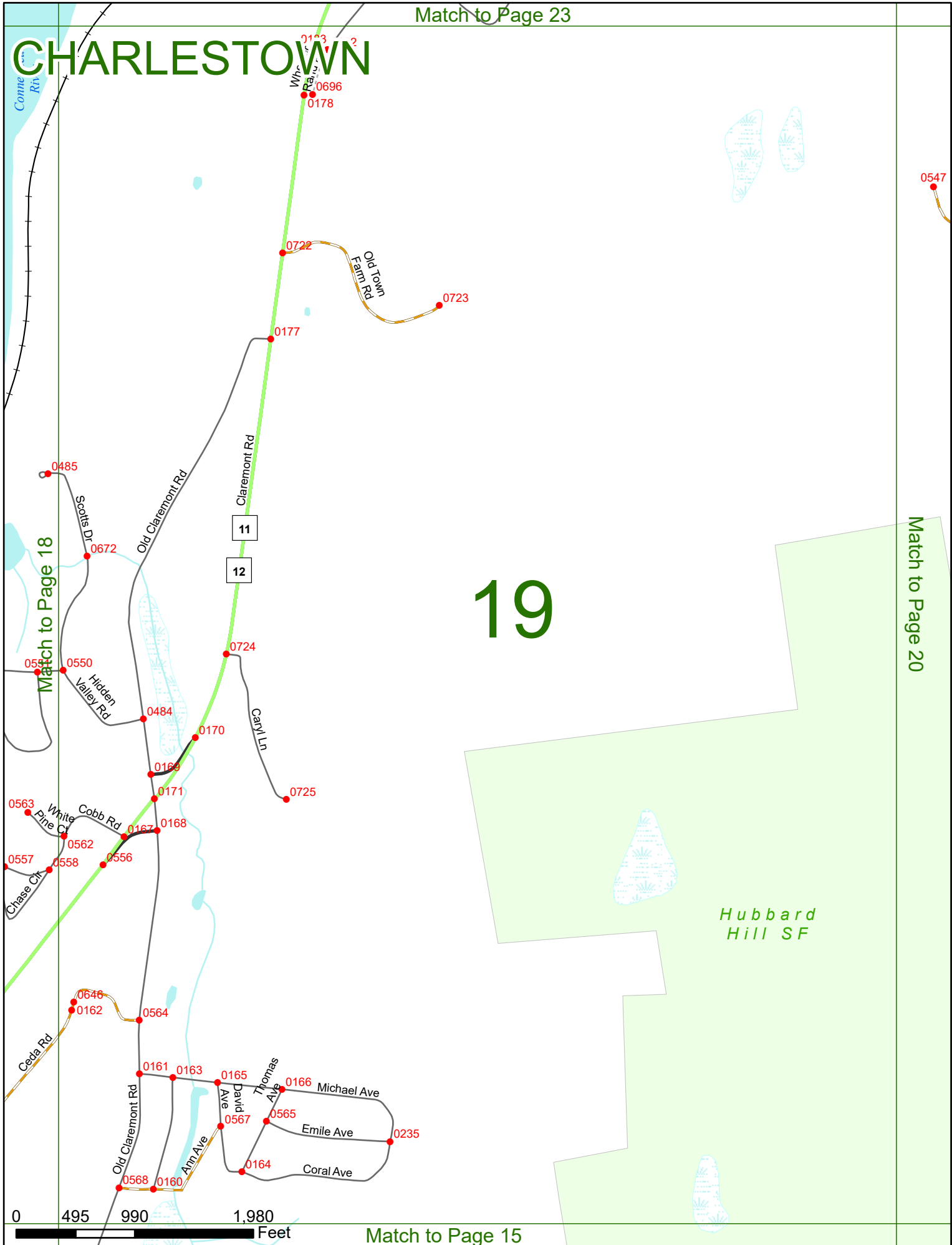
18

Match to Page 0

Match to Page 19




CHARLESTOWN



19

Match to Page 18

Match to Page 20



Match to Page 15

CHARLESTOWN

Stage Rd

Borough Rd

UNITY
CHARLESTOWN

Match to Page 21

20

Match to Page 19

Hubbard
Hill SF

0547

0544

0549

0548


0184

0185

0645

0570

0571



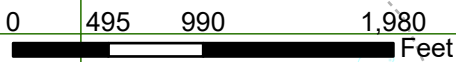
CHARLESTOWN

Match to Page 0

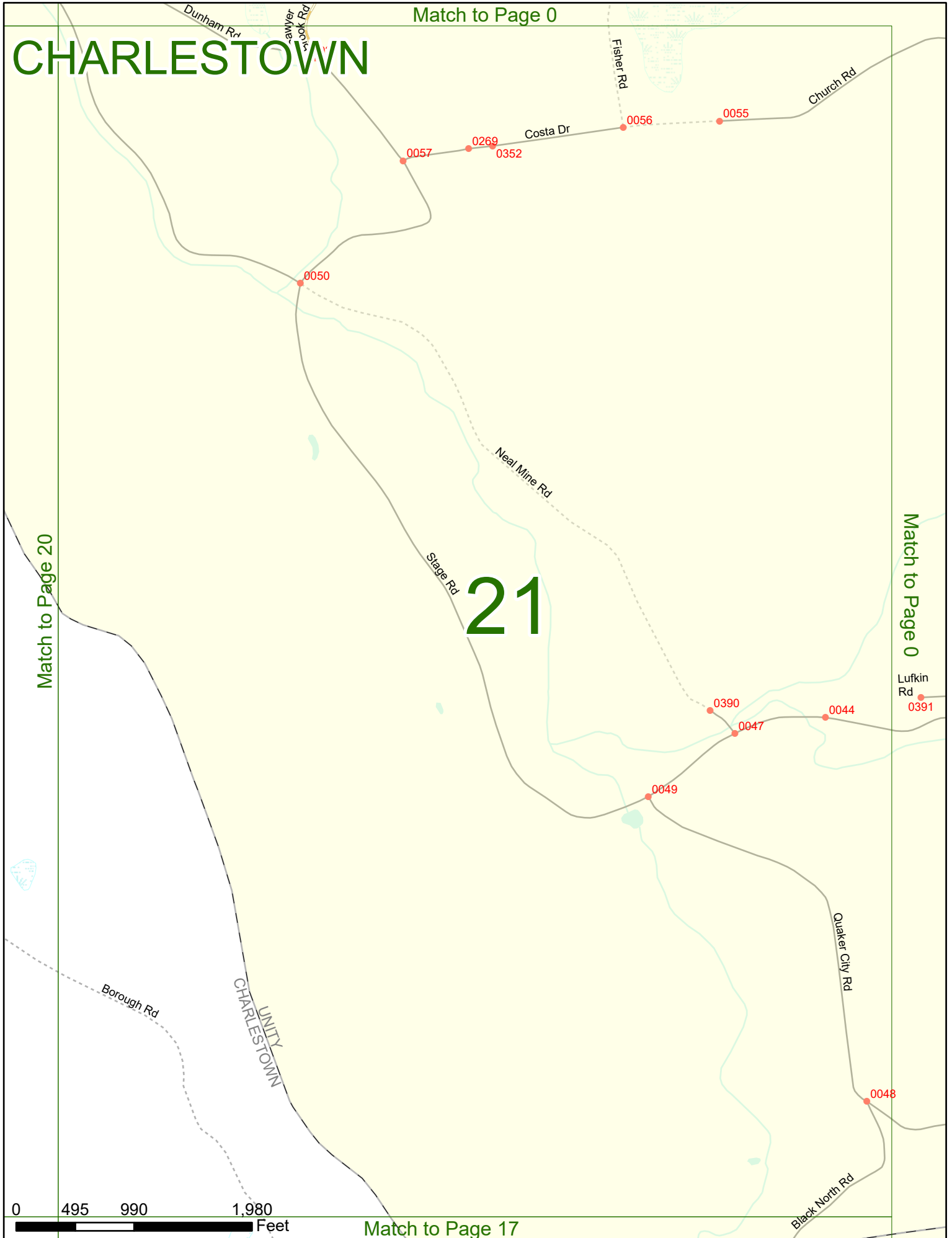
21

Match to Page 20

Match to Page 0



Match to Page 17



Match to Page 25

CHARLESTOWN

Match to Page 0


VERMONT
22

Match to Page 23

N 91

N 91

Connecticut River



Match to Page 18


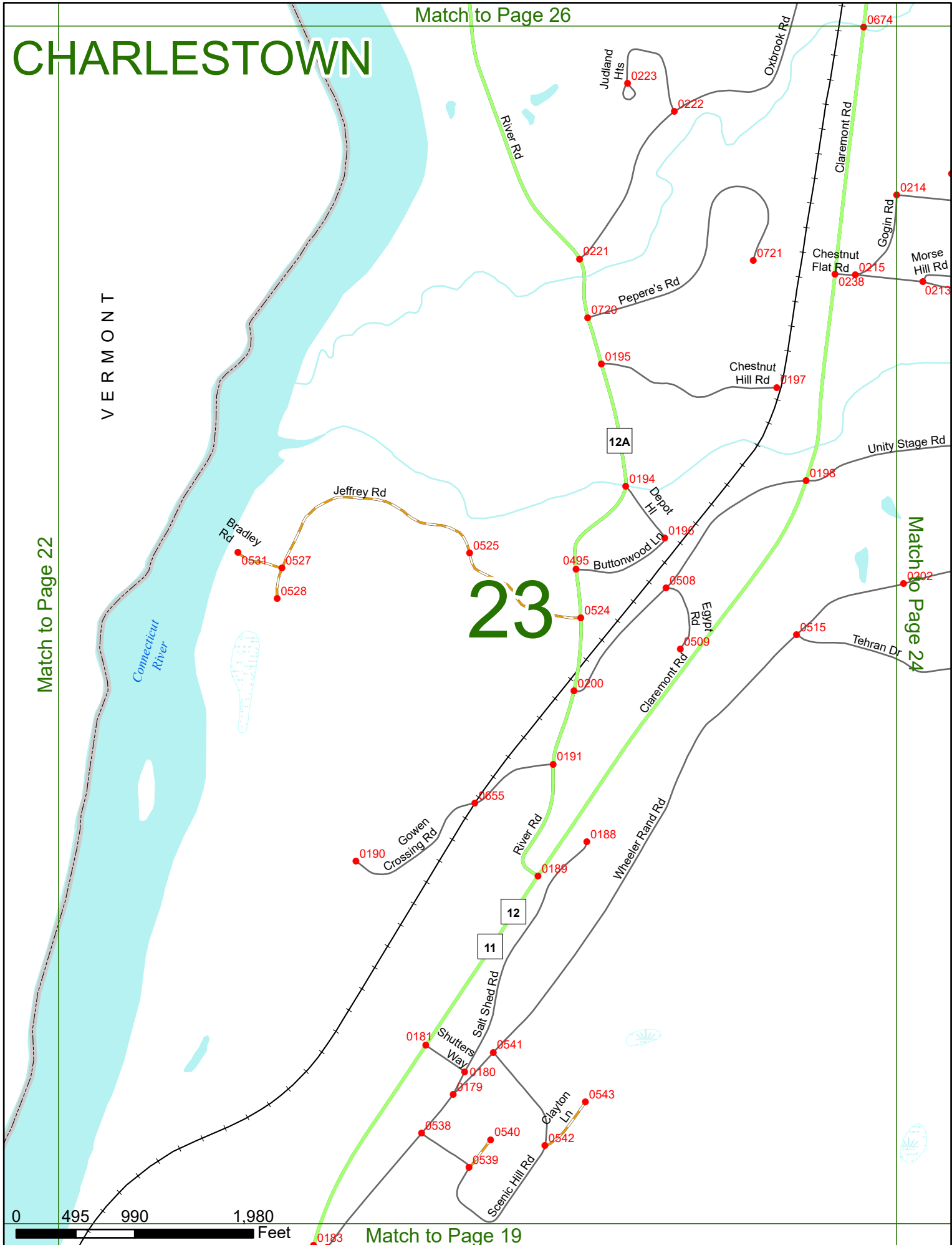
CHARLESTOWN

VERMONT

Match to Page 22

Match to Page 24

23



Match to Page 27

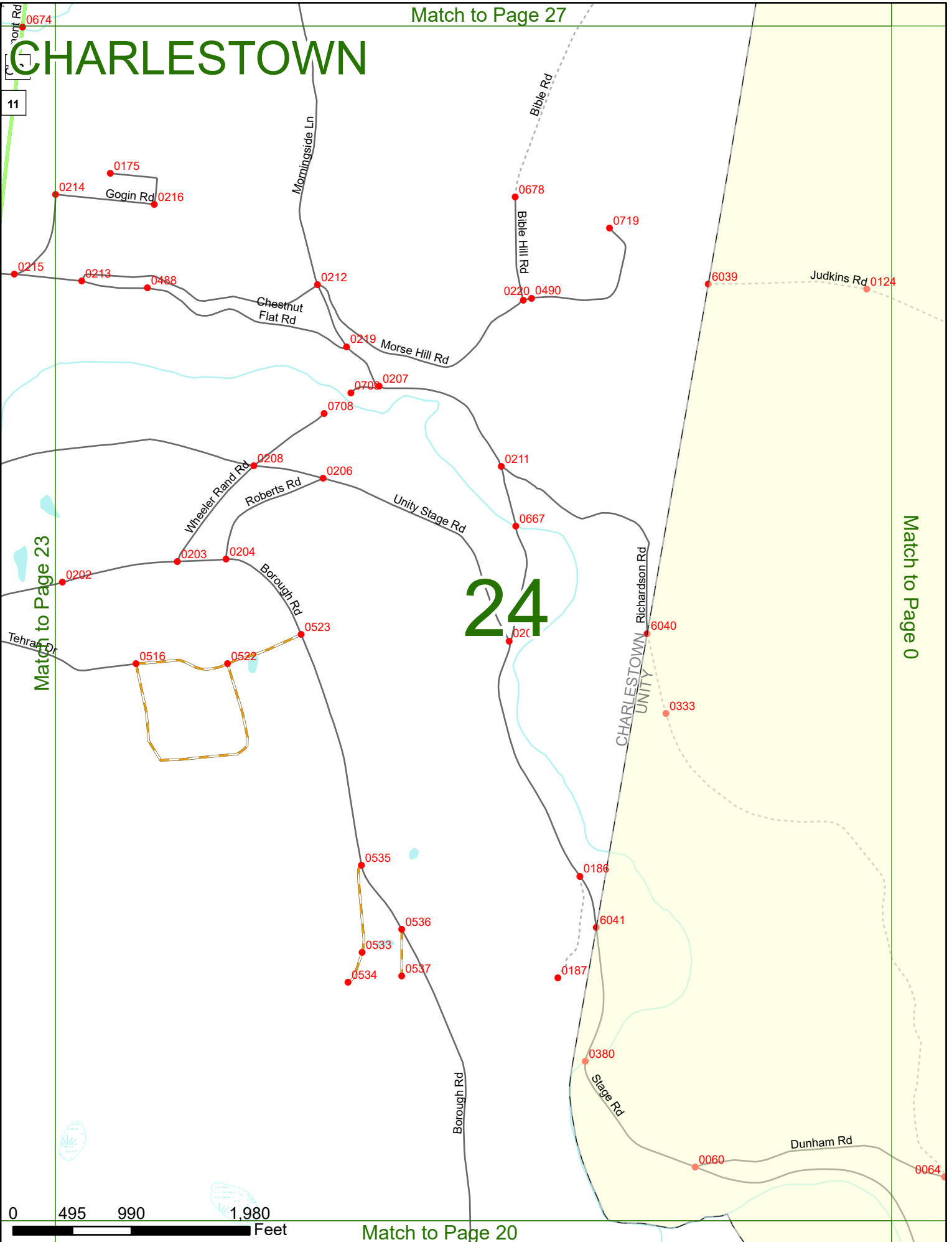
CHARLESTOWN

11

Match to Page 23

Match to Page 0

24



0 495 990 1,980 Feet

Match to Page 20

CHARLESTOWN

Match to Page 0

Match to Page 0

VERMONT

IN 91

N 91

25

Connecticut
River

Match to Page 26

0716
Burns
Rd

0 495 990 1,980 Feet

Match to Page 22

CHARLESTOWN

Match to Page 0

26

Match to Page 25

Match to Page 27

Match to Page 23

0 495 990 1,980 Feet

VERMONT

Connecticut River

CLAREMONT CHARLESTOWN

River Rd

Calavant Hill Rd

Burma Rd

Cardinal Ln

Cedarwood Rd

Great Country Rd

Oxbrook Rd

Claremont Rd

Grissom Ln

Judland Hts

0716

0715

6100

0024

0025

1681

1682

1680

1815

1679

0023

1812

Syd Clarke Dr

1814

1813

6099

0716

0715

0529

0530

12A

493

0494

0517

0518

0726

0727

0705

0227

11

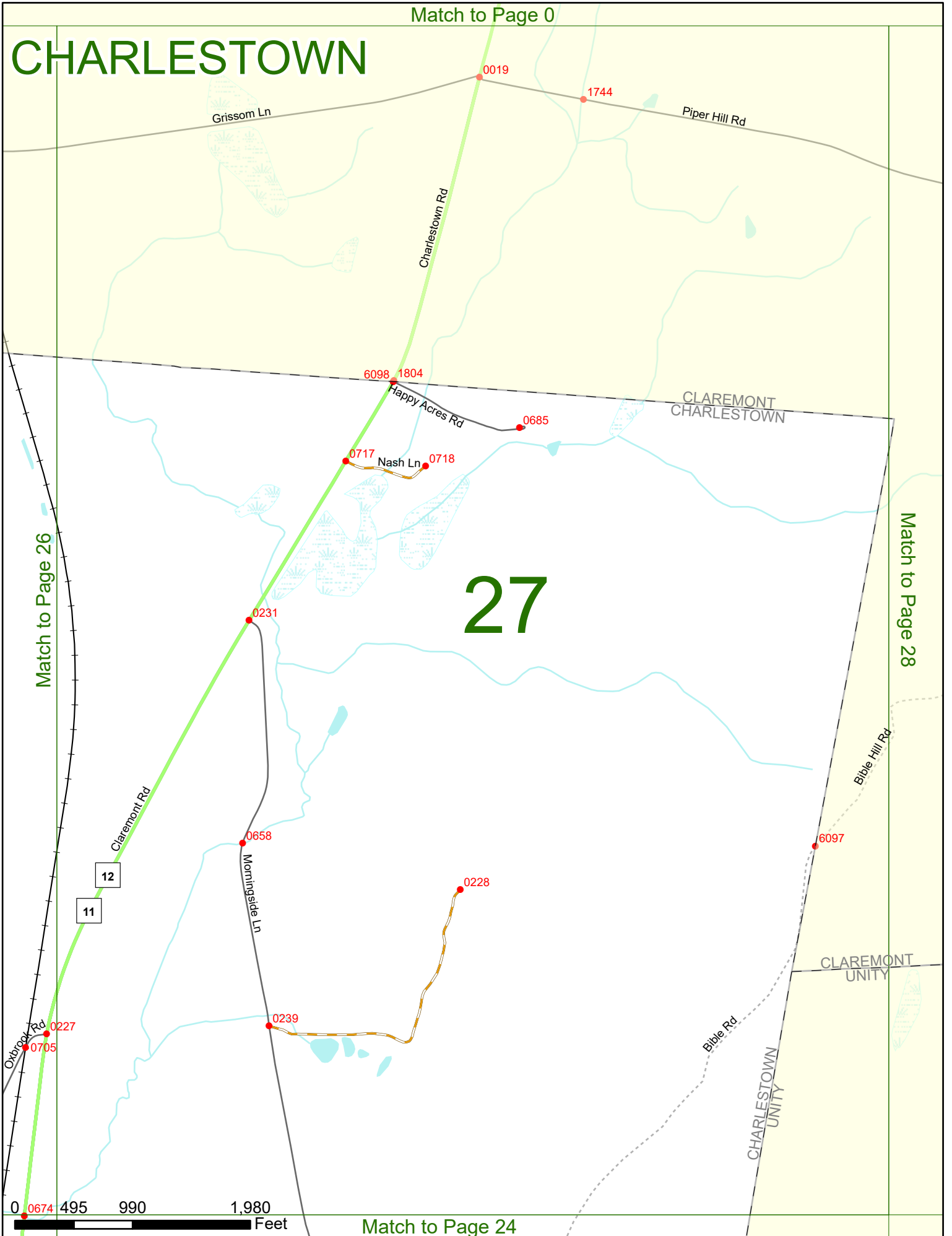
12

0225

0674

Match to Page 0

CHARLESTOWN



Match to Page 26

Match to Page 28

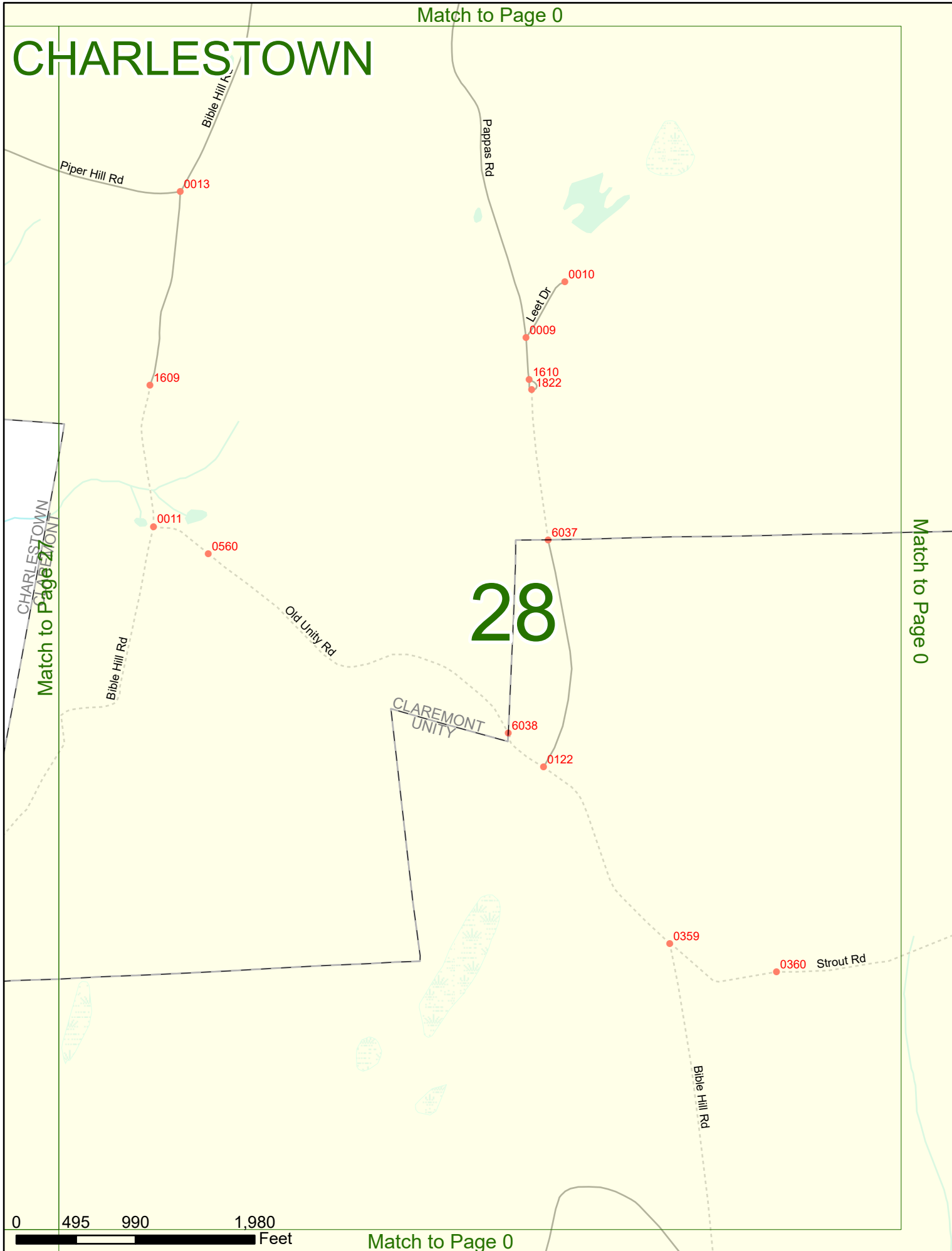
27



Match to Page 24


Match to Page 0

CHARLESTOWN



28

CLAREMONT
UNITY



Match to Page 0

Match to Page 27

Match to Page 0