

















Maps and data sets are not guaranteed to be free from errors and omissions. Data is in a constant state of update and correction by various groups and agencies. Information displayed on this map is the best available at the time of publication.

2024 Nodal Reference Bookmap

LEGEND

| | | | |
|---|--|---|--|
| Divided Highway Limited Access | Turnpike Toll Road | U.S. Route | N.H. Route |
|  |  |  |  |
| State Roads (Carries NO Route Number) | Local Roads | Class 6 Roads (Not Maintained) | Private Roads |
|  | |  | |
|  | State Line |  | Lakes & Ponds |
|  | County Line |  | State Parks |
|  | Town Line |  | National & State Forests |
|  | Rivers & Streams |  | Reference Nodes |

NHDOT will accept crash locations based on the State of NH Uniform Police Traffic Accident Report.

Crash occurred on:

Option 1 Street Address
 123 Main Street

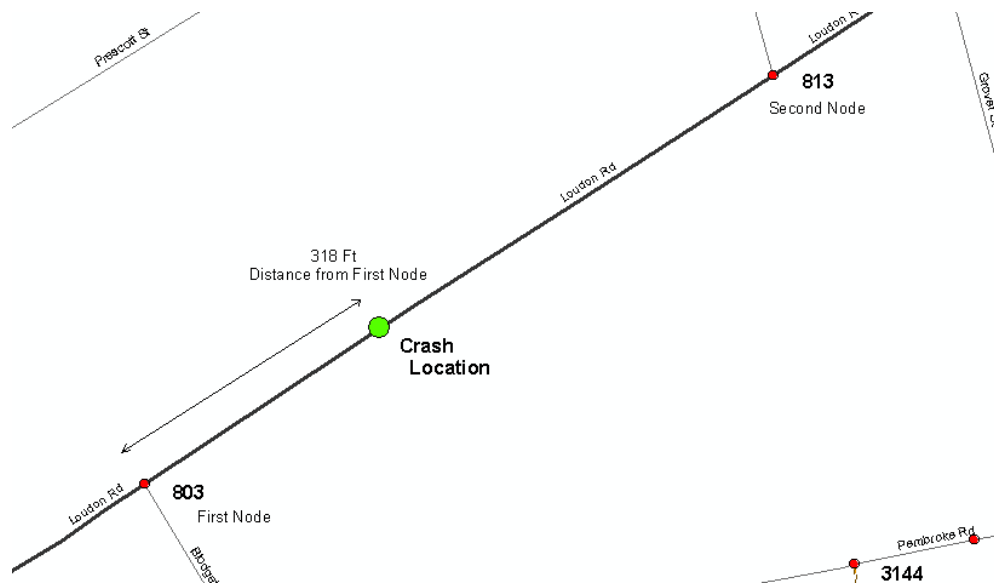
Option 2 Route No and/or Distance from NESW Intesecting Road, Bridge,
 Street name Intersecting Street Town/County line
 Main Street 500 E Oak Street

Option 3 First Node Distance from First Node Second Node
 515 212 632

Option 4 Route No and/or Mile Marker on Interstate Only NESW Mile (Marker)
 Street name
 189S 700 feet S 36.8

Option 3 – Example

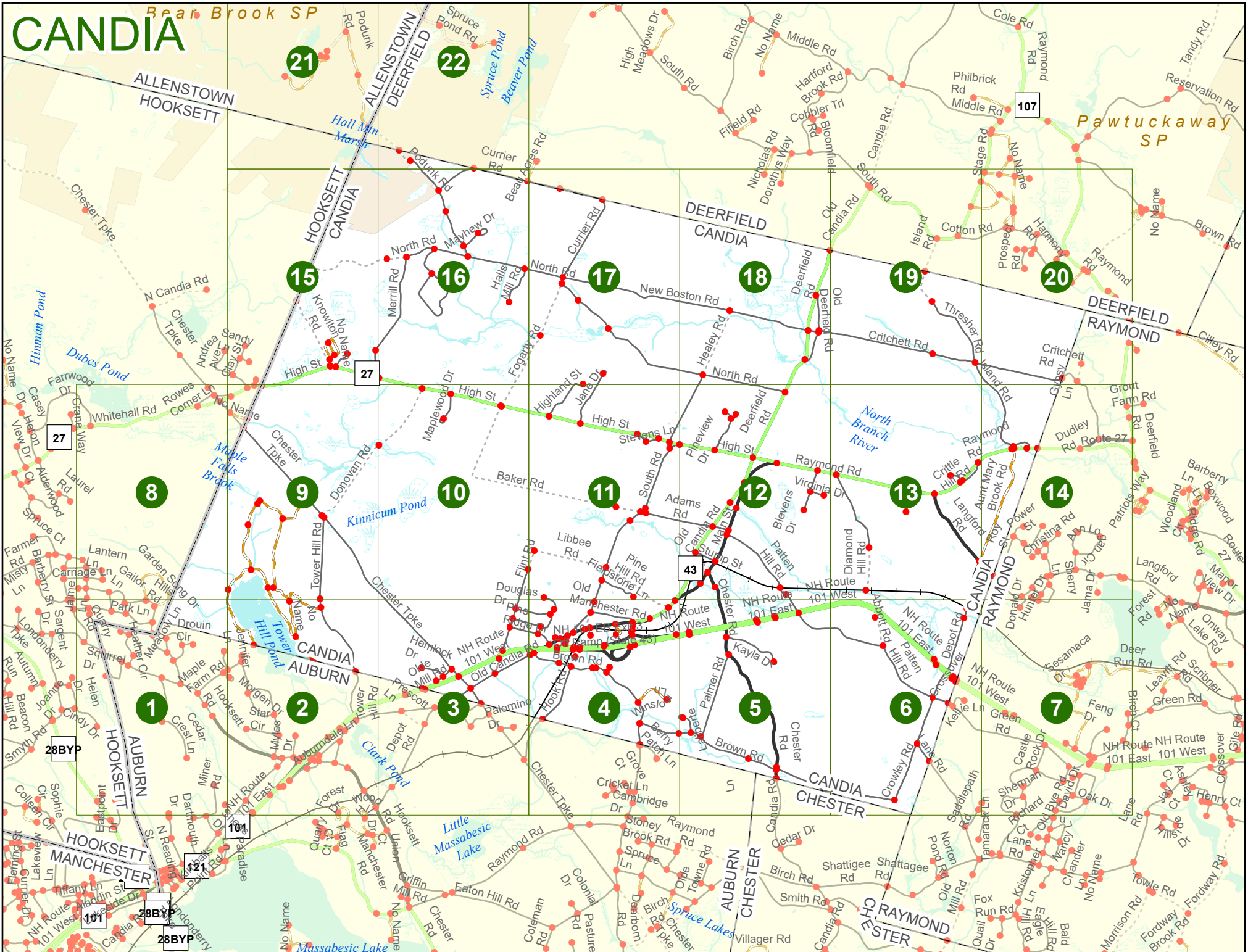
Street Name Loudon Road
First Node 803
Distance from First Node 318 Ft
Second Node 813



CANDIA

Bear Brook SP

Pawtuckaway SP



CANDIA

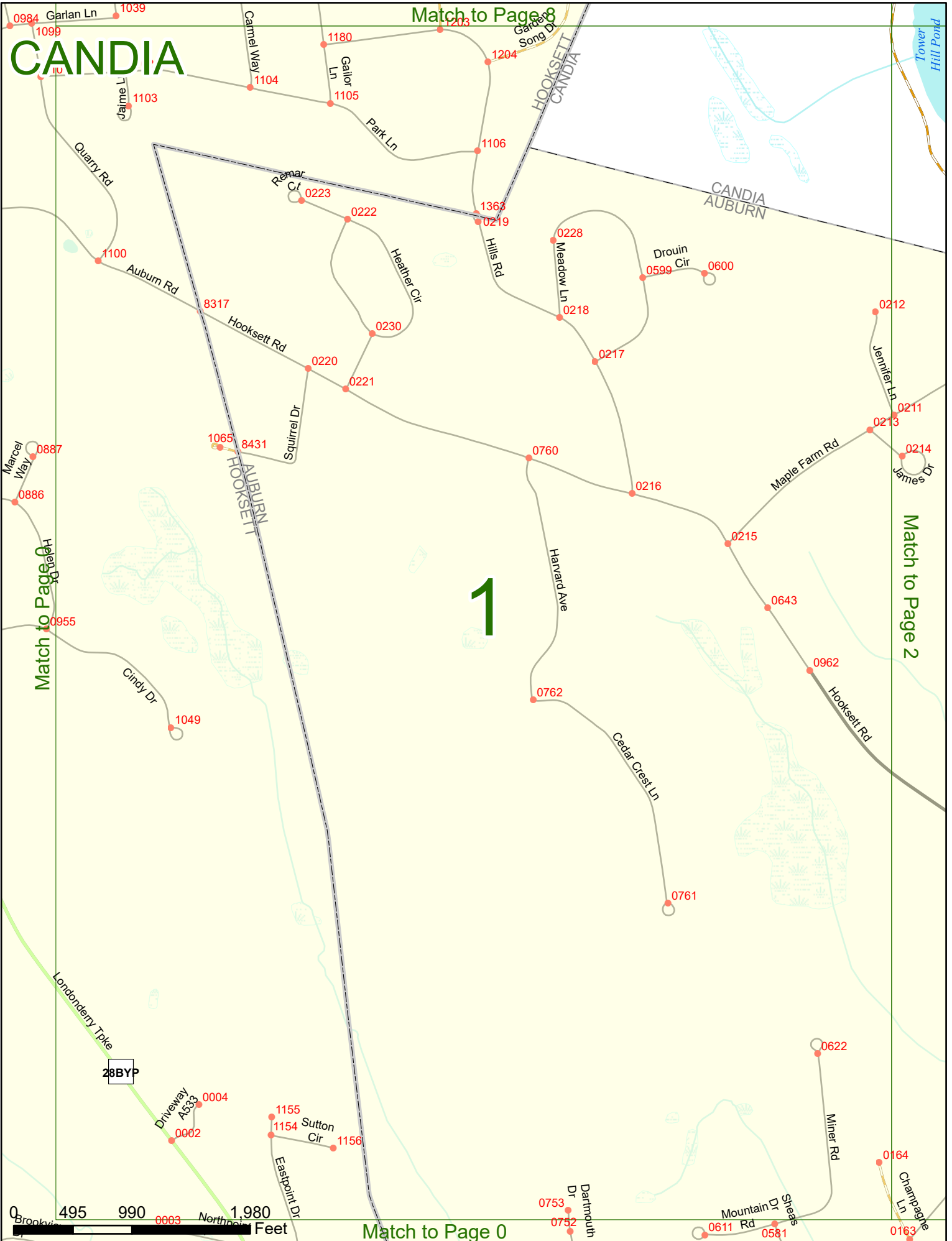
Match to Page 8

Match to Page 2

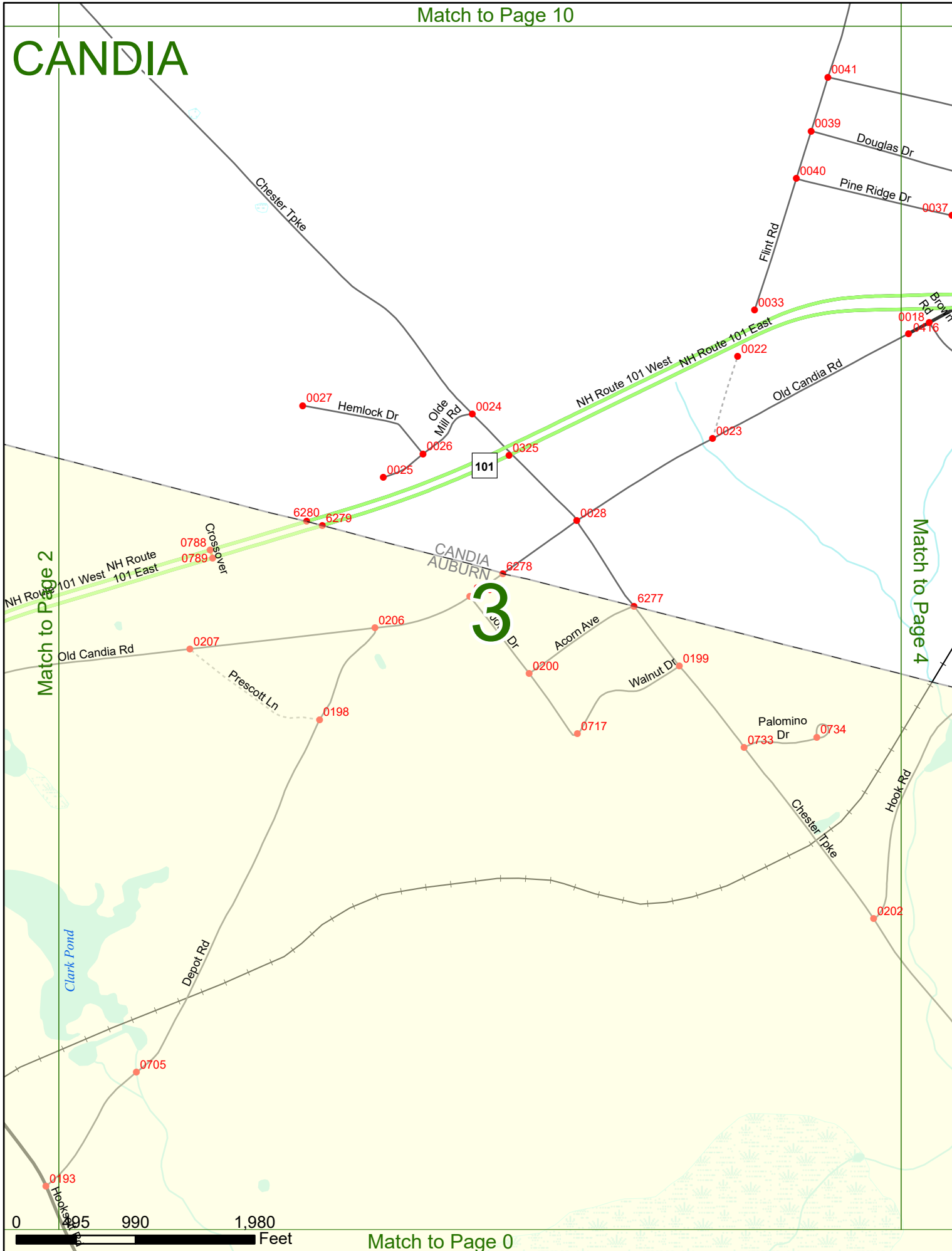
Match to Page 0

Match to Page 0

1



CANDIA



CANDIA

Match to Page 11

Match to Page 3

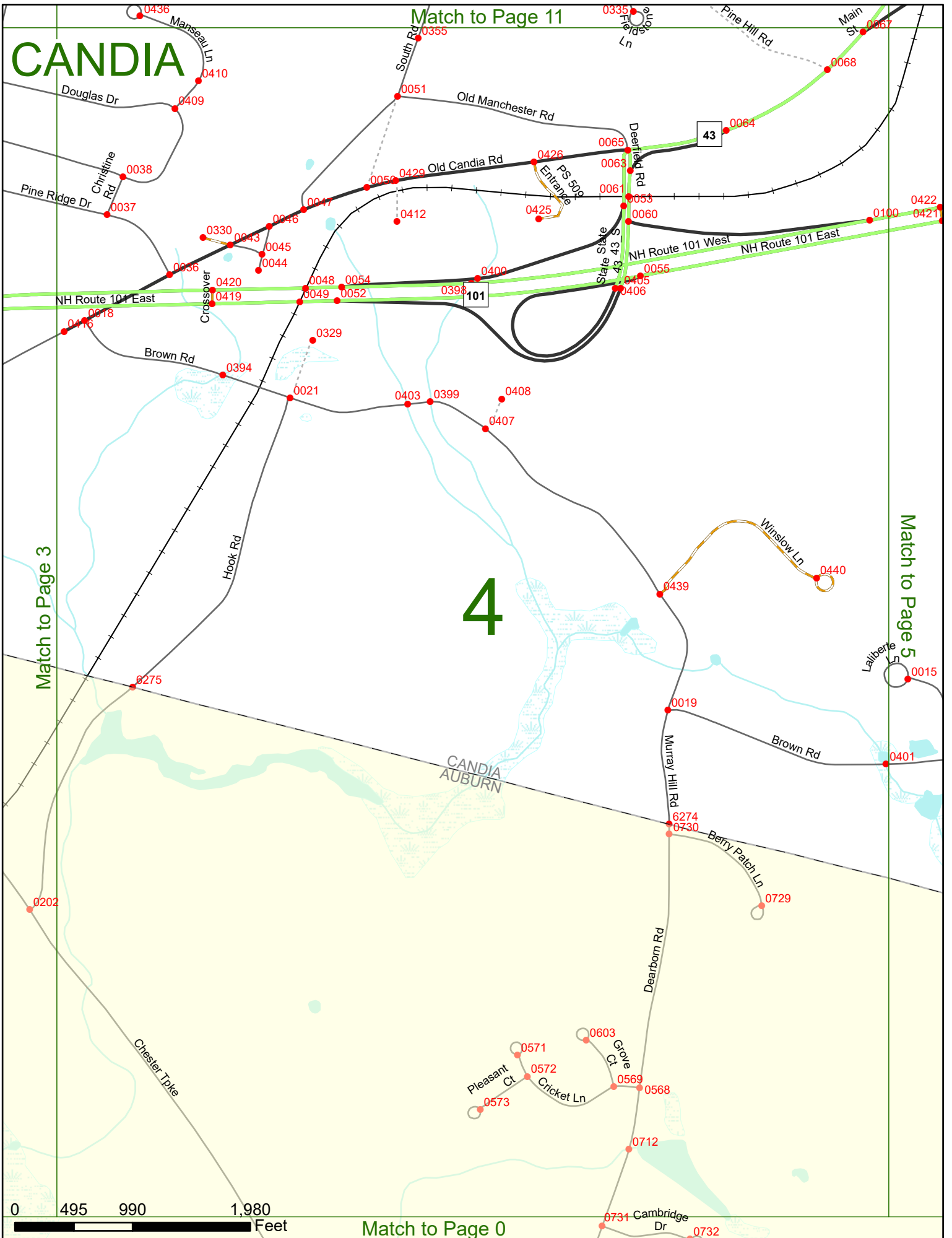
Match to Page 5

4

CANDIA
AUBURN

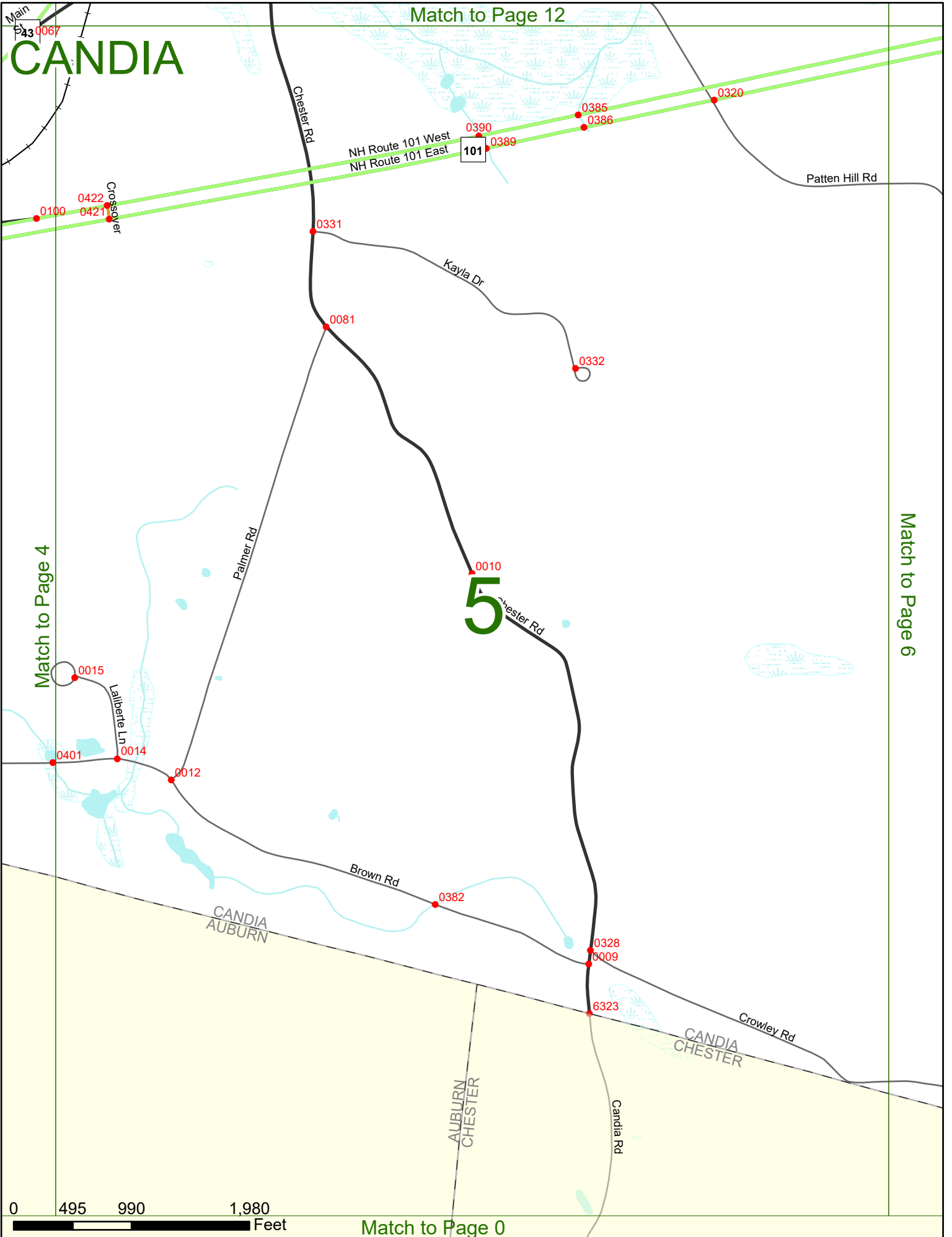
0 495 990 1,980 Feet

Match to Page 0



Match to Page 12

CANDIA



Match to Page 4

Match to Page 6

5

0 495 990 1,980 Feet

Match to Page 0

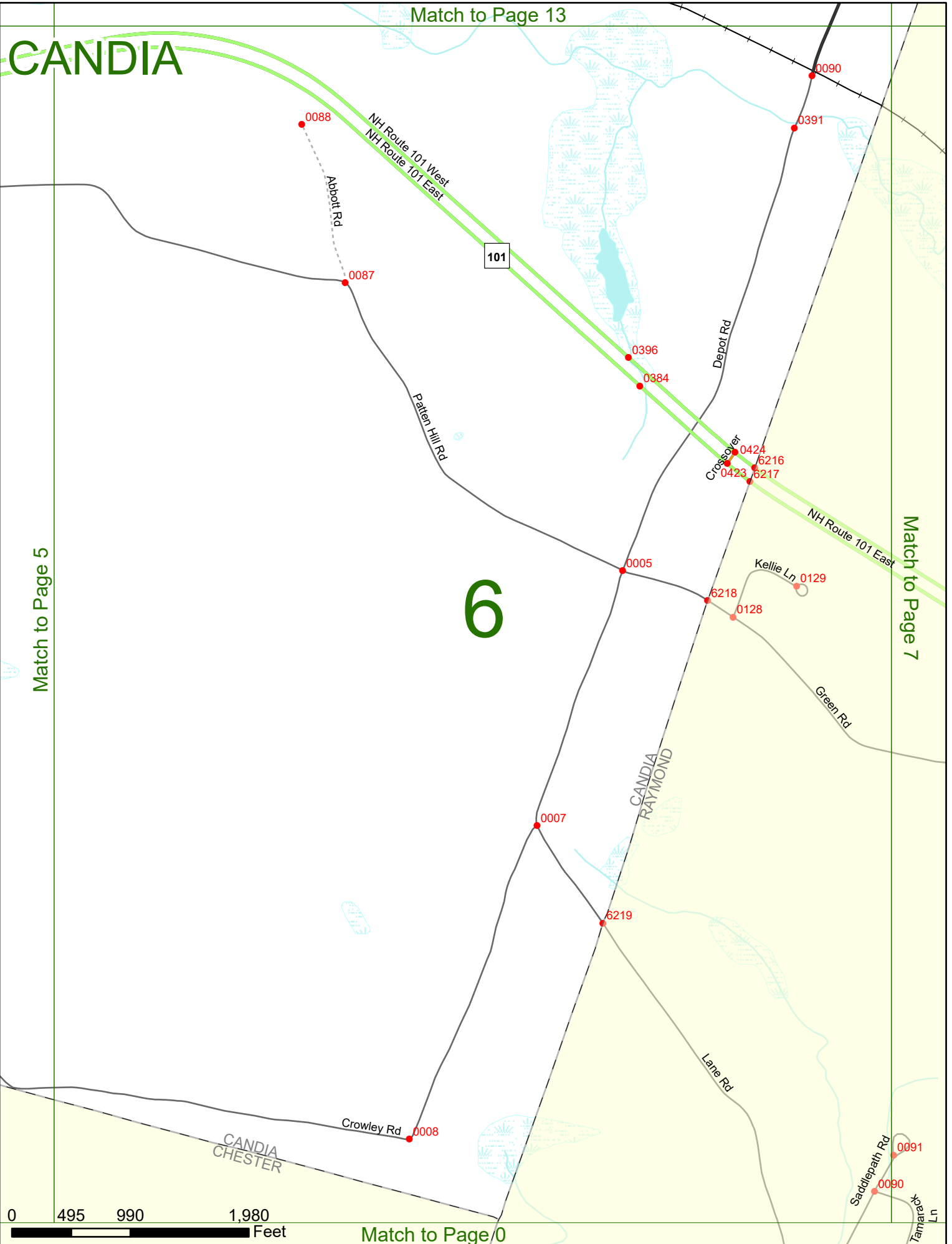
Match to Page 13

CANDIA

Match to Page 5

Match to Page 7

6



0 495 990 1,980 Feet

Match to Page 0

CANDIA

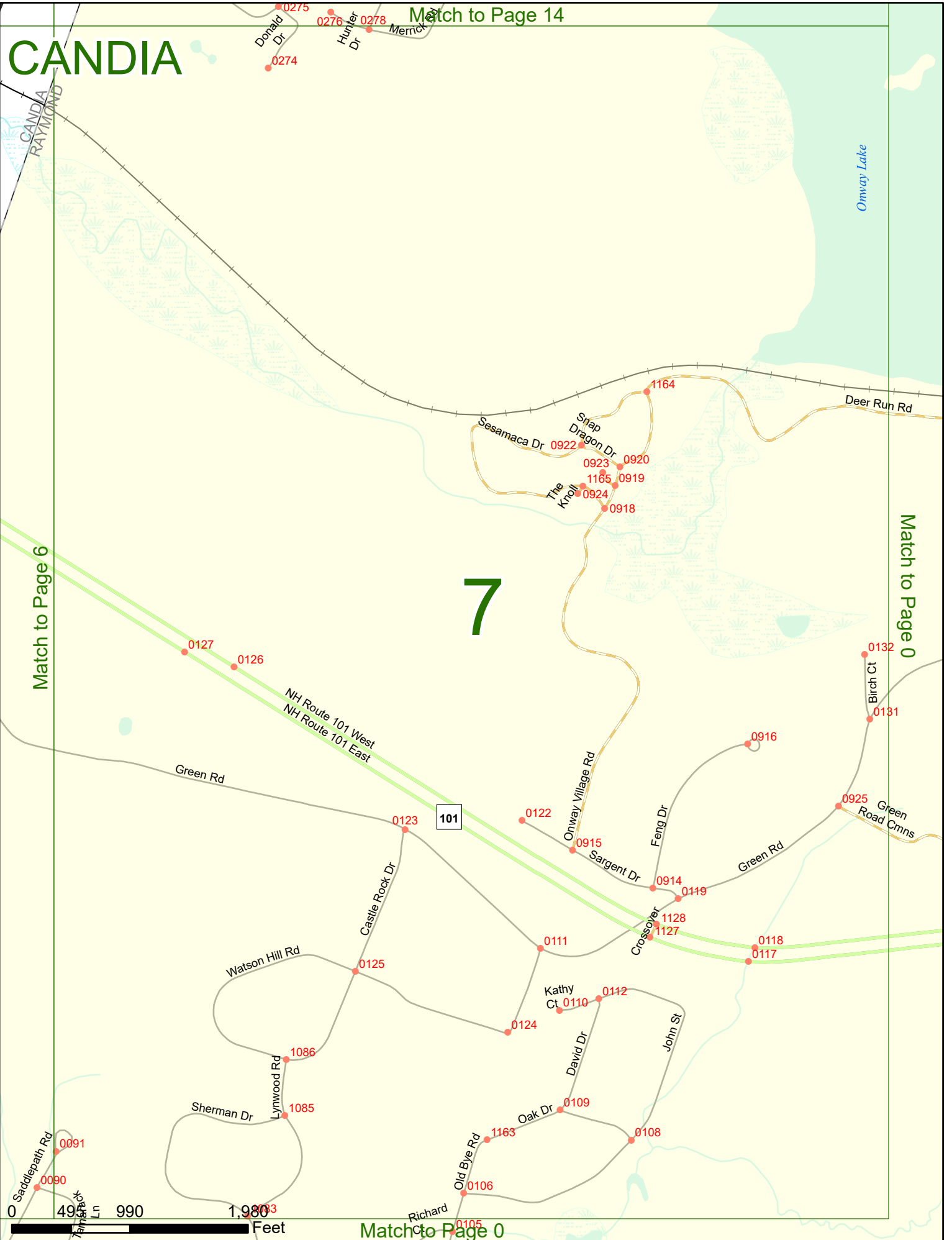
Match to Page 14

7

Match to Page 6

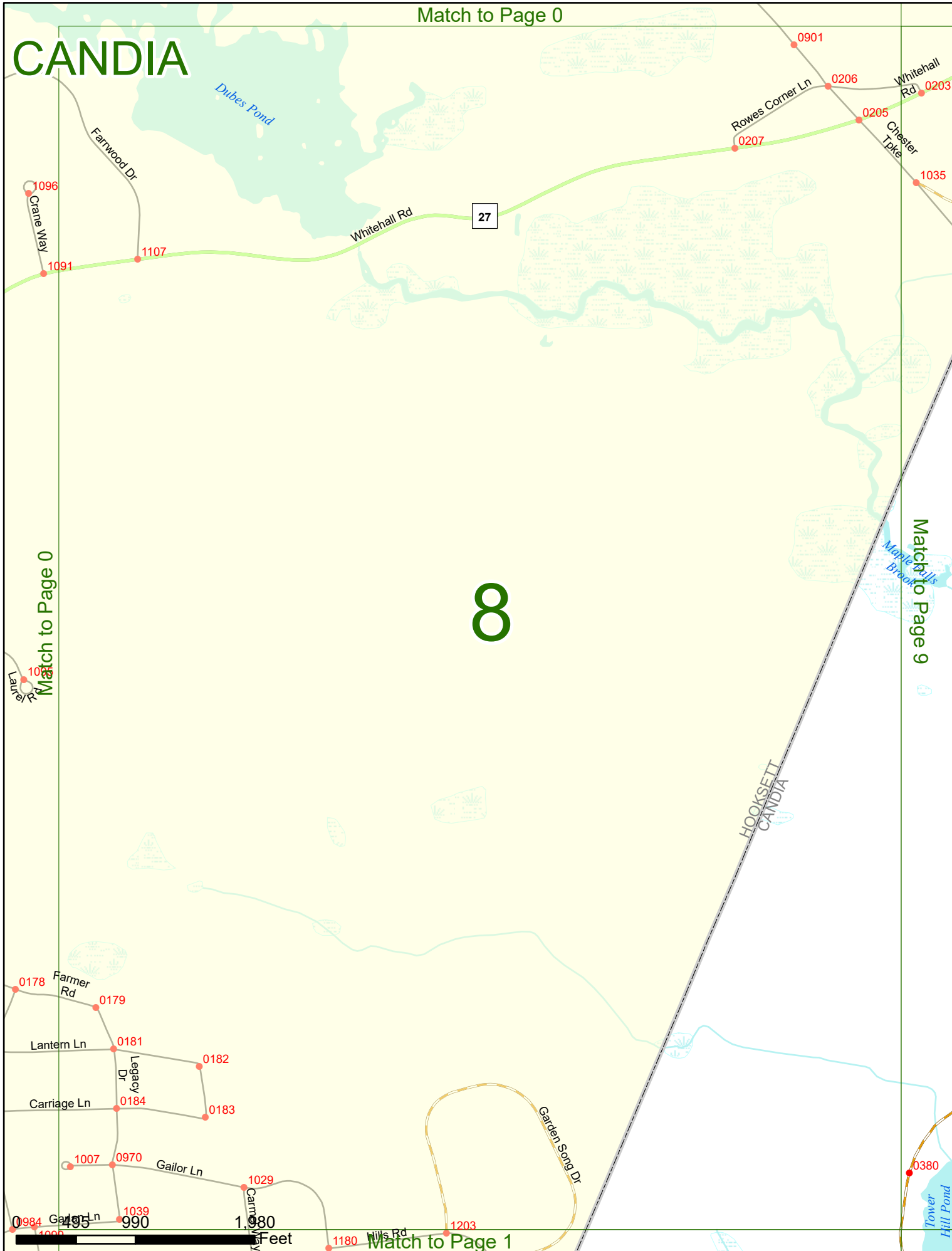
Match to Page 0

Onway Lake



Match to Page 0

CANDIA



Match to Page 0

Match to Page 9

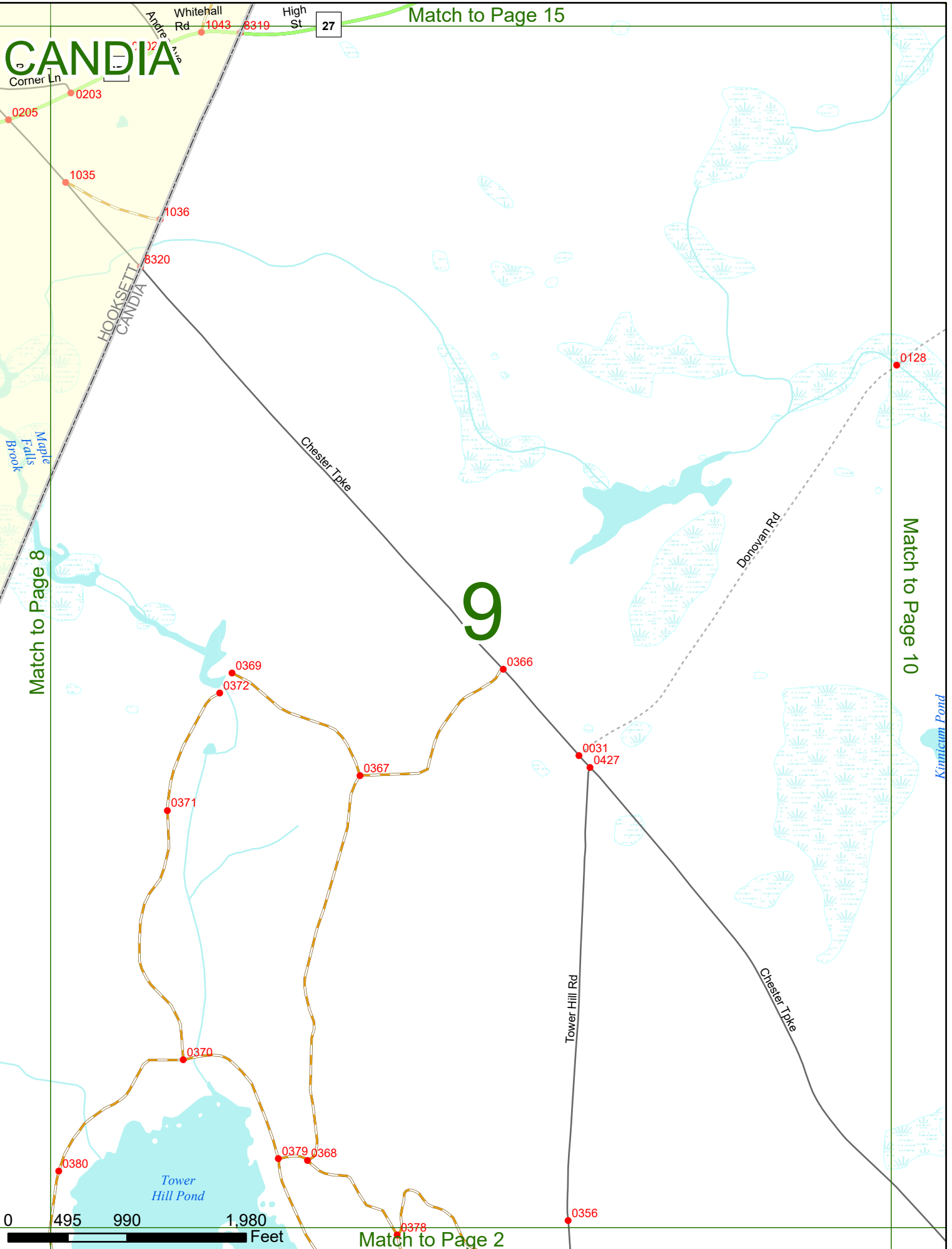
8

HOOKESETT
CANDIA

Match to Page 1

1,000
Feet

CANDIA



0 495 990 1,980 Feet

Match to Page 2

Match to Page 15

Match to Page 8

Match to Page 10

9

CANDIA

Match to Page 16

0136

0434

27

High St

Fogarty Rd

0127

0126

0435

Maplewood Dr

Dorovan Rd

0128

10

Match to Page 9

Match to Page 11

Kinnicum Pond

Libbee Rd
0042

0358

Flint Rd

Chester Tpk

0 495 990 1,980 Feet

Match to Page 3

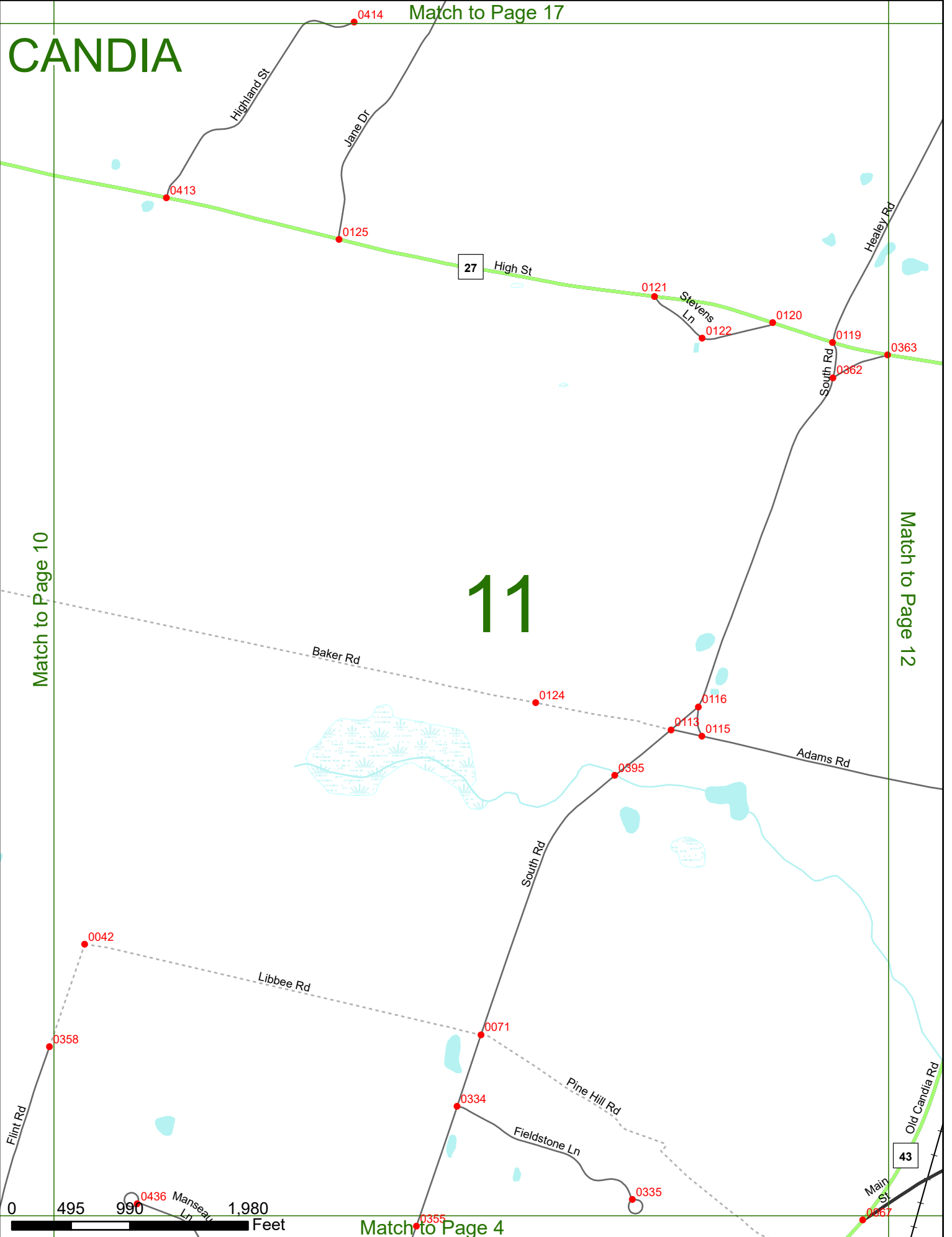
CANDIA

Match to Page 17

11

Match to Page 10

Match to Page 12



Match to Page 4

CANDIA

Match to Page 18

North Rd

0144

Branch River North

Healey Rd

0431
Ridgeview Dr
0432
0433

Deerfield Rd

Pineview Dr

0363
Rd South

0430

High St

0117 27

0112

Raymond Rd

0103

0102

Match to Page 11

12

Match to Page 13

0338
Blevens Dr
0104
0339
Virginia Dr

0397
Old Candia Rd
0381
Main St

Adams Rd

0107

0106
0105

43

0070

Stump St

0069

Patten Hill Rd

0066

0402
Main St

0388

Chester Rd

0085

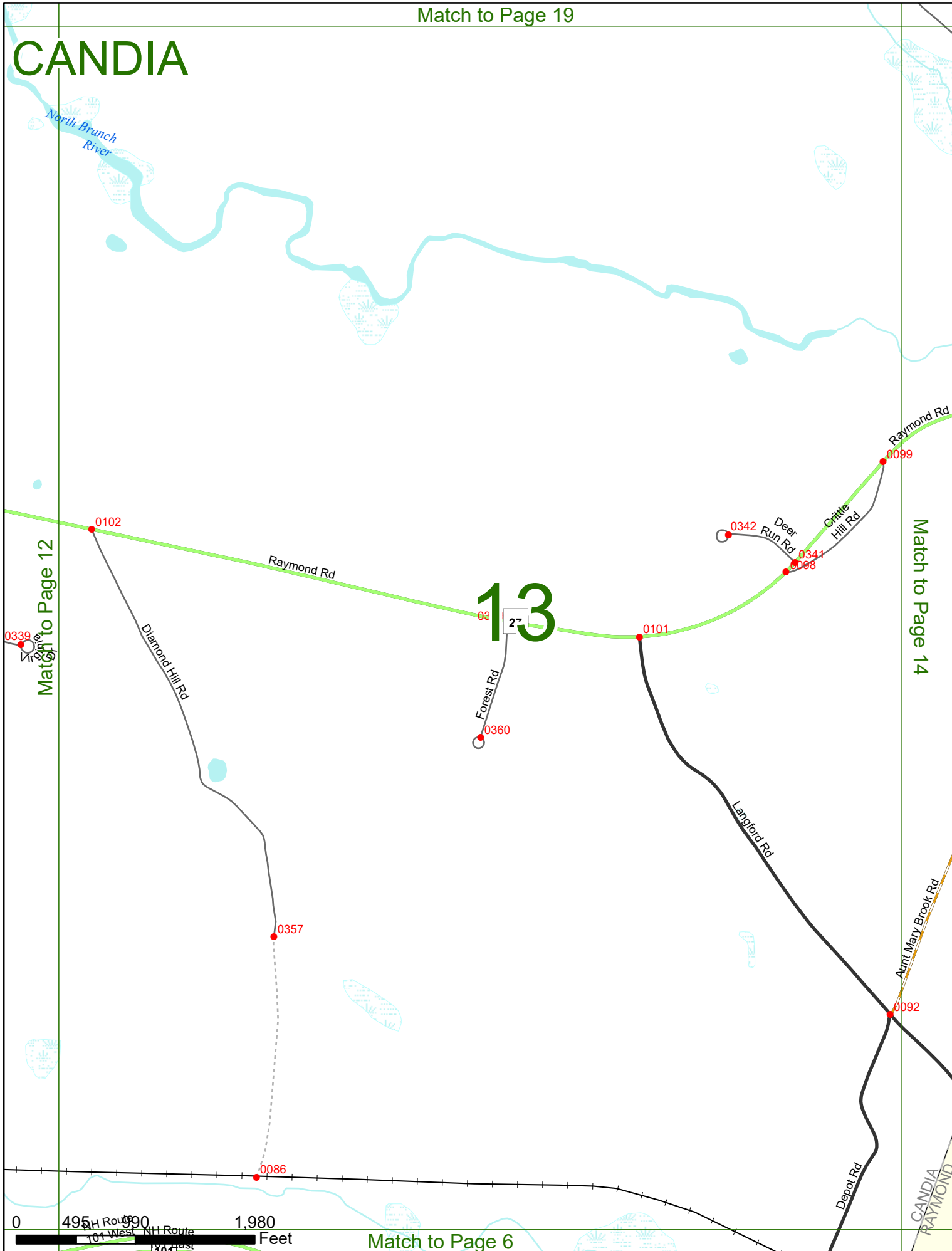
0392



Match to Page 5

NH Route 101 West

CANDIA




Match to Page 12

Match to Page 14

13

Match to Page 6




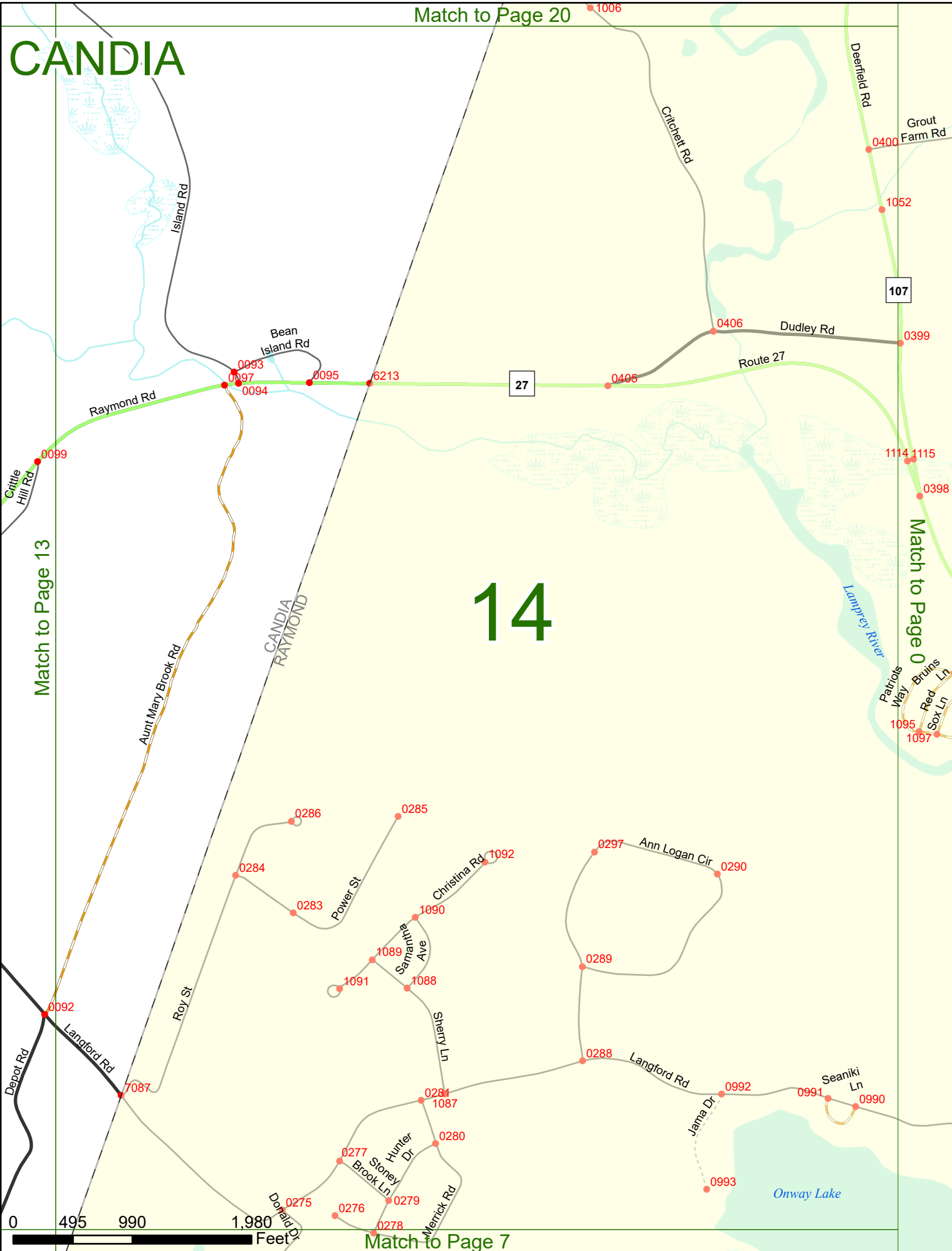
CANDIA
RAYMOND

CANDIA

14

Match to Page 13

Match to Page 0



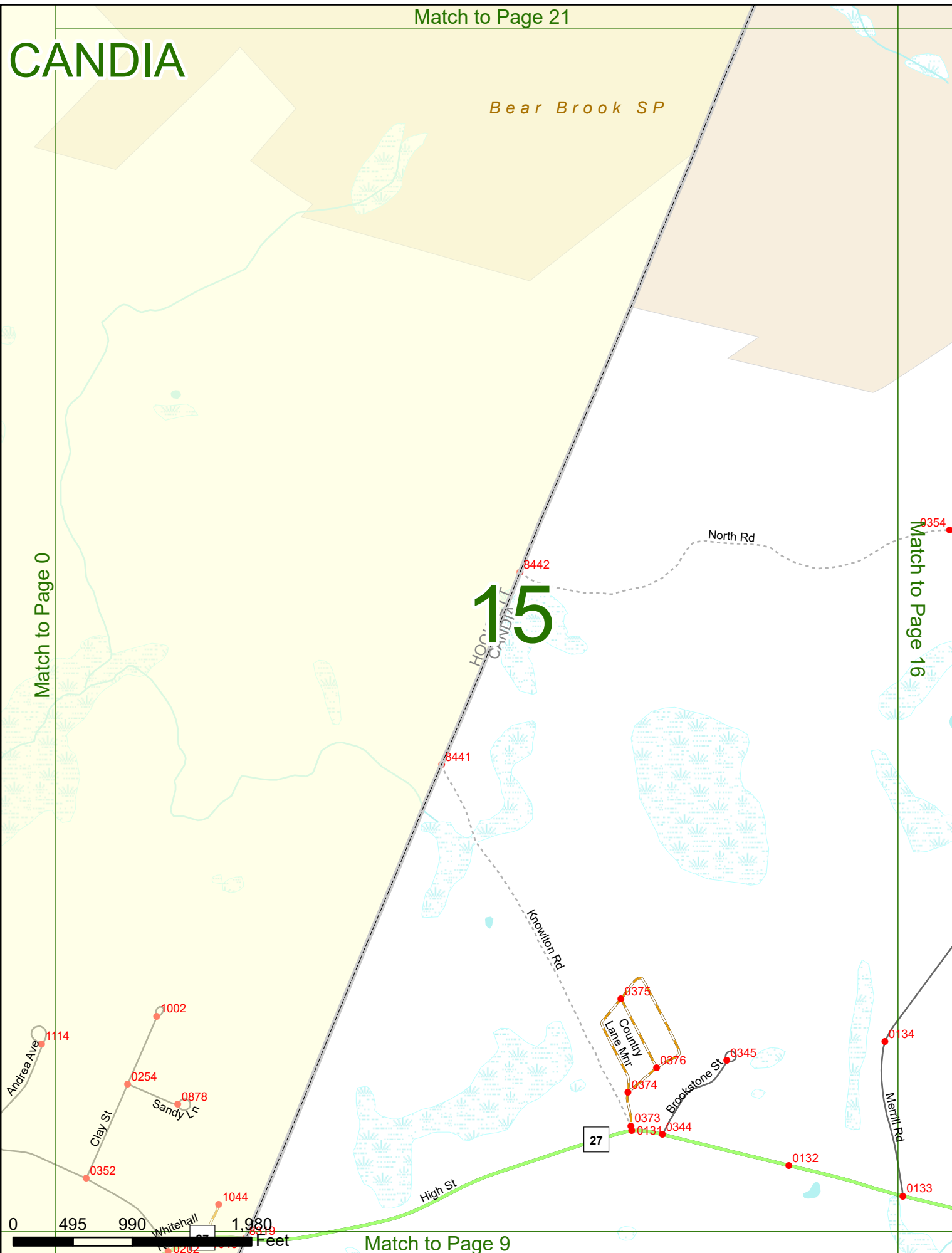
CANDIA

Bear Brook SP

15

Match to Page 0

Match to Page 16



CANDIA

Bear Brook SP

Match to Page 22

DEERFIELD Currier Rd
CANDIA

Bear Acres Rd
0498

0159

0387

Podunk Rd

Mayhew Dr
0351

0350

0347

0354 North Rd

0158

0157

North Rd

0437

Match to Page 15

Match to Page 17

16

0348

Horizon Ln

Halls Mill Rd
0438

Merrill Rd

0134

0133

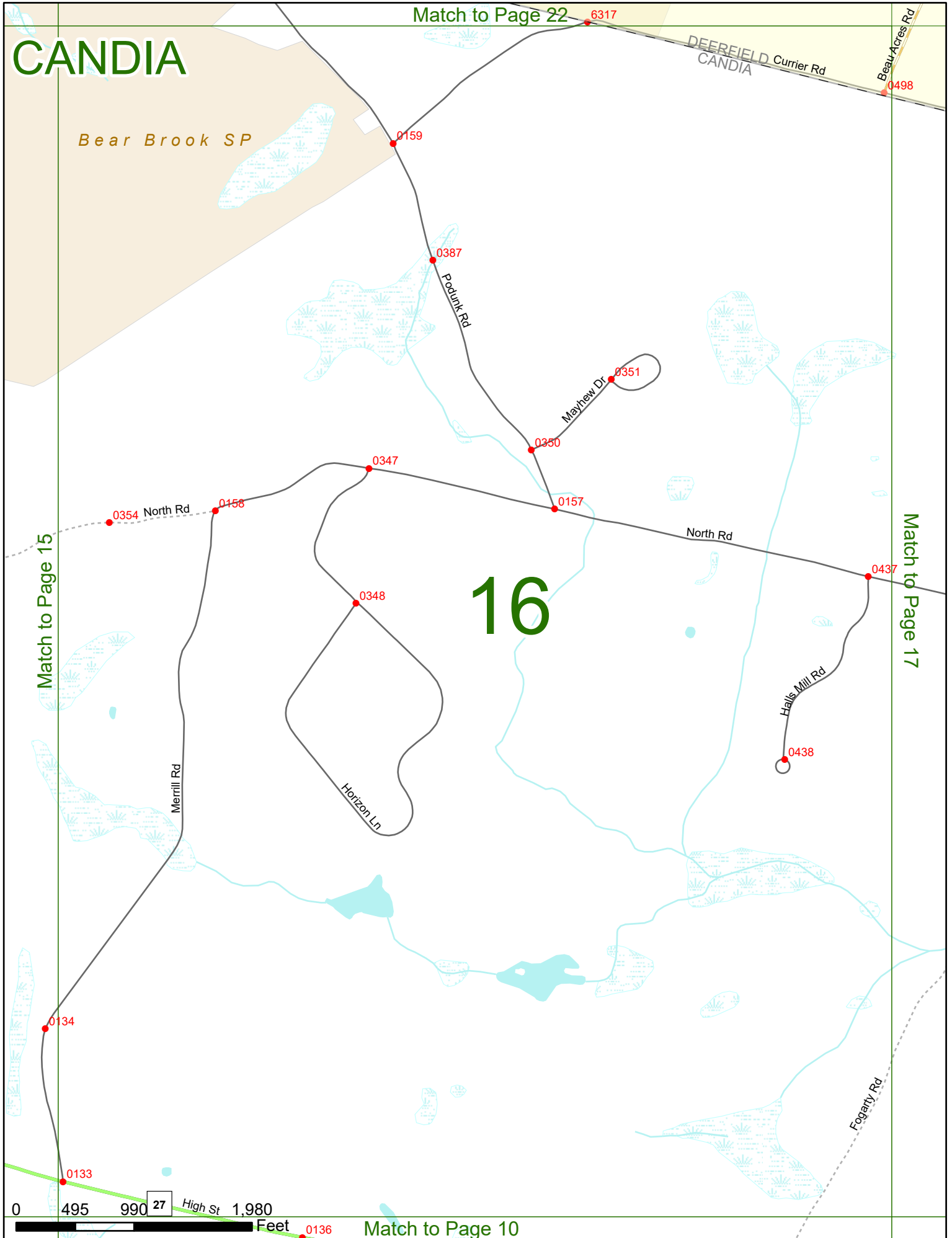
Fogarty Rd

0 495 990 27 High St 1,980

Feet

0136


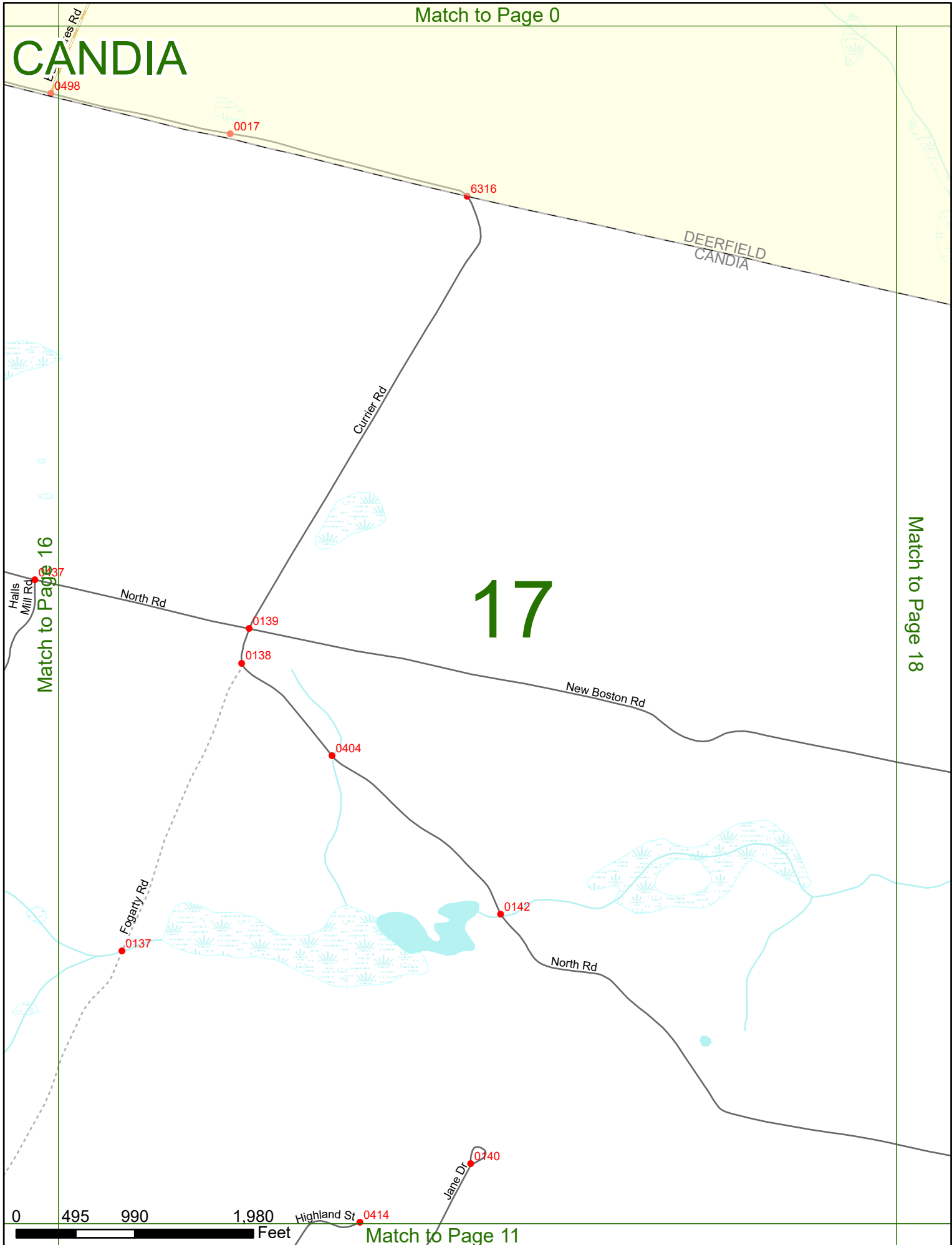
Match to Page 10



CANDIA

Match to Page 18

17



Match to Page 0

CANDIA

Nichols Rd 0612

Dorothis Way 0518

DEERFIELD
CANDIA

Old Candia Rd 6315

Match to Page 17

Match to Page 19

18

Deerfield Rd

0143

0152

New Boston Rd

0150

Old Deerfield Rd

0151
0415

Critchett Rd

Healey Rd

North
Branch
River

0149

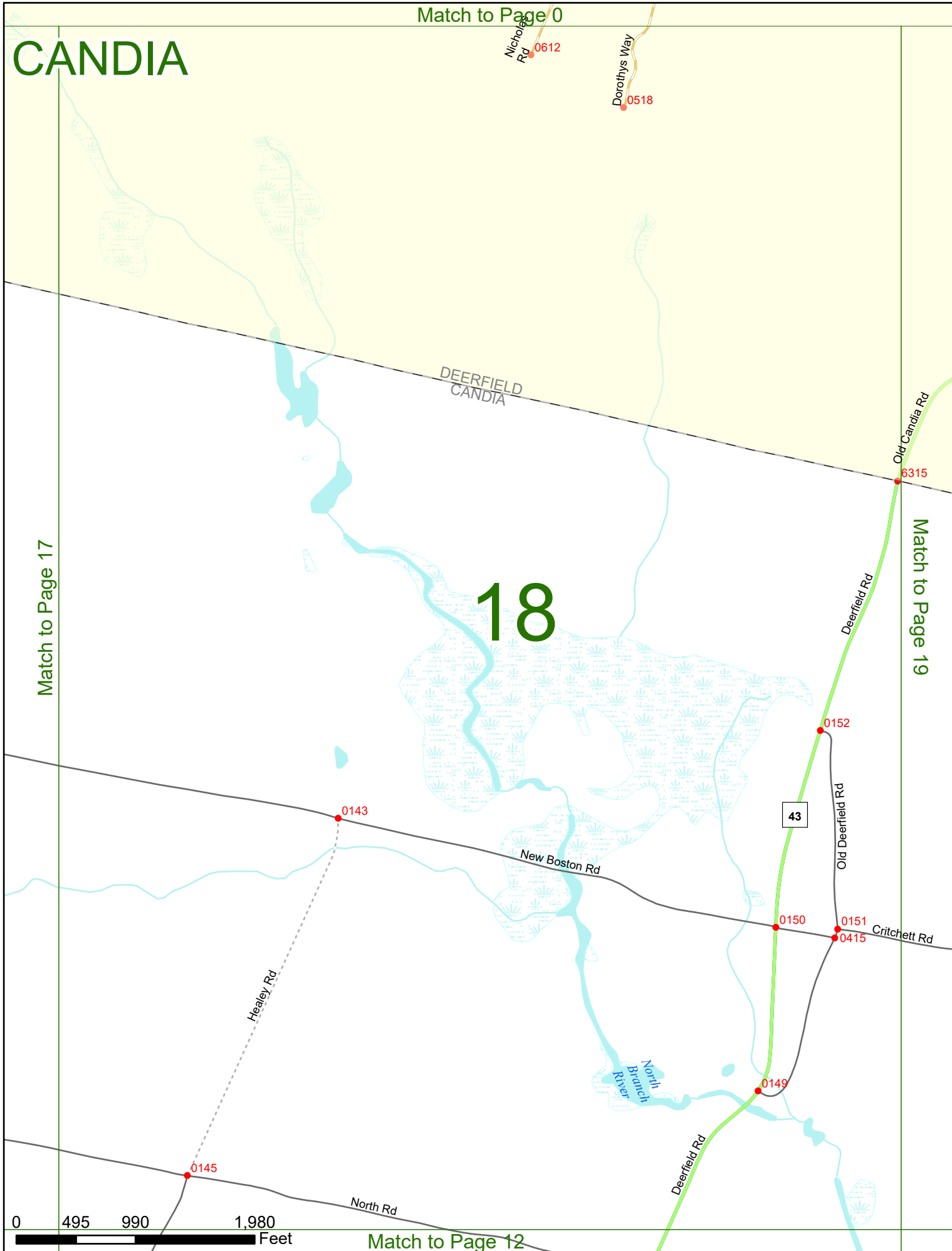
Deerfield Rd

North Rd

0145

0 495 990 1,980 Feet

Match to Page 12



Match to Page 0

CANDIA

Candia Rd

0016
0015

Old Candia Rd

43

South Rd

Stages Rd

0540

Cotton Rd

0014

0011

0527

0528

6315

Deerfield Rd

Match to Page 18

Island Rd

6340

DEERFIELD
CANDIA

19

Match to Page 20

0353

Thresher Rd

Critchett Rd

0153

0154

Island Rd



0 495 990 1,980 Feet

Match to Page 13

Match to Page 0

CANDIA

43

Stage Rd

Cotton Rd

107

Raymond Rd

Brown Rd

Match to Page 19

Match to Page 0

20

Companion Rd

Prospect Rd

Bliss Rd

Homestead Rd

Harmony Rd

Destiny

Pinecrest Rd

Citizens Rd

Raymond Rd

Cilley Rd

DEERFIELD
CANDIA

DEERFIELD
RAYMOND

CANDIA
RAYMOND

Lamprey River

Deerfield Rd

Thresher Rd

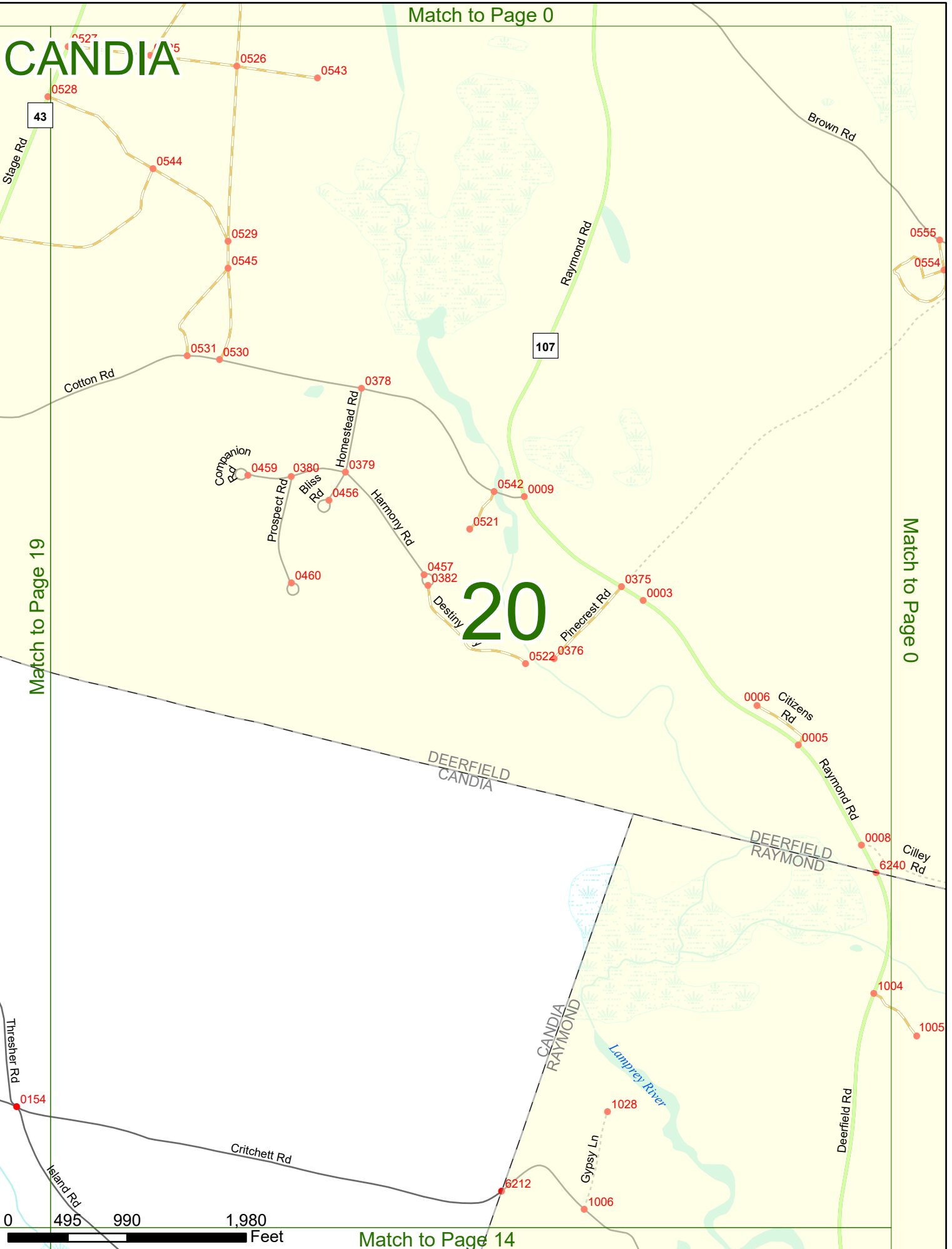
Island Rd

Critchett Rd

Gypsy Ln



Match to Page 14



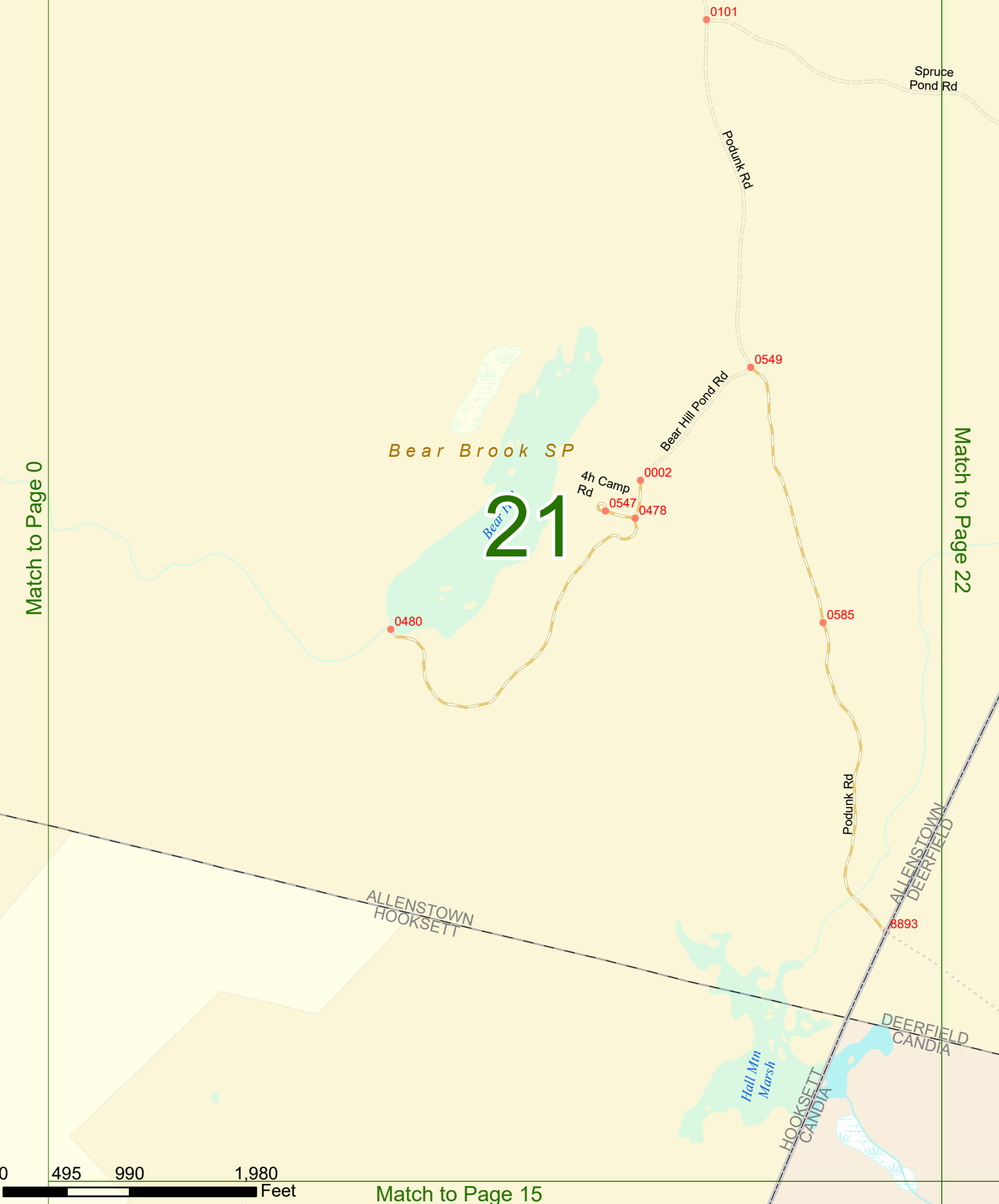
CANDIA

Match to Page 0

Match to Page 22

Bear Brook SP

21



0 495 990 1,980 Feet

Match to Page 0

CANDIA

Match to Page 21

Match to Page 0

22

Bear Brook SP

Spruce Pond Rd

6350

0474

0028

0392

Spruce Pond

Beaver Pond

6893

Podunk Rd

6318

0411

DEERFIELD
CANDIA

6317

Currier Rd

0499

Beau
Acres Rd



Match to Page 16