


















Maps and data sets are not guaranteed to be free from errors and omissions. Data is in a constant state of update and correction by various groups and agencies. Information displayed on this map is the best available at the time of publication.

# 2024 Nodal Reference Bookmap

## LEGEND

<b>Divided Highway Limited Access</b>	<b>Turnpike Toll Road</b>	<b>U.S. Route</b>	<b>N.H. Route</b>
			
<b>State Roads (Carries NO Route Number)</b>	<b>Local Roads</b>	<b>Class 6 Roads (Not Maintained)</b>	<b>Private Roads</b>
			
	<b>State Line</b>		<b>Lakes &amp; Ponds</b>
	<b>County Line</b>		<b>State Parks</b>
	<b>Town Line</b>		<b>National &amp; State Forests</b>
	<b>Rivers &amp; Streams</b>		<b>Reference Nodes</b>

NHDOT will accept crash locations based on the State of NH Uniform Police Traffic Accident Report.

Crash occurred on:

**Option 1**     Street Address  
                   123 Main Street

**Option 2**     Route No and/or     Distance from             NESW             Intesecting Road, Bridge,  
                   Street name             Intersecting Street                                     Town/County line  
                   Main Street                     500                     E                     Oak Street

**Option 3**     First Node                     Distance from First Node                     Second Node  
                   515                                     212                                     632

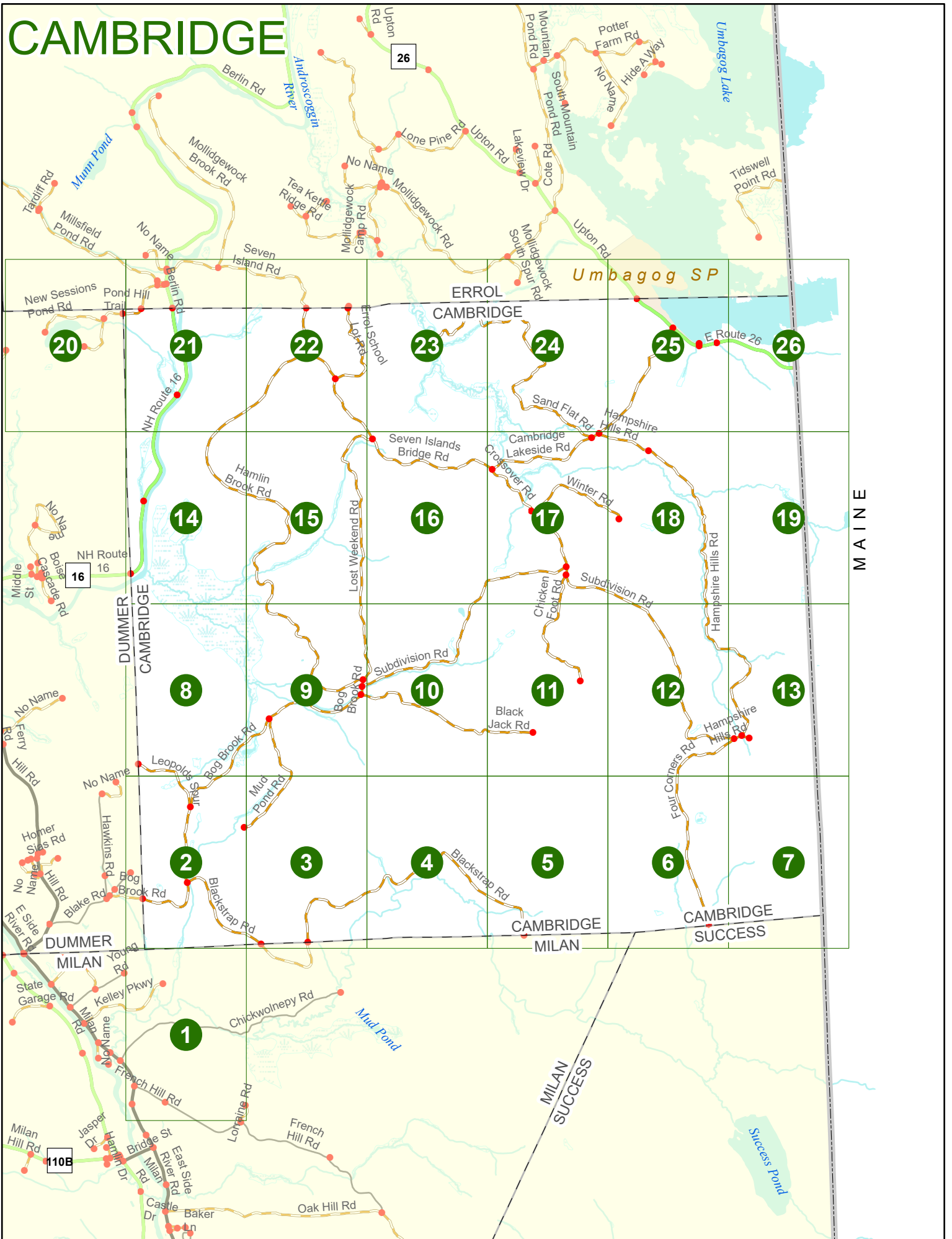
**Option 4**     Route No and/or             Mile Marker on Interstate Only     NESW             Mile (Marker)  
                   Street name  
                   189S                                     700 feet                     S                     36.8

**Option 3 – Example**

Street Name                     Loudon Road  
First Node                             803  
Distance from First Node             318 Ft  
Second Node                             813



# CAMBRIDGE



MAINE

# CAMBRIDGE

Match to Page 2

Young Rd 0047

0344

Kelley Pkwy

Chickwolnepy Rd

1

Match to Page 0

Match to Page 0

0039

East Side River Rd

0038

0290

0316

French Hill Rd

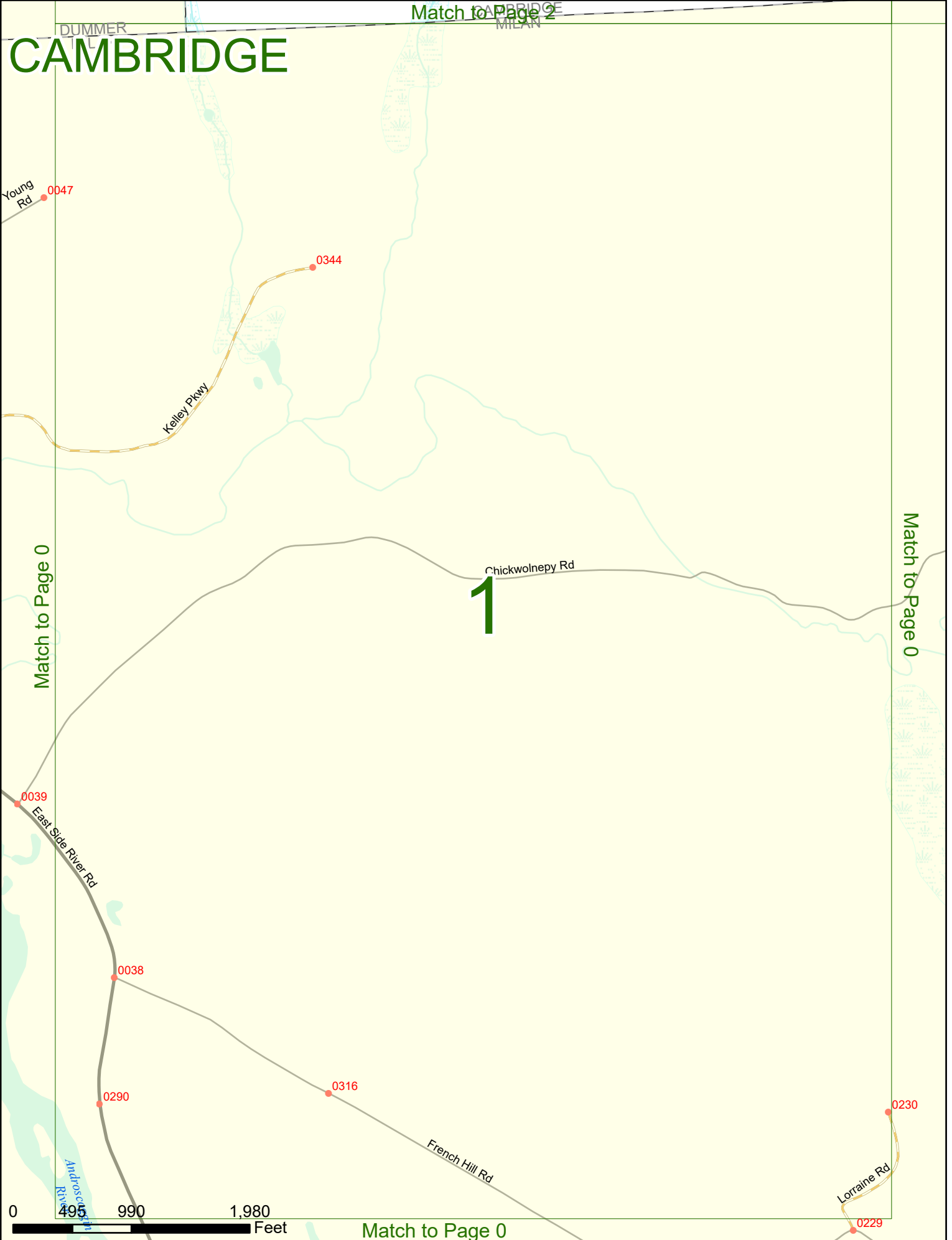
0230

Lorraine Rd

0229

0 495 990 1,980 Feet

Match to Page 0



# CAMBRIDGE

Match to Page 8

Leopolds Spur

0021

Mud Pond Rd

0024

Bog Brook Rd

## 2

Match to Page 3

Match to Page 0

DUMMER  
CAMBRIDGE

Blake Rd

0037

6302

0026

Blackstrap Rd

0 495 990 1,980 Feet

CAMBRIDGE  
MILAN

Match to Page 1

Match to Page 9

# CAMBRIDGE

Mud Pond Rd

0924

# 3

Match to Page 4

Match to Page 2

Blackstrap Rd

6304

CAMBRIDGE  
MILAN

6305

0 495 990 1,980 Feet

Match to Page 0

# CAMBRIDGE


Match to Page 3

Match to Page 5

4

Blackstrap Rd

CAMBRIDGE  
MILAN



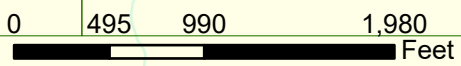
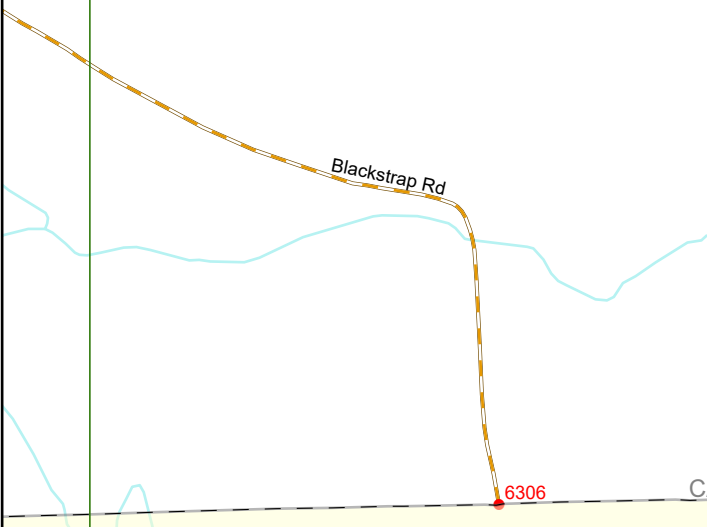
Match to Page 0

# CAMBRIDGE

Match to Page 4

Match to Page 6

# 5



Match to Page 0



Match to Page 12

# CAMBRIDGE

Match to Page 5

Match to Page 7

# 6

Four Corners Rd

0020

CAMBRIDGE  
SUCCESS

CAMBRIDGE  
MILAN

MILAN  
SUCCESS

0 495 990 1,980 Feet

Match to Page 0



# CAMBRIDGE


Match to Page 6

# 7

M A I N E

Match to Page 0

CAMBRIDGE  
SUCCESS



Match to Page 0

Match to Page 14

# CAMBRIDGE

Match to Page 0

# 8

Match to Page 9

CAMBRIDGE  
DUMMIE

6303

Leopolds Spur

Bog Brook Rd

Mud Pond

0 495 990 1,980 Feet

Match to Page 2

# CAMBRIDGE

# 9

Match to Page 8

Match to Page 10

Lost Weekend Rd

0009  
Subdivision Rd

0010

0023  
Black Jack Rd

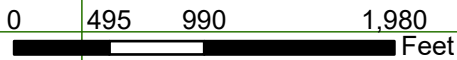
Hamlin Brook Rd

Bog Brook Rd

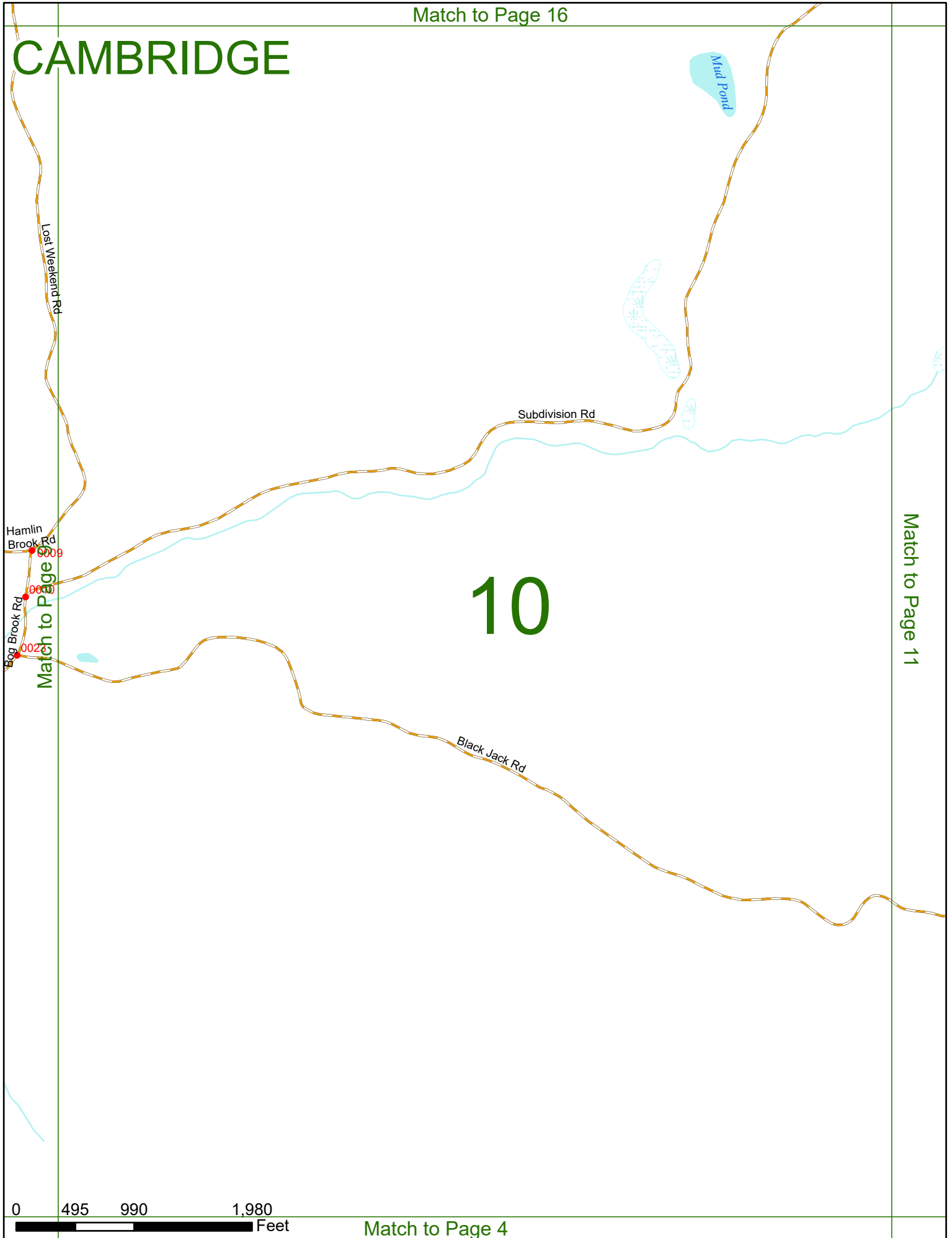
Mud Pond

Mud Pond Rd

0022



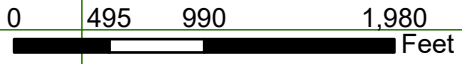
# CAMBRIDGE



10

Match to Page 9

Match to Page 11



Match to Page 4

# CAMBRIDGE

Match to Page 17

Match to Page 10

Match to Page 12

# 11

Chicken Foot Rd

.0017

Black Jack Rd

.0025

0 495 990 1,980 Feet

Match to Page 5

Match to Page 18

# CAMBRIDGE

Match to Page 11

# 12

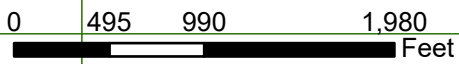
Match to Page 13

Hampshire Hills Rd

W. Jason Rd

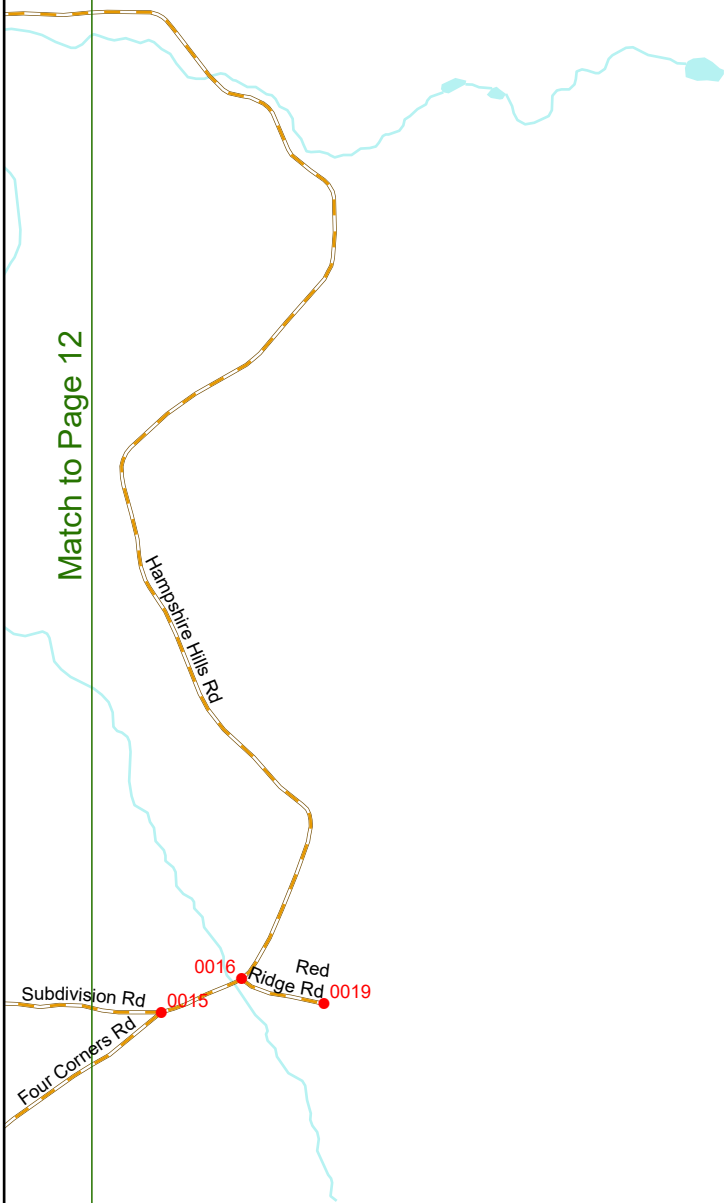
Four Corners Rd

0015



Match to Page 6

# CAMBRIDGE

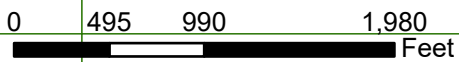


Match to Page 12

# 13

M A I N E

Match to Page 0



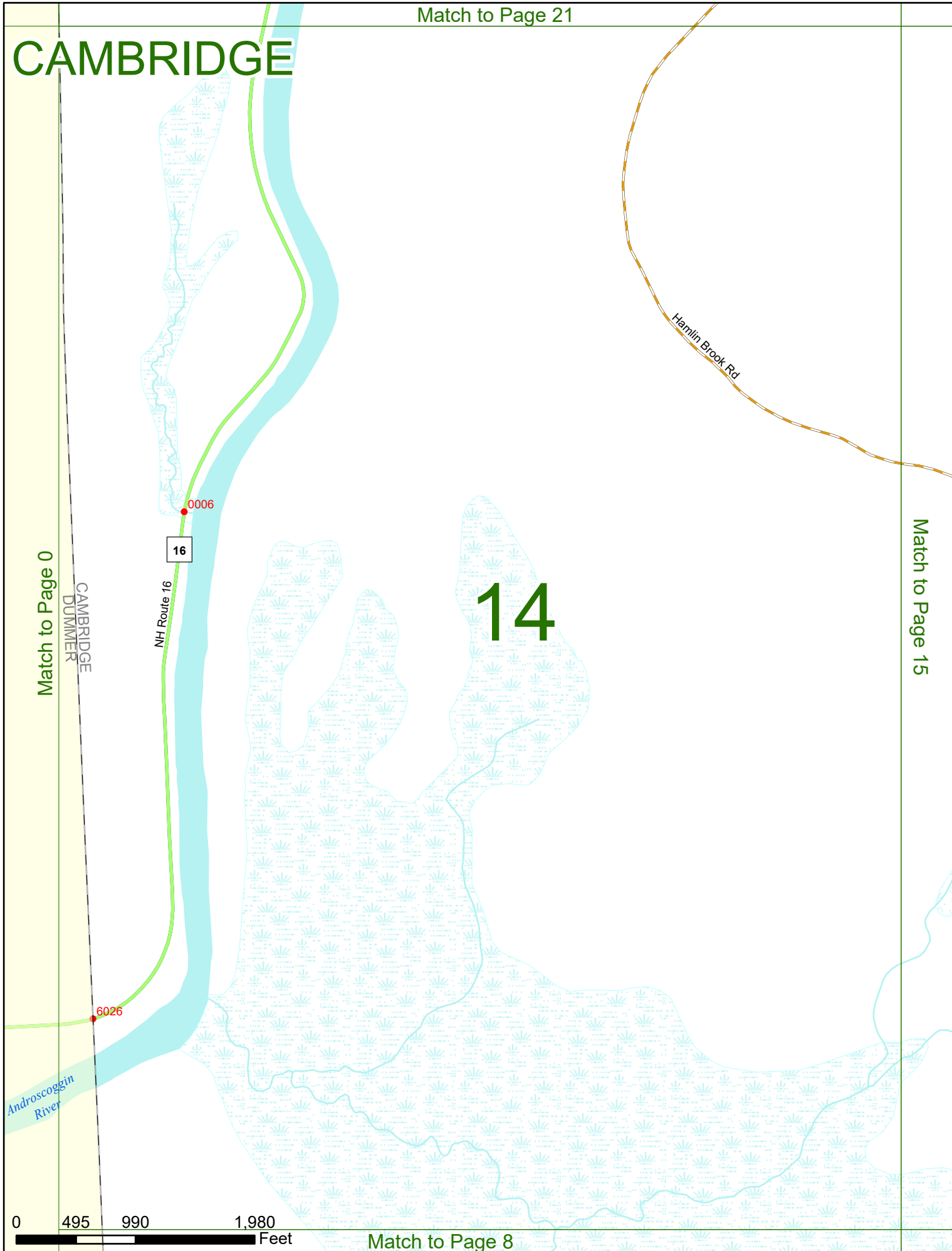
Match to Page 7



# CAMBRIDGE

Match to Page 0

Match to Page 15



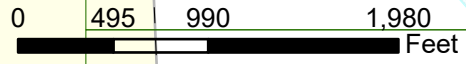
16

NH Route 16

# 14

Hamlin Brook Rd

Androskoggin River



Match to Page 8

# CAMBRIDGE

0008

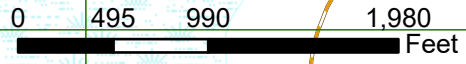
# 15

Match to Page 14

Match to Page 16

Hamlin Brook Rd

Lost Weekend Rd



Match to Page 9

# CAMBRIDGE

# 16

Seven Islands Bridge Rd

Match to Page 15

Match to Page 17

Lost Weekend Rd

Subdivision Rd



Match to Page 24

# CAMBRIDGE

Sand Flat Rd  
Cambridge Lakeside Rd  
0011  
Hampshire Hills Rd

Seven Islands Bridge Rd  
0009

Cambridge Lakeside Rd

Winter Rd

Match to Page 18

# 17

0012

Match to Page 16

Crossover Rd

0014

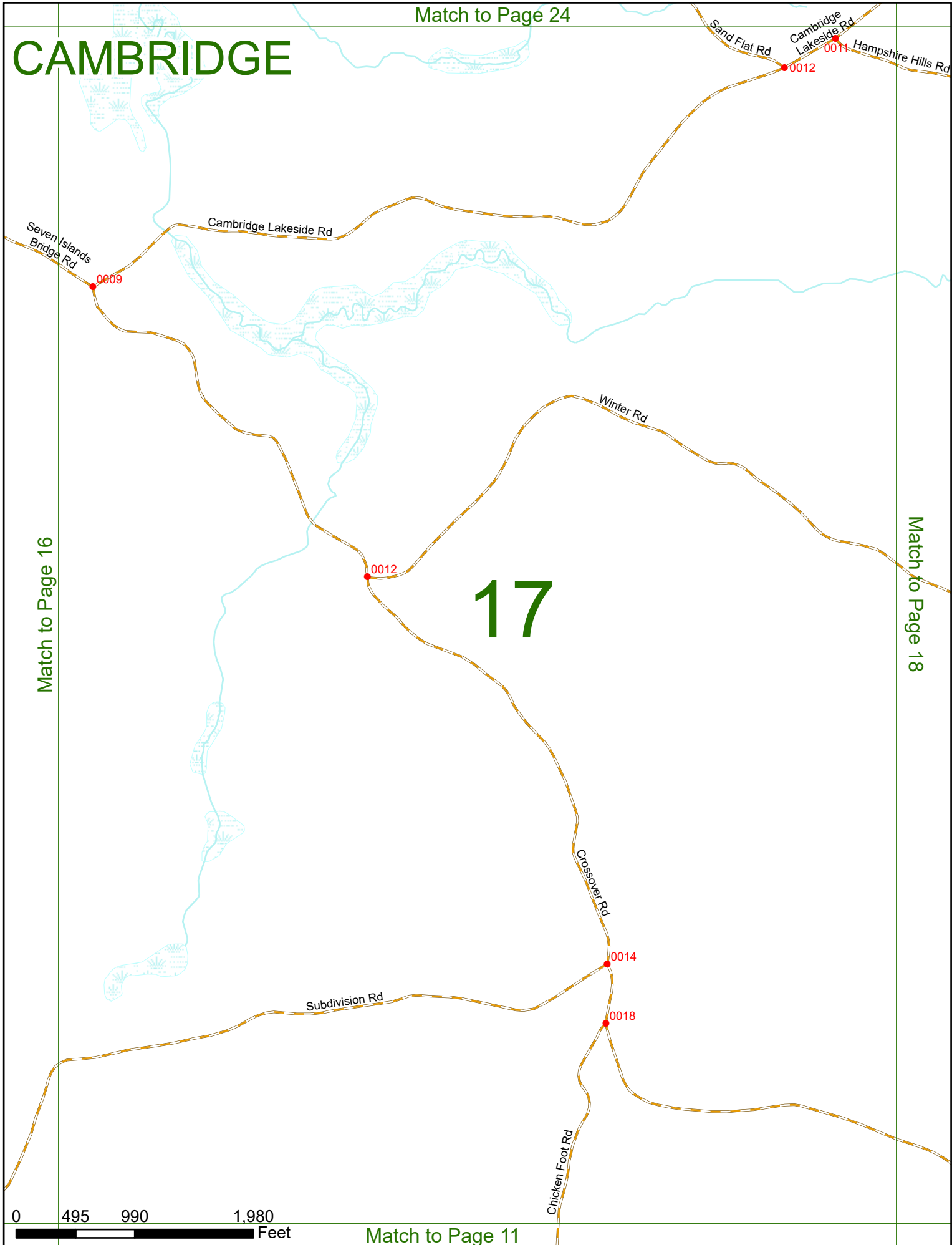
Subdivision Rd

0018

Chicken Foot Rd

0 495 990 1,980 Feet

Match to Page 11



# CAMBRIDGE

0013

Hampshire Hills Rd

# 18

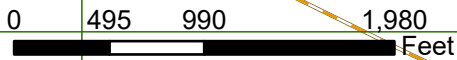
0015

Winter Rd

Match to Page 17

Match to Page 19

Subdivision Rd



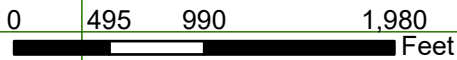
# CAMBRIDGE

Match to Page 18

# 19

M A I N E

Match to Page 0



# CAMBRIDGE

Millsfield Pond Rd

ERROL  
MILLSFIELD

ERROL  
DUMMER  
New Sessions  
Pond Rd

6310

0122

0124

Sessions Pond

# 20

0123

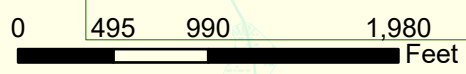
Pond Hill Trail

Match to Page 21

Match to Page 0

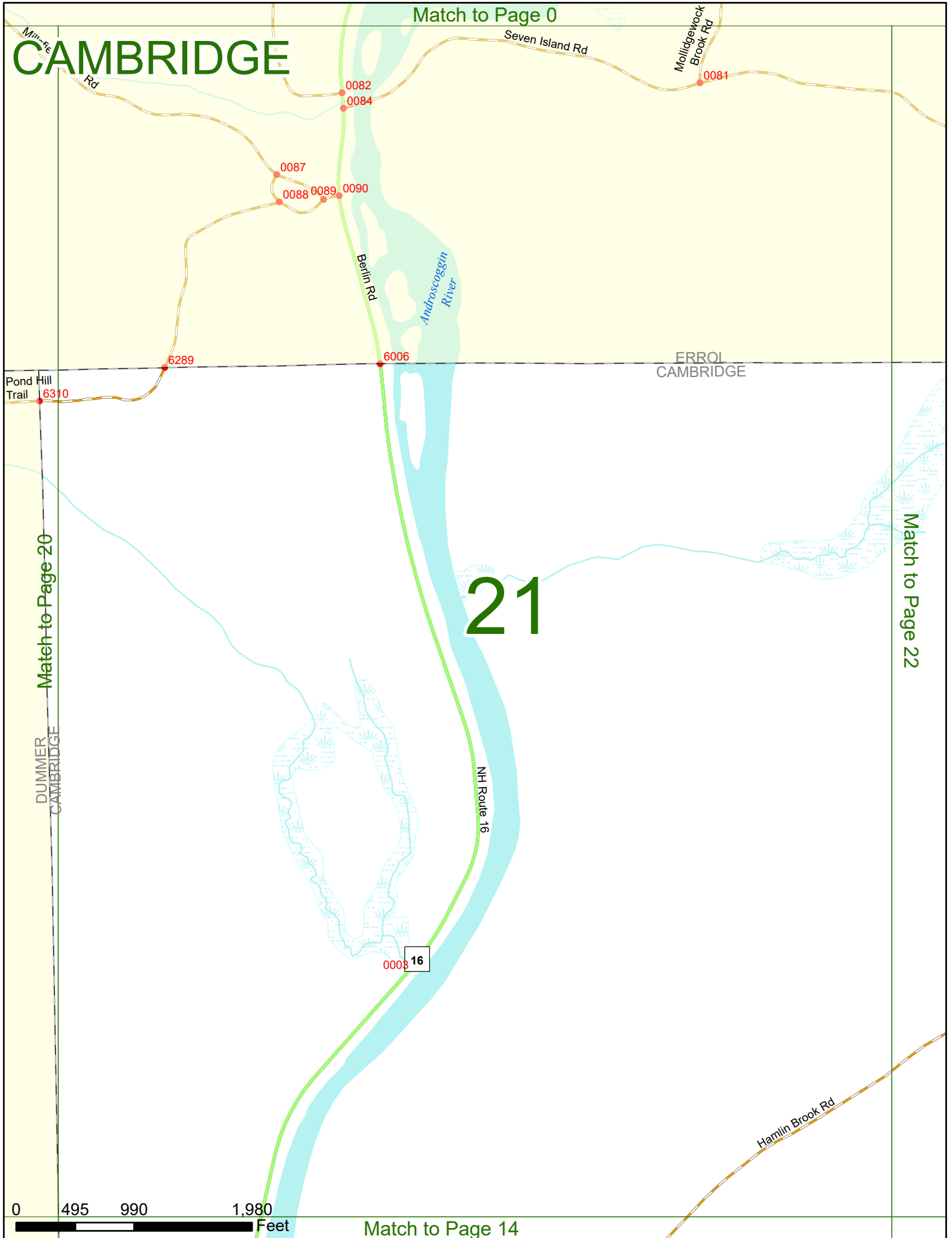
Black Camp Rd  
0114

DUMMER  
CAMBRIDGE



# CAMBRIDGE

Match to Page 0



0 495 990 1,980 Feet

Match to Page 14

Match to Page 20

Match to Page 22

# 21

0008 16

ERROL  
CAMBRIDGE

Pond Hill  
Trail

DUMMER  
CAMBRIDGE

Bellin Rd

Androscoggin  
River

NH Route 16

Hamlin Brook Rd

Seven Island Rd

Mollidgewock  
Brook Rd

0087

0088

0089

0090

0082

0084

0081

6289

6006

6310



# CAMBRIDGE

Seven Island Rd

ERROL  
CAMBRIDGE

6283

0155  
6303

# 22

0011

Seven Islands Bridge Rd

Errol School Lot Rd

0010

Hamlin Brook Rd

Match to Page 21

Match to Page 23

Match to Page 0

# CAMBRIDGE

Mollidgewock Rd

ERROL  
CAMBRIDGE

Sand Flat Rd

0014

# 23

Match to Page 24

Match to Page 22

High School Rd

Seven Islands  
Bridge Rd 495

0 990 1,980 Feet

Match to Page 16

# CAMBRIDGE

Match to Page 0

Umbagog  
SP

26

Upton  
Rd

0140

0139

Mellick  
Sou'

ERROL  
CAMBRIDGE

Match to Page 23

# 24

Match to Page 25

Sand Flat Rd

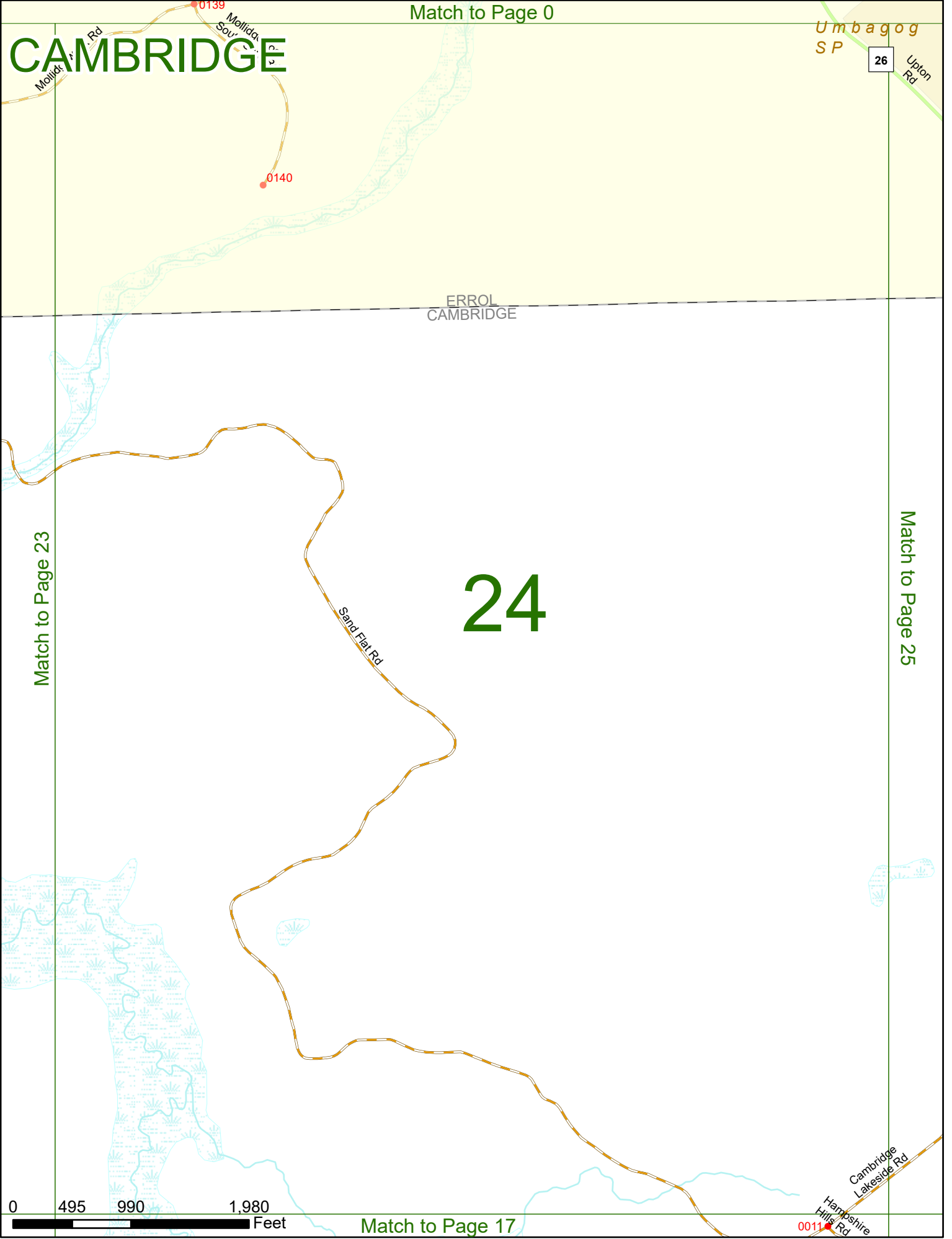
Cambridge  
Lakeside Rd

Hampshire  
Hills Rd

0011

0 495 990 1,980 Feet

Match to Page 17



# CAMBRIDGE

*Umbagog SP*

*Upton Rd*

6007

ERROL  
CAMBRIDGE

*Umbagog Lake*

*E Route 26*

26

0008

# 25

Rd To Public  
Water

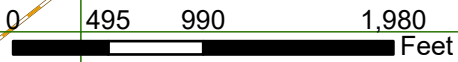
0002  
0001

0005

Match to Page 26

Match to Page 24

*Cambridge Lakeside Rd*



Match to Page 0

# CAMBRIDGE

ERROL  
CAMBRIDGE

*Umbagog Lake*

# 26

M A I N E

Match to Page 25

E Route 26

26

8018

Match to Page 0

0 495 990 1,980 Feet

Match to Page 19