

















Maps and data sets are not guaranteed to be free from errors and omissions. Data is in a constant state of update and correction by various groups and agencies. Information displayed on this map is the best available at the time of publication.

# 2024 Nodal Reference Bookmap

## LEGEND

<b>Divided Highway Limited Access</b>	<b>Turnpike Toll Road</b>	<b>U.S. Route</b>	<b>N.H. Route</b>
			
<b>State Roads (Carries NO Route Number)</b>	<b>Local Roads</b>	<b>Class 6 Roads (Not Maintained)</b>	<b>Private Roads</b>
			
	<b>State Line</b>		<b>Lakes &amp; Ponds</b>
	<b>County Line</b>		<b>State Parks</b>
	<b>Town Line</b>		<b>National &amp; State Forests</b>
	<b>Rivers &amp; Streams</b>		<b>Reference Nodes</b>

NHDOT will accept crash locations based on the State of NH Uniform Police Traffic Accident Report.

Crash occurred on:

**Option 1**     Street Address  
                   123 Main Street

**Option 2**     Route No and/or     Distance from             NESW             Intesecting Road, Bridge,  
                   Street name             Intersecting Street                                     Town/County line  
                   Main Street                     500                     E                     Oak Street

**Option 3**     First Node                     Distance from First Node                     Second Node  
                   515                                     212                                     632

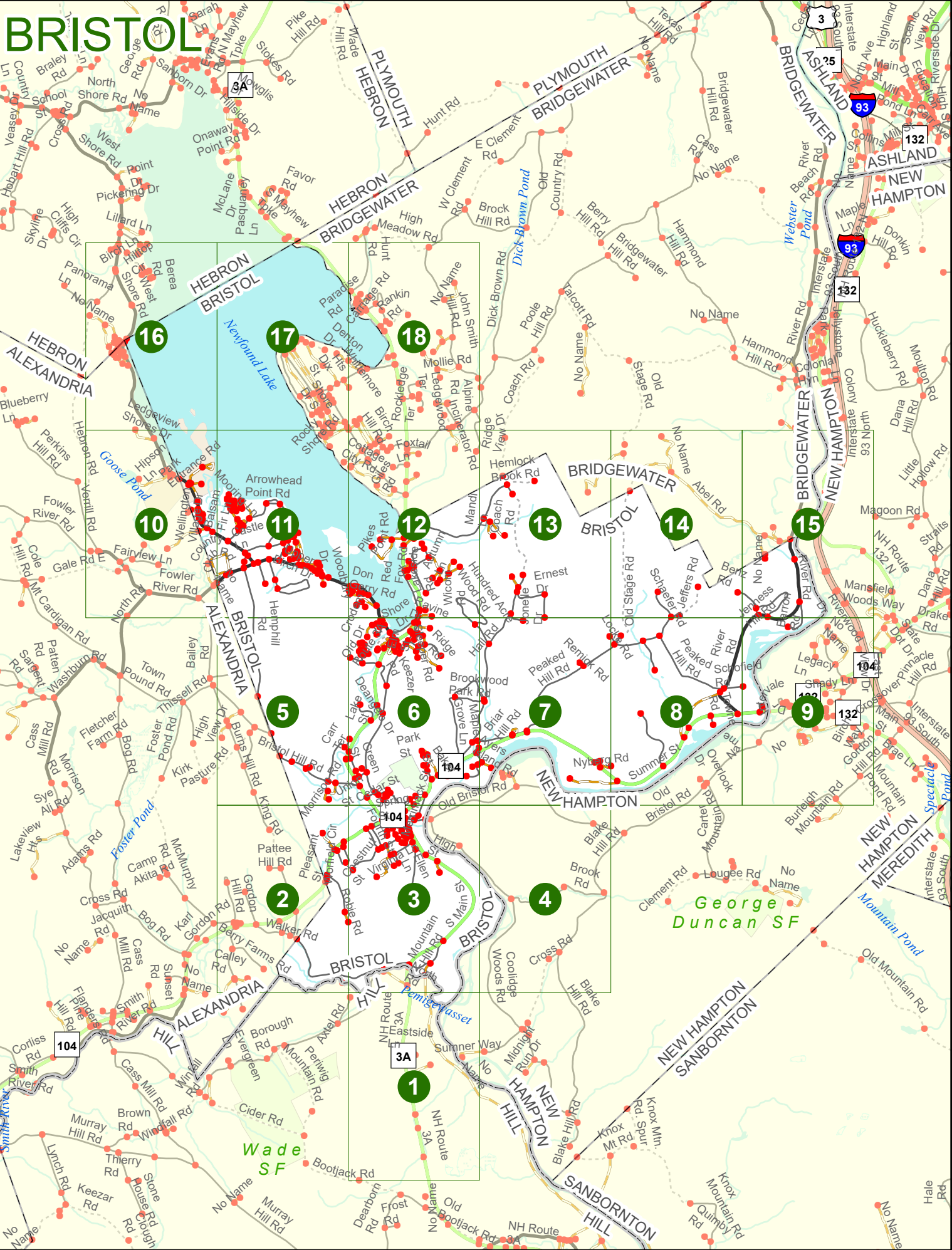
**Option 4**     Route No and/or             Mile Marker on Interstate Only     NESW             Mile (Marker)  
                   Street name  
                   189S                                     700 feet                     S                     36.8

**Option 3 – Example**

Street Name                     Loudon Road  
First Node                             803  
Distance from First Node             318 Ft  
Second Node                             813



# BRISTOL



# BRISTOL

Match to Page 3

Axteel Rd  
Borough Rd

NH Route 3A

3A

0264 0297 0265  
Eastside Ln

0290  
Highridge Rd

0289

# 1

0071

0315

NH Route 3A

0316

BRISTOL HILL  
BRISTOL NEW HAMPTON

Penigewasset

NEW HAMPTON HILL

Sumner Way 0335

0242

Match to Page 0

Match to Page 0  
W a s h S F

0 495 990.6 1,980 Feet

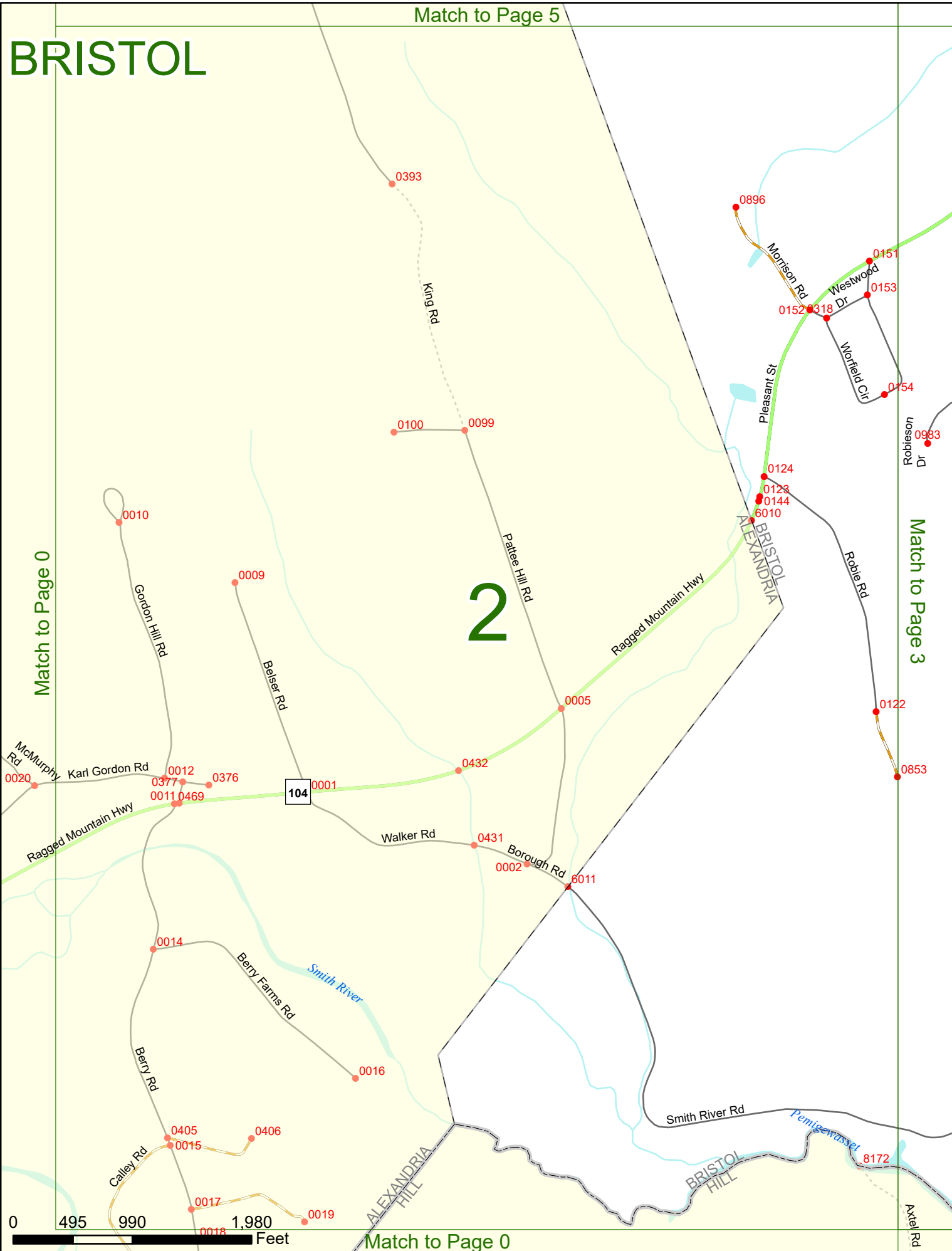
Match to Page 0

# BRISTOL

# 2

Match to Page 0

Match to Page 3



# BRISTOL

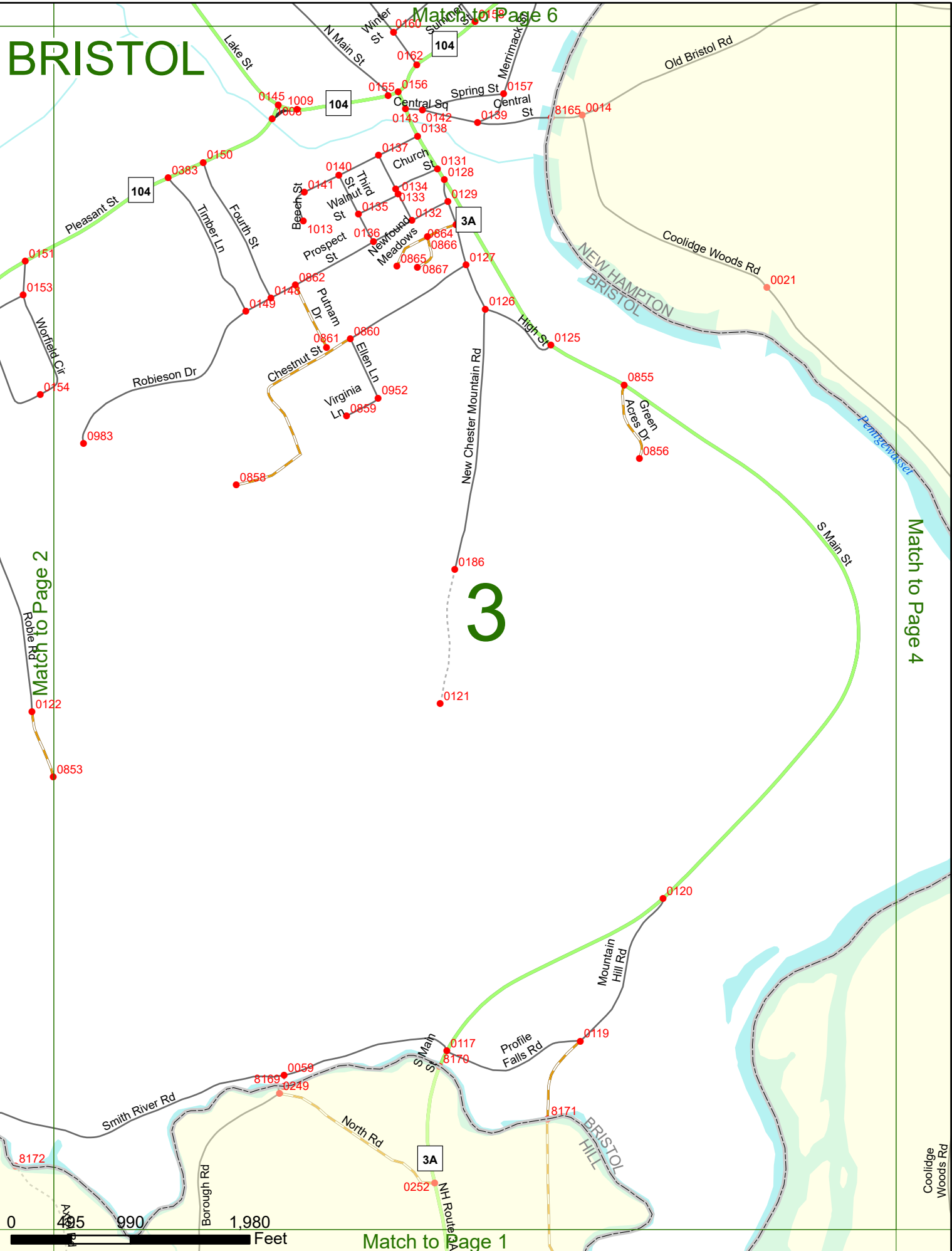
Match to Page 6

Match to Page 2

Match to Page 4

# 3

Match to Page 1



Match to Page 7

# BRISTOL

Old Bristol Rd 0024

Match to Page 0

# 4

0023

0015

Brook Rd

0013

Blake Hill Rd

Pemigewasset

Coolidge Woods Rd

BRISTOL  
NEW HAMPTON

Cross Rd

0012

0334

S Main St  
3A

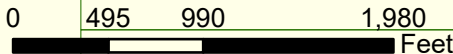
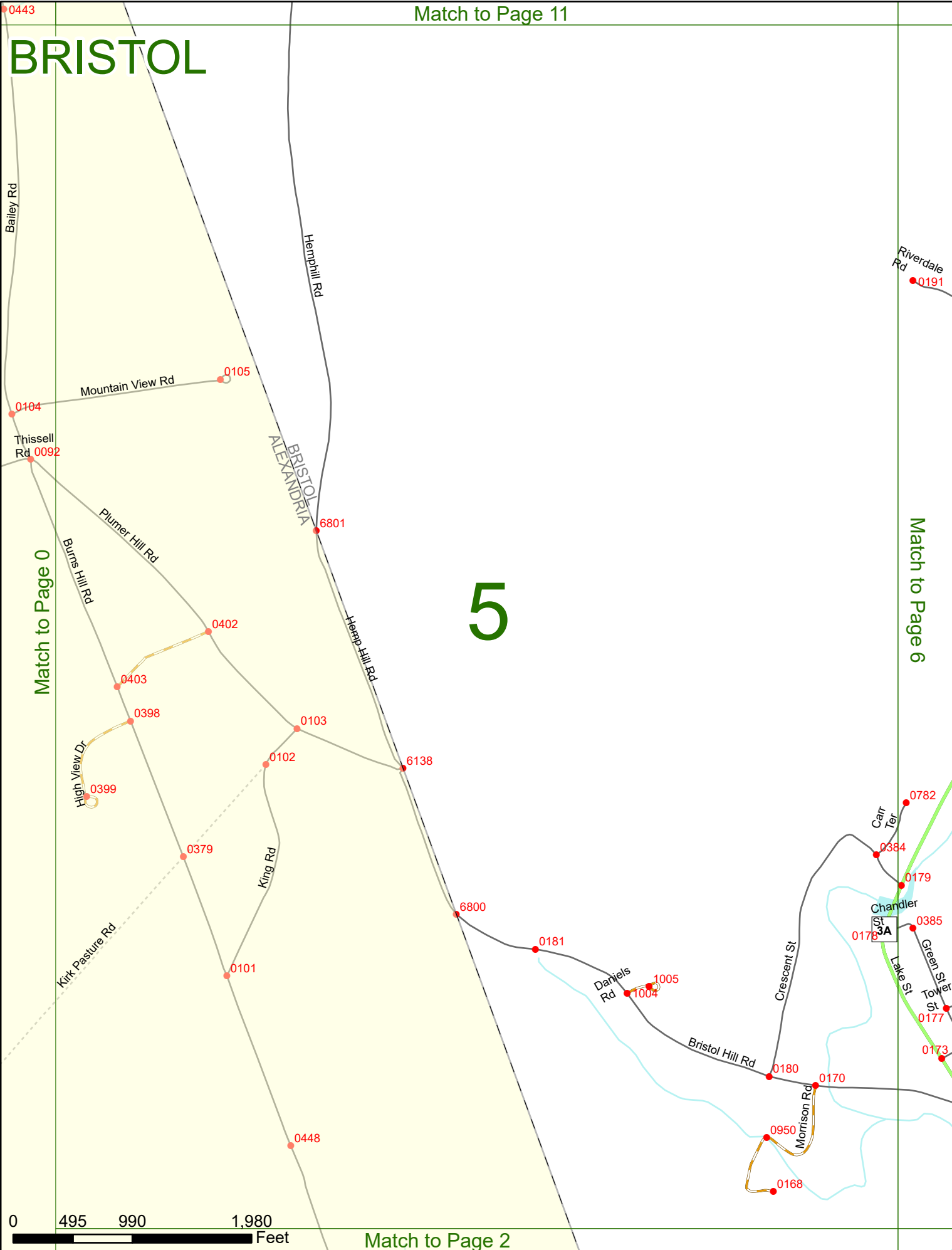
Match to Page 3

0 495 990 1,980 Feet

Match to Page 0

# BRISTOL

# 5





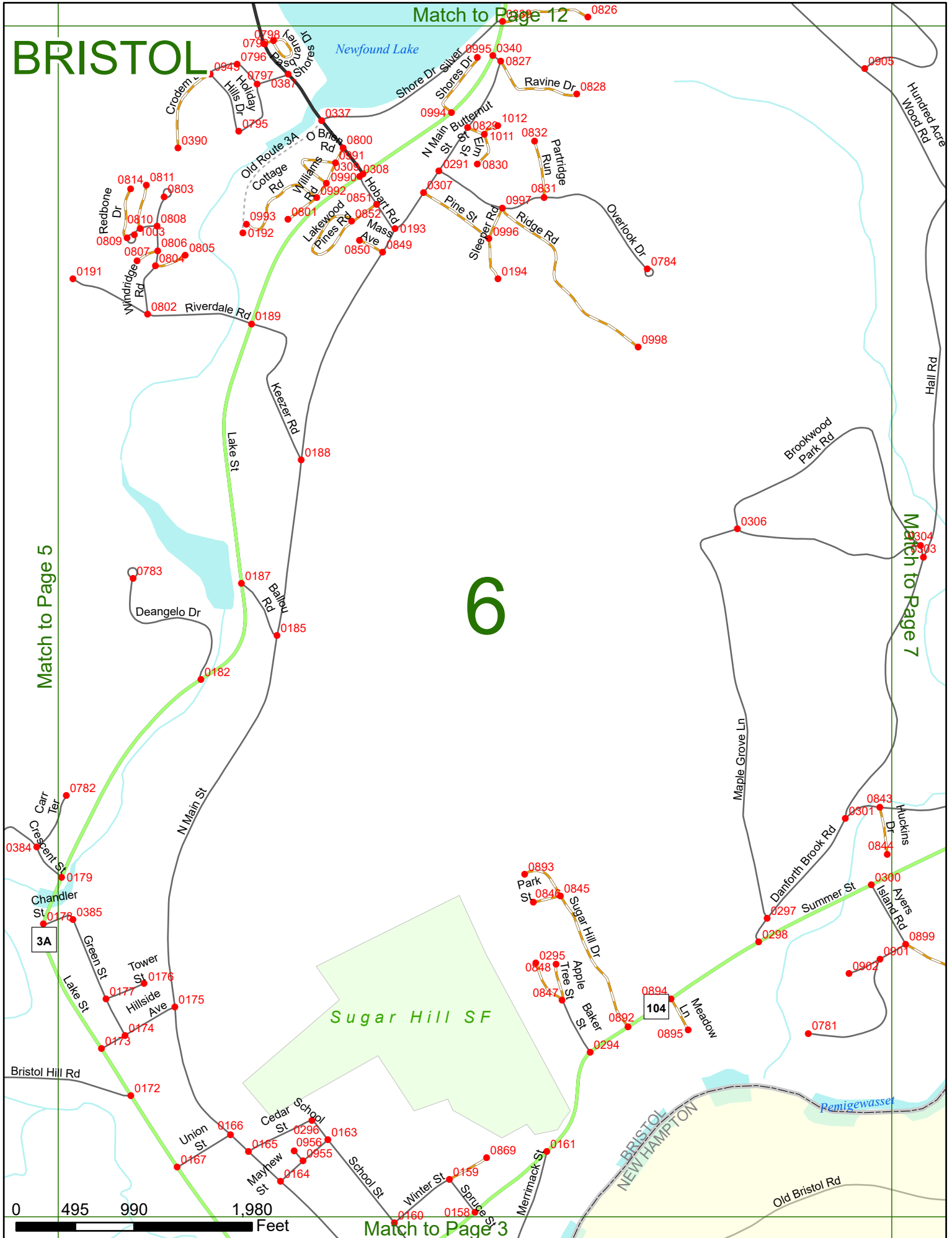
# BRISTOL

Match to Page 12

# 6

Match to Page 5

Match to Page 7




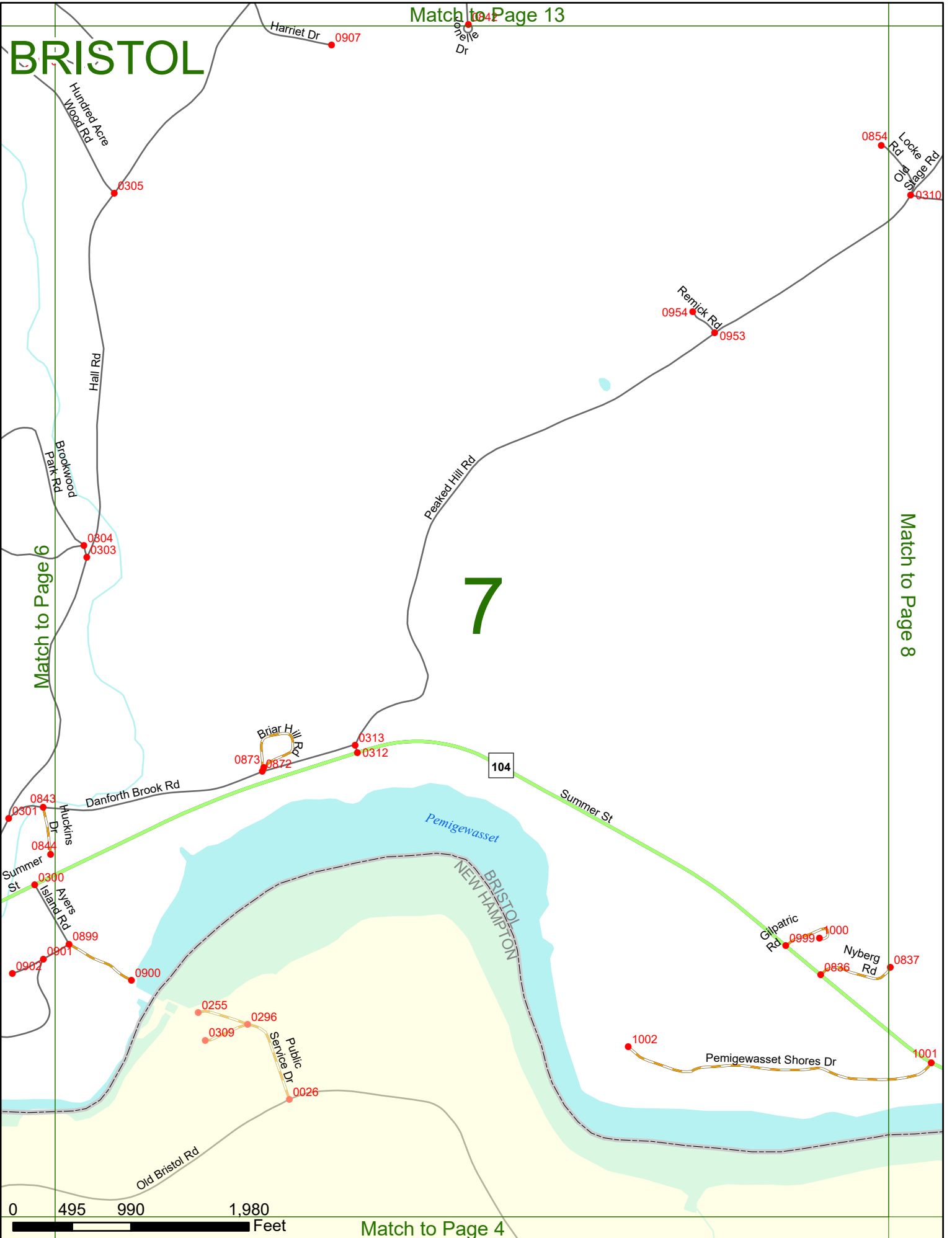
Match to Page 3

# BRISTOL

Match to Page 13

Match to Page 8

## 7



Match to Page 4

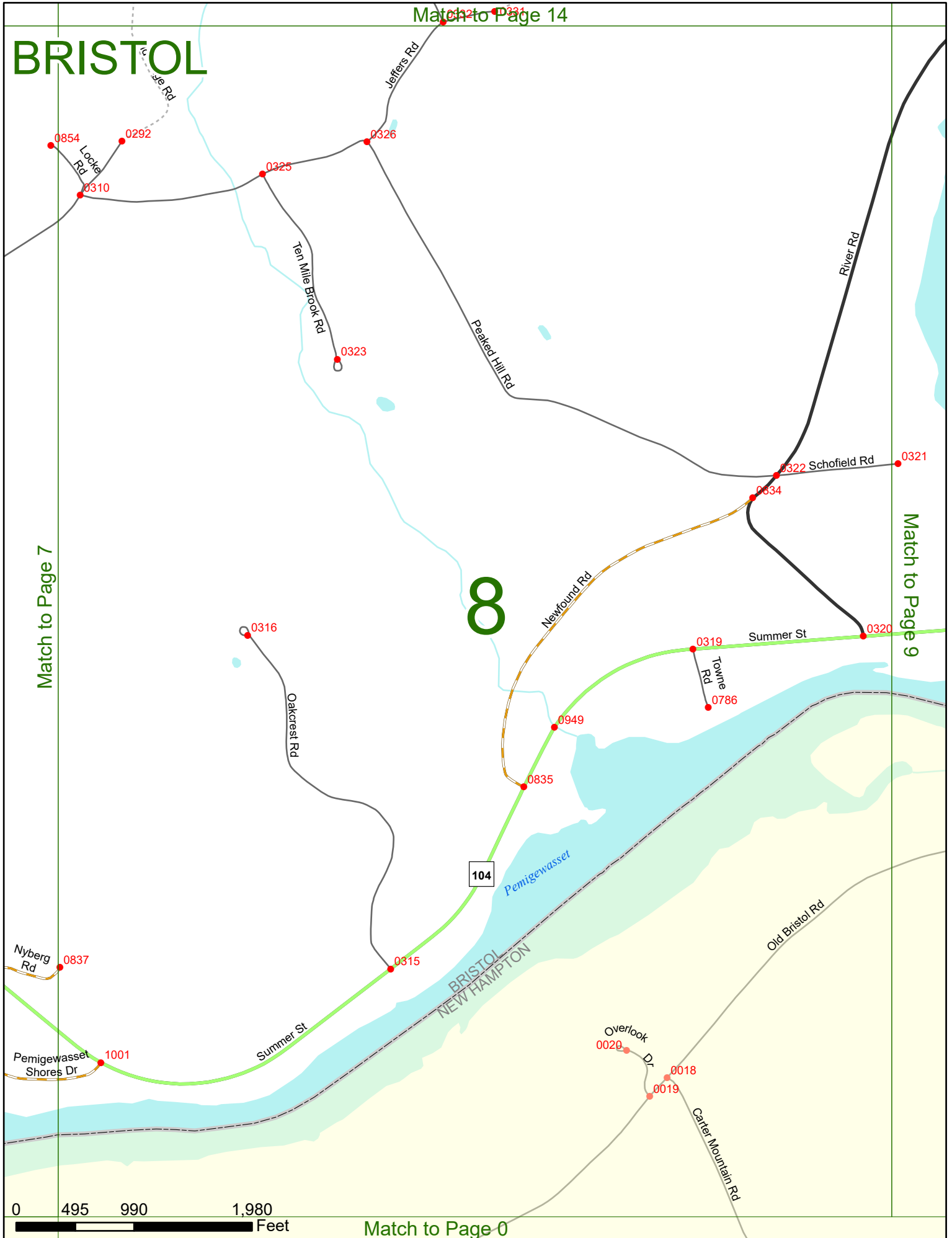
# BRISTOL

Match to Page 14

Match to Page 7

Match to Page 9

# 8



104

Pemigewasset


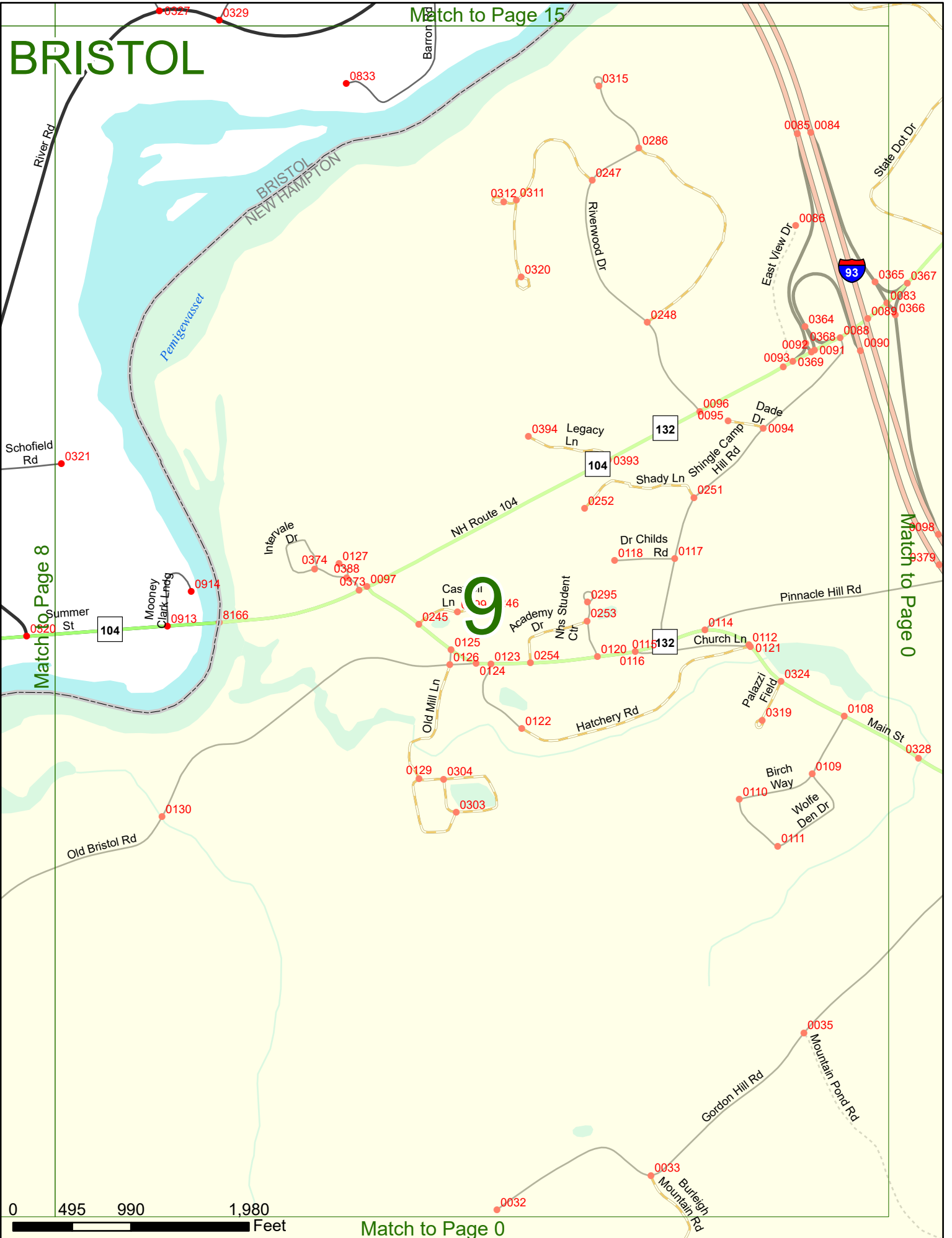
BRISTOL  
NEW HAMPTON

0 495 990 1,980 Feet

Match to Page 0

# BRISTOL

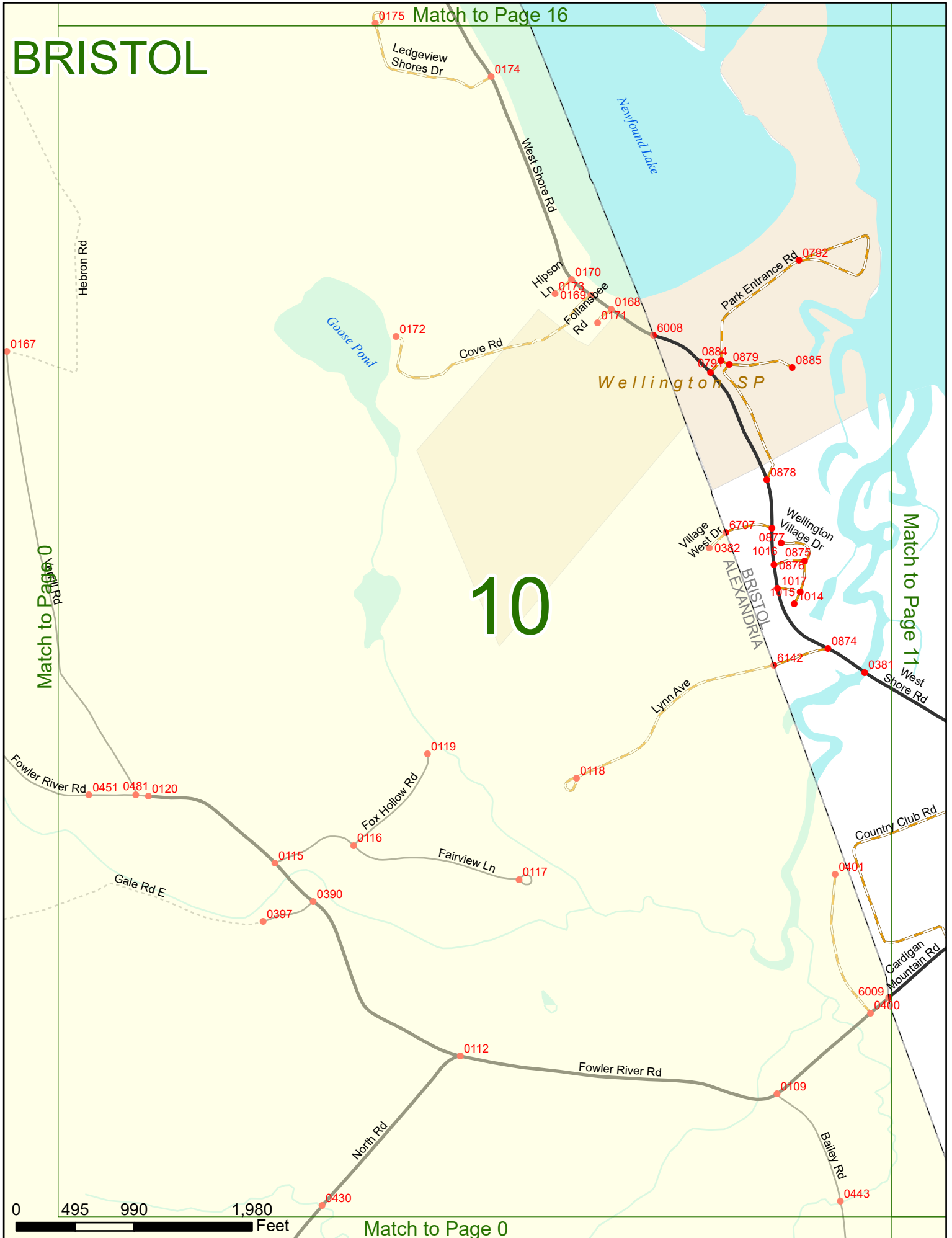
Match to Page 15



Match to Page 0

# BRISTOL

# 10



Match to Page 0

Match to Page 16

Match to Page 11

Match to Page 0

0 495 990 1,980 Feet

Hebron Rd

Ledgeview Shores Dr

West Shore Rd

Newfound Lake

Hipson Ln

Follansbee Rd

Park Entrance Rd

Cove Rd

Goose Pond

Wellington SP

Village West Dr

Wellington Village Dr

ALEXANDRIA BRISTOL

Lynn Ave

Country Club Rd

Fowler River Rd

Fox Hollow Rd

Fairview Ln

Gale Rd E

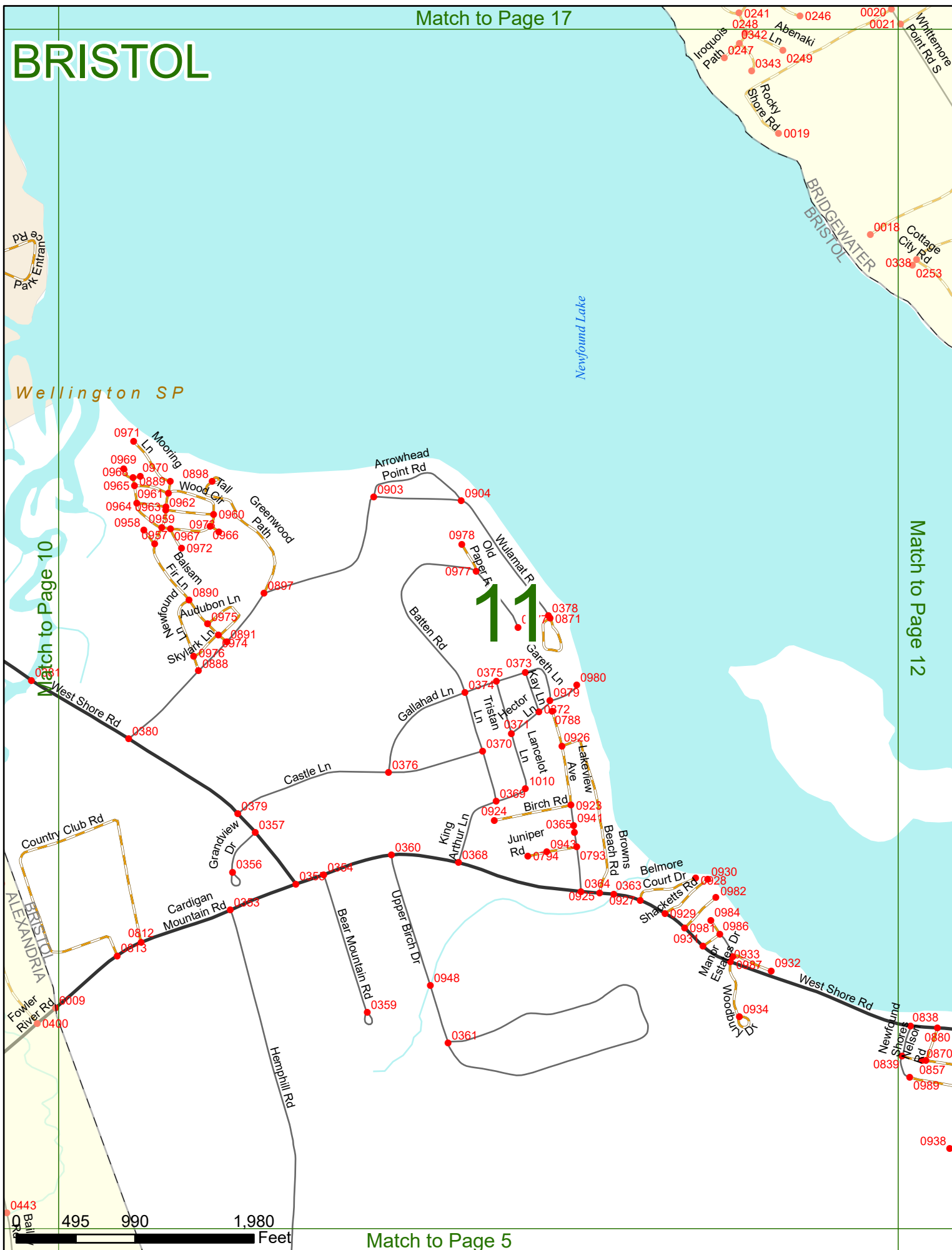
Cardigan Mountain Rd

North Rd

Fowler River Rd


Baile Rd

# BRISTOL



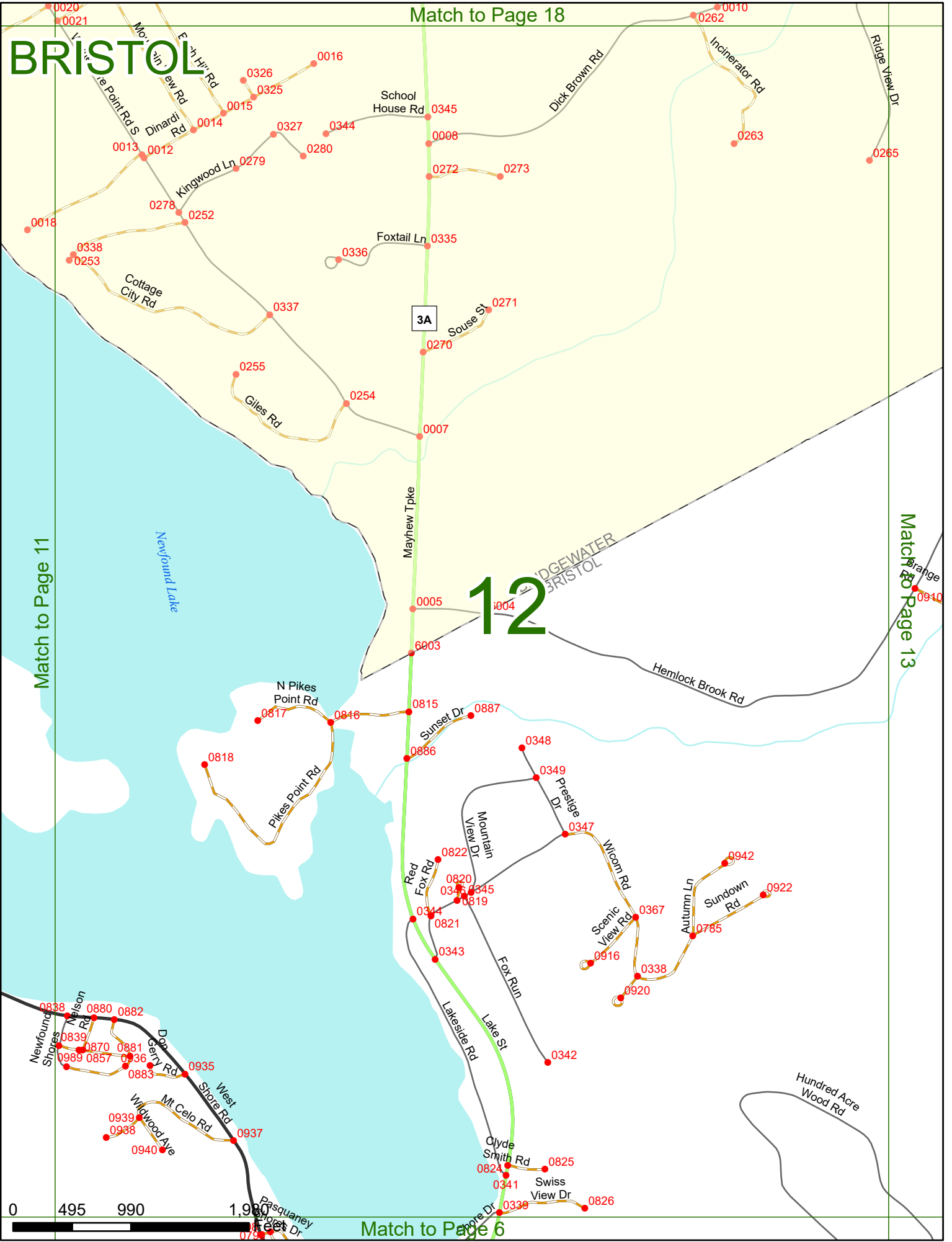
Match to Page 10

Match to Page 12



Match to Page 18

# BRISTOL



Match to Page 11

Match to Page 13

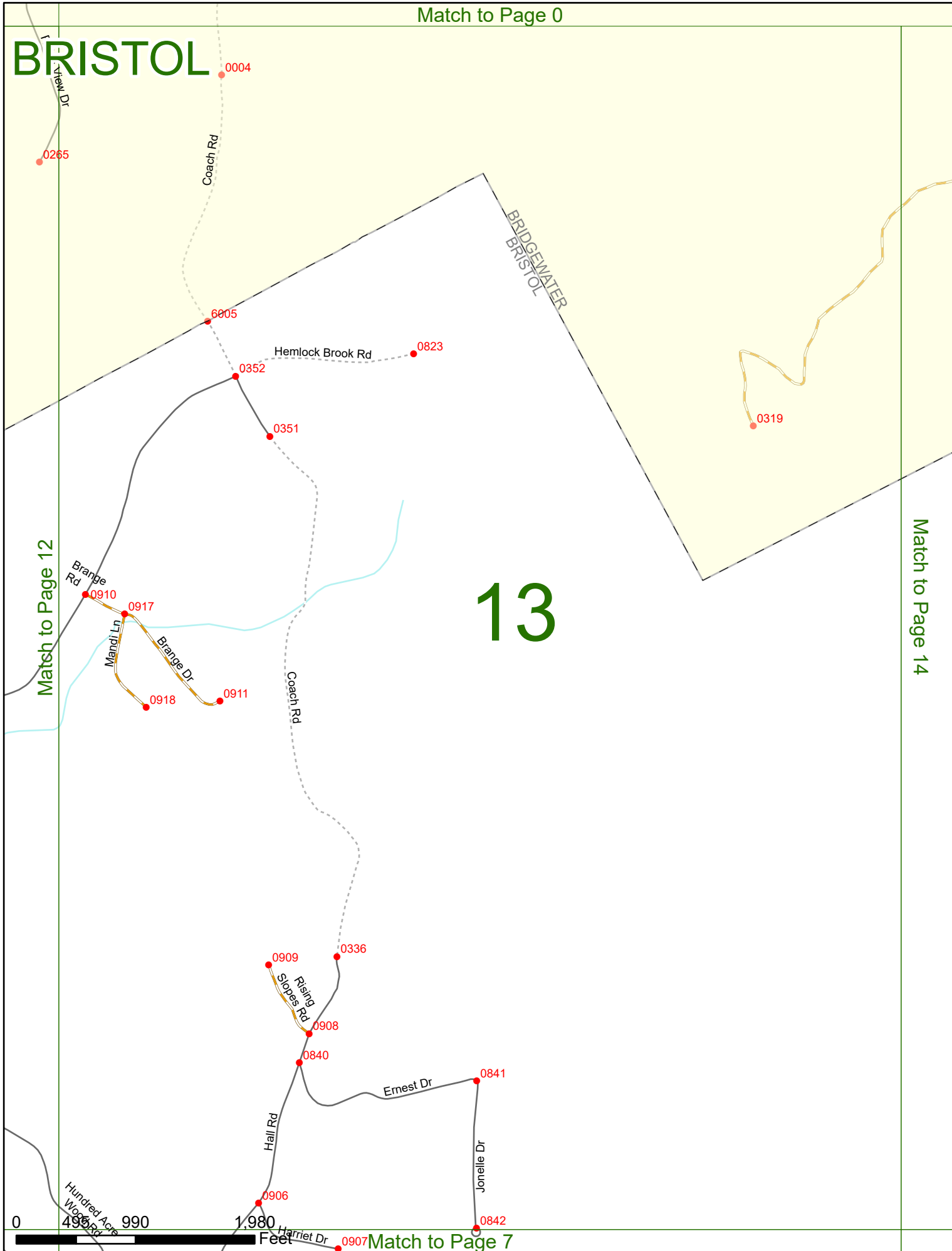
# 12

Match to Page 6



# BRISTOL

# 13





Match to Page 0

# BRISTOL

# 14

Match to Page 13

Match to Page 15

Old Stage Rd

0003

0318

0316

0317

0315

6006

Abel Rd

BRIDGEWATER  
BRISTOL

Old Stage Rd

0787

Scheefer Rd

0332

0331

Jeffers Rd

1020

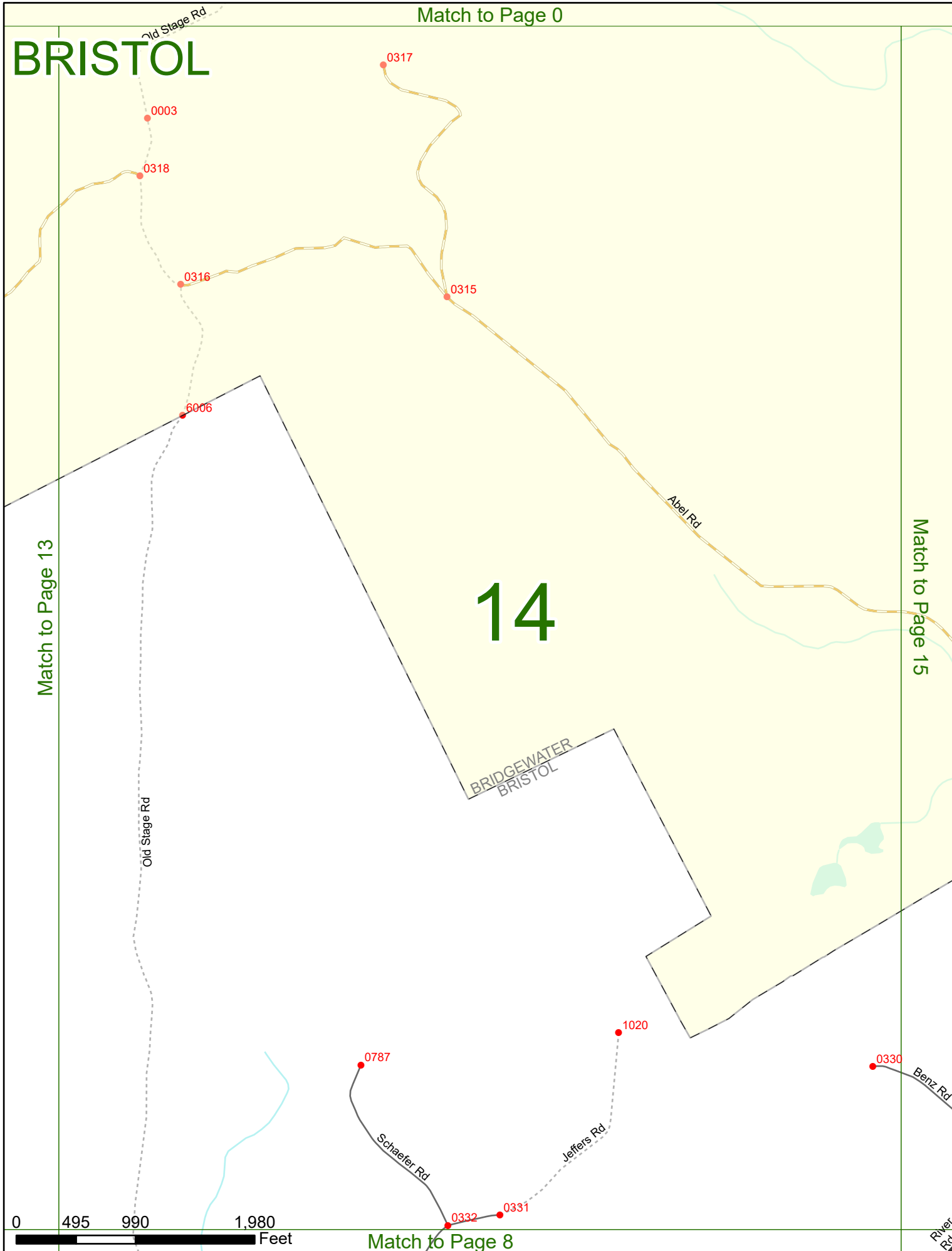
0330

Benz Rd

River Rd

0 495 990 1,980 Feet

Match to Page 8



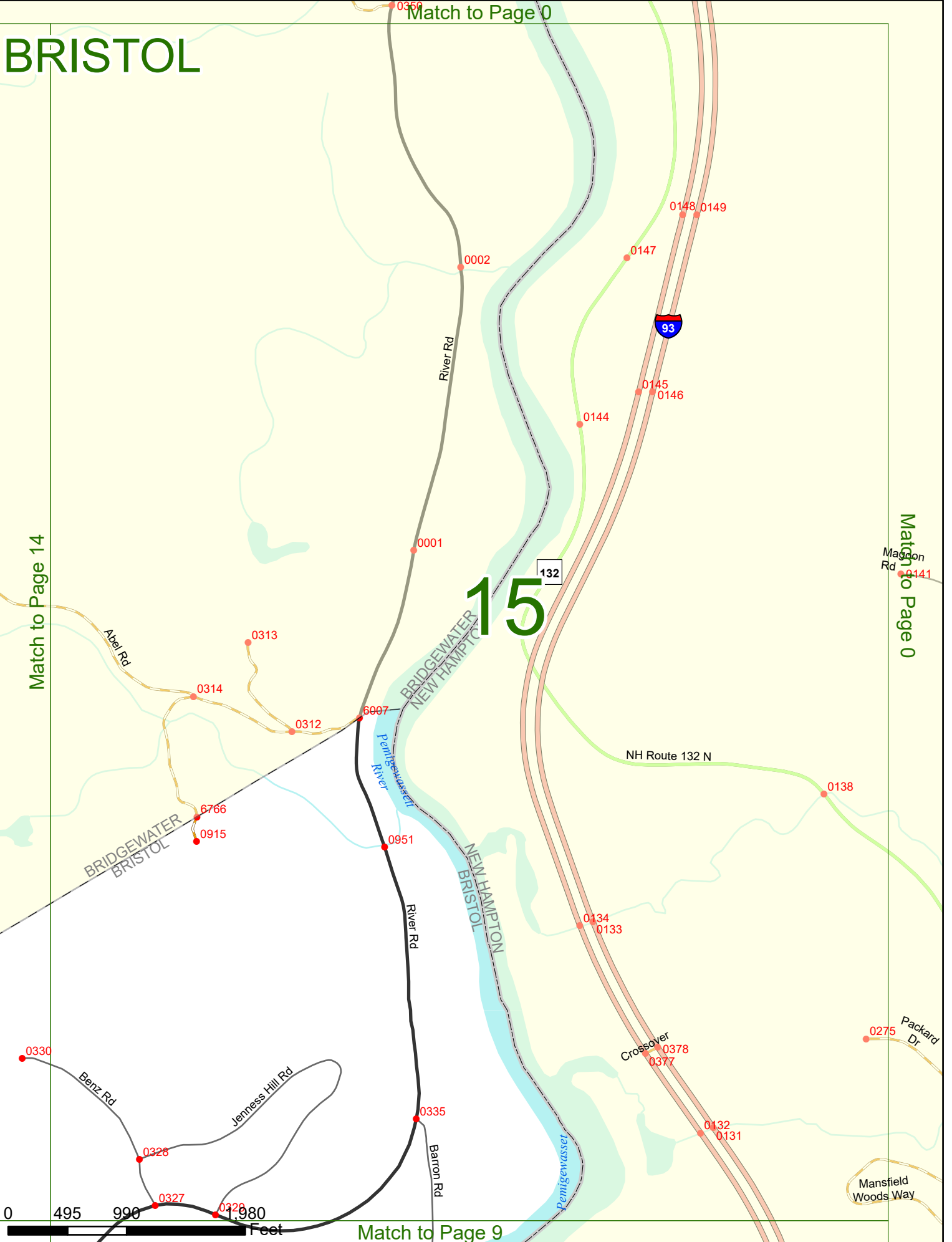
# BRISTOL

Match to Page 0

Match to Page 14

Match to Page 0

# 15



0 495 990 1,980 Feet

Match to Page 9

# BRISTOL

Match to Page 0

Match to Page 17

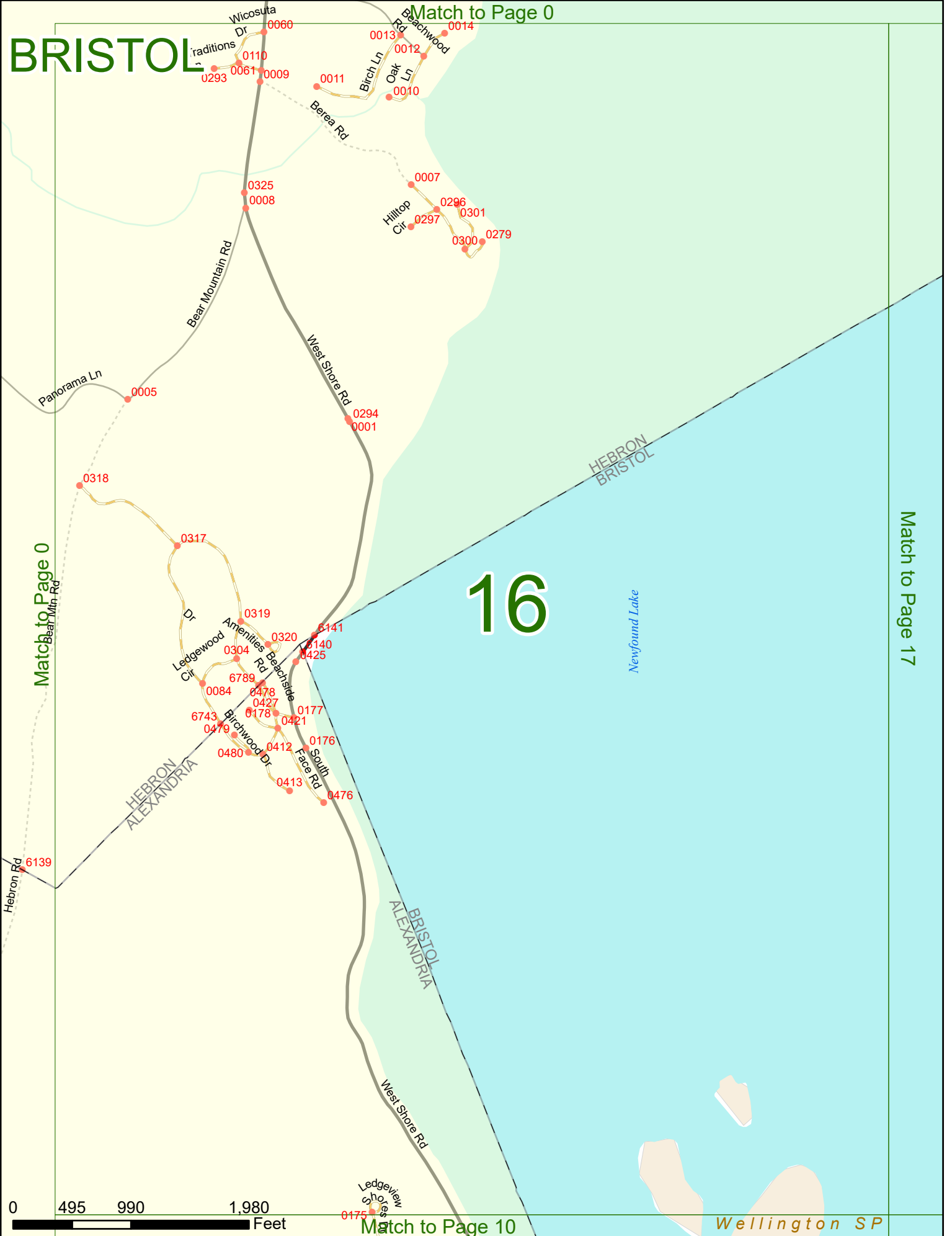
# 16

Match to Page 0

Match to Page 10

Wellington SP

0 495 990 1,980 Feet



# BRISTOL

Match to Page 0

HEBRON  
BRISTOL

Mayhew Tpk  
3A

Hunt Rd  
0111

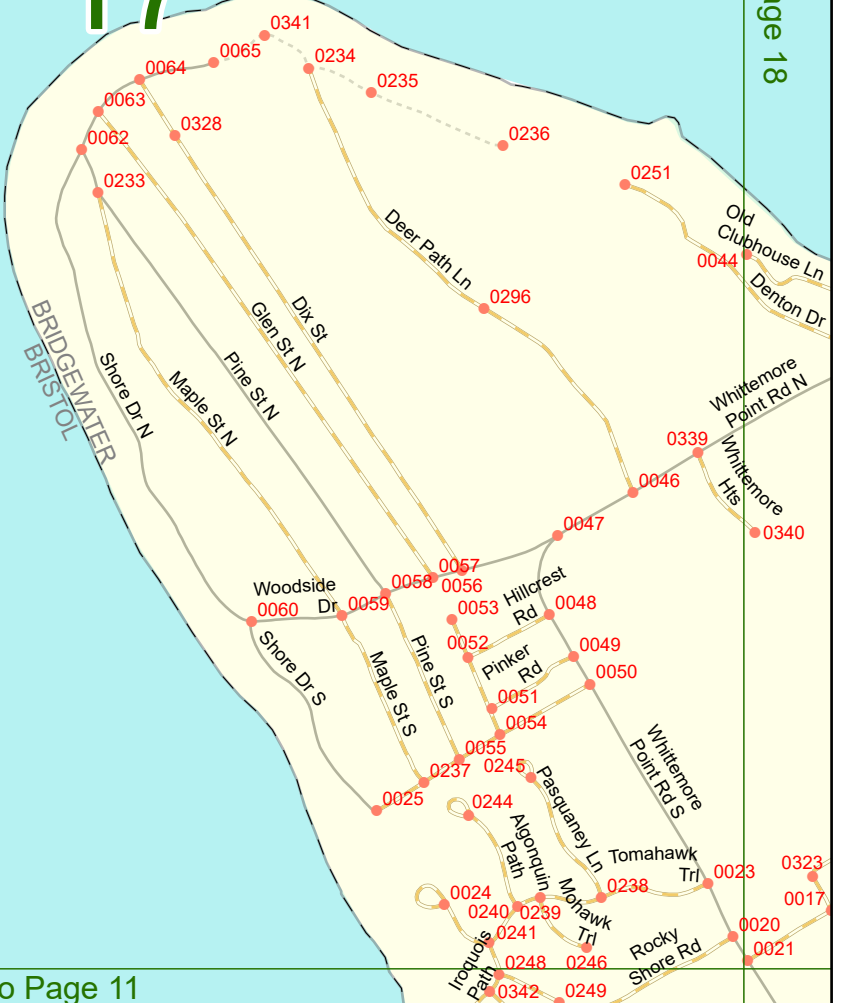
0347

Match to Page 18

Match to Page 16

Newfound Lake

# 17



0 495 990 1,980 Feet

Match to Page 11

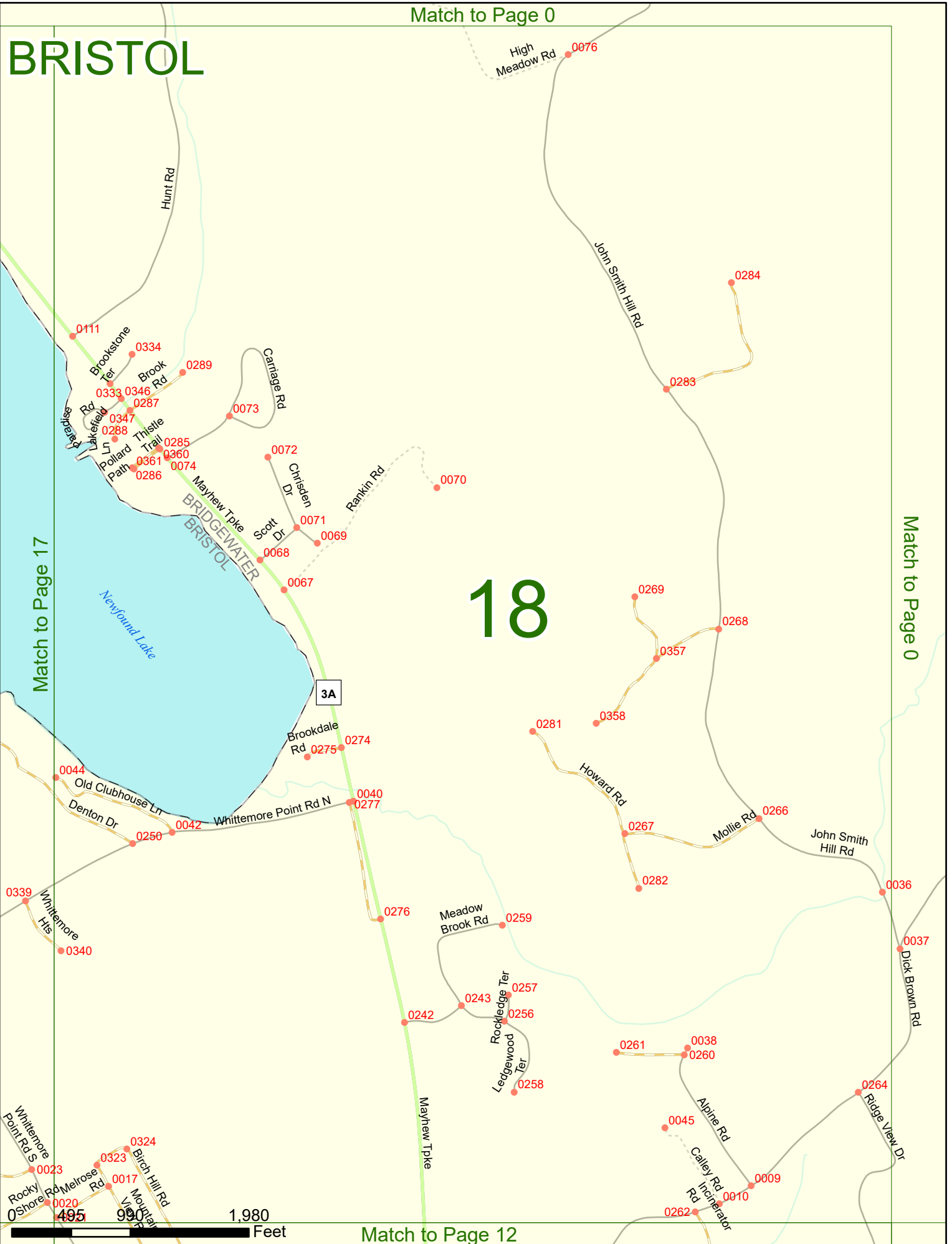
# BRISTOL

Match to Page 0

# 18

Match to Page 17

Match to Page 0



1,980 Feet

Match to Page 12