


















Maps and data sets are not guaranteed to be free from errors and omissions. Data is in a constant state of update and correction by various groups and agencies. Information displayed on this map is the best available at the time of publication.

2024 Nodal Reference Bookmap

LEGEND

<p>Divided Highway Limited Access</p> 	<p>Turnpike Toll Road</p> 	<p>U.S. Route</p> 	<p>N.H. Route</p> 
<p>State Roads (Carries NO Route Number)</p> 	<p>Local Roads</p> 	<p>Class 6 Roads (Not Maintained)</p> 	
 <p>State Line</p>  <p>County Line</p>  <p>Town Line</p>  <p>Rivers & Streams</p>	 <p>Lakes & Ponds</p>  <p>State Parks</p>  <p>National & State Forests</p>  <p>Reference Nodes</p>		

NHDOT will accept crash locations based on the State of NH Uniform Police Traffic Accident Report.

Crash occurred on:

Option 1 Street Address
 123 Main Street

Option 2 Route No and/or Distance from NESW Intesecting Road, Bridge,
 Street name Intersecting Street Town/County line
 Main Street 500 E Oak Street

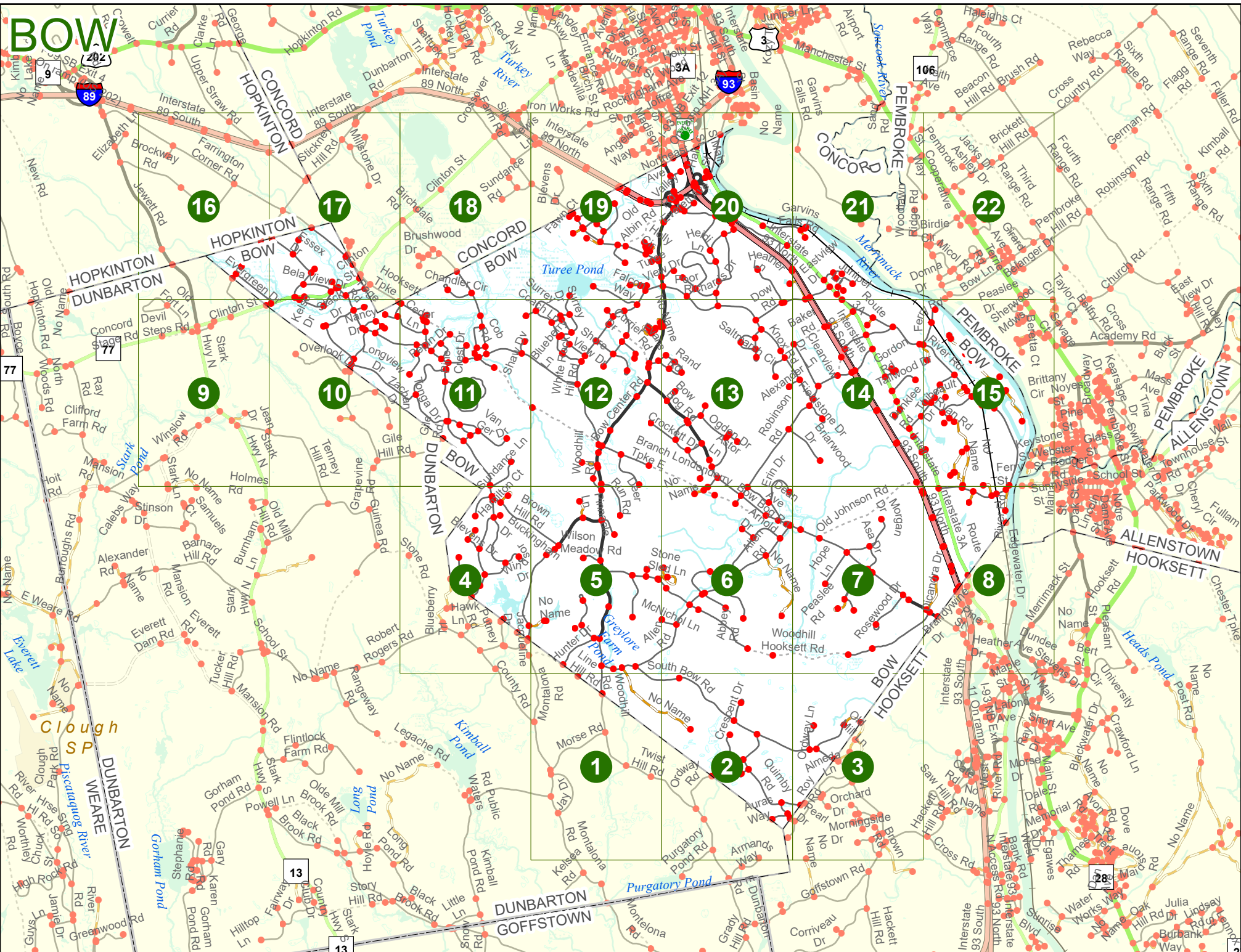
Option 3 First Node Distance from First Node Second Node
 515 212 632

Option 4 Route No and/or Mile Marker on Interstate Only NESW Mile (Marker)
 Street name
 189S 700 feet S 36.8

Option 3 – Example

Street Name Loudon Road
First Node 803
Distance from First Node 318 Ft
Second Node 813





BOW

Match to Page 5

South Bow Rd

6273

Line Hill Rd

Woodhill Rd

1009
6213

BOW
DUNBARTON

County Rd

0068

Morse Rd

0056

Match to Page 0

1

Match to Page 2

0055

0362

0351

Twist Hill Rd

0064

Jay Dr

Kimball Pond Rd

0054

0361

Montalona Rd

0 495 990 1,980 Feet

Match to Page 0

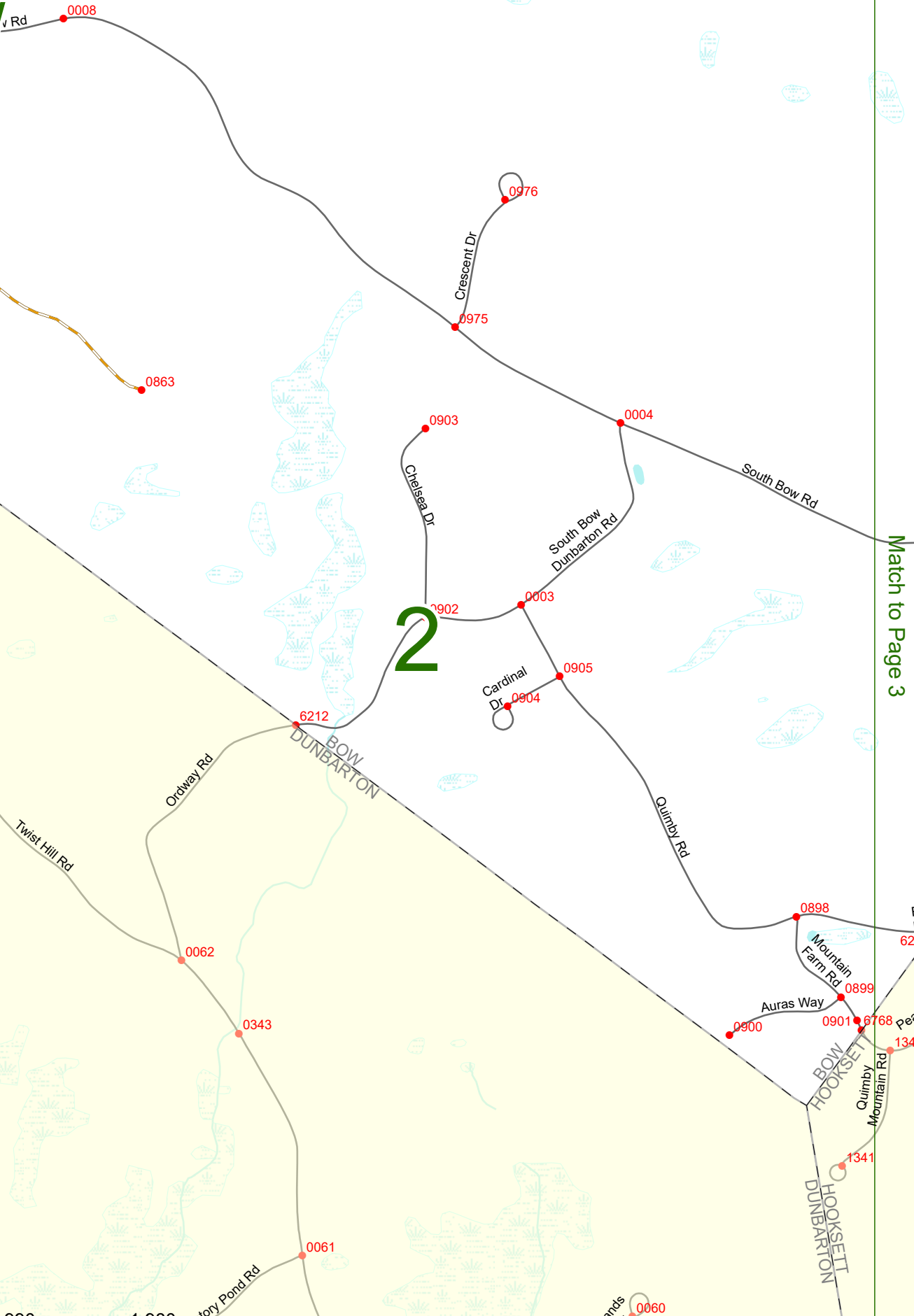
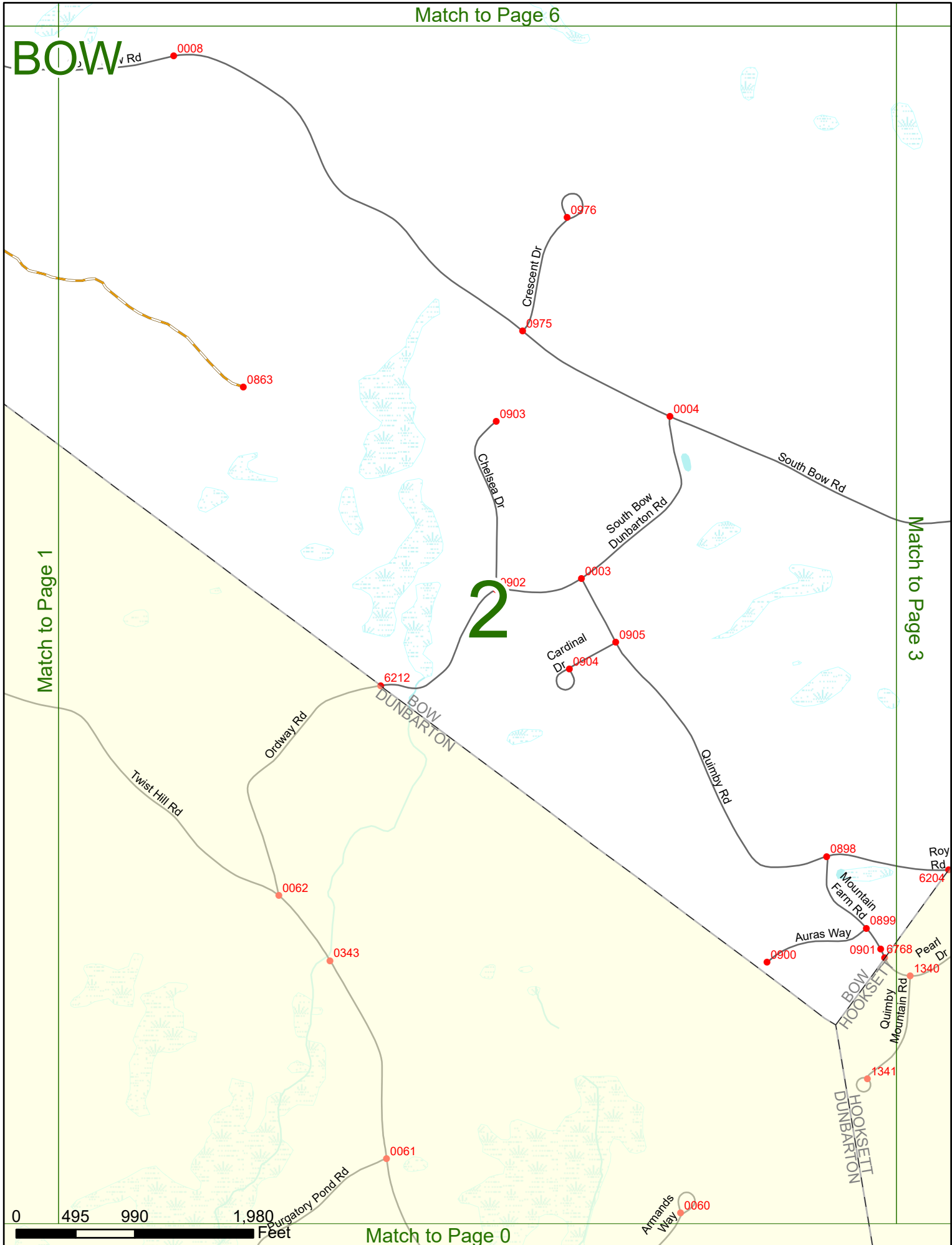
BOW

2

Match to Page 1

Match to Page 3

0 495 990 1,980 Feet



South Bow Rd

Ordway Rd

Twist Hill Rd

Purgatory Pond Rd

Chelsea Dr

Cardinal Dr

Quimby Rd

South Bow Dunbarton Rd

Mountain Farm Rd

Auras Way

Quimby Mountain Rd

Roy Rd

Pearl Dr

Armonds Way

BOW DUNBARTON

BOW HOOKSETT

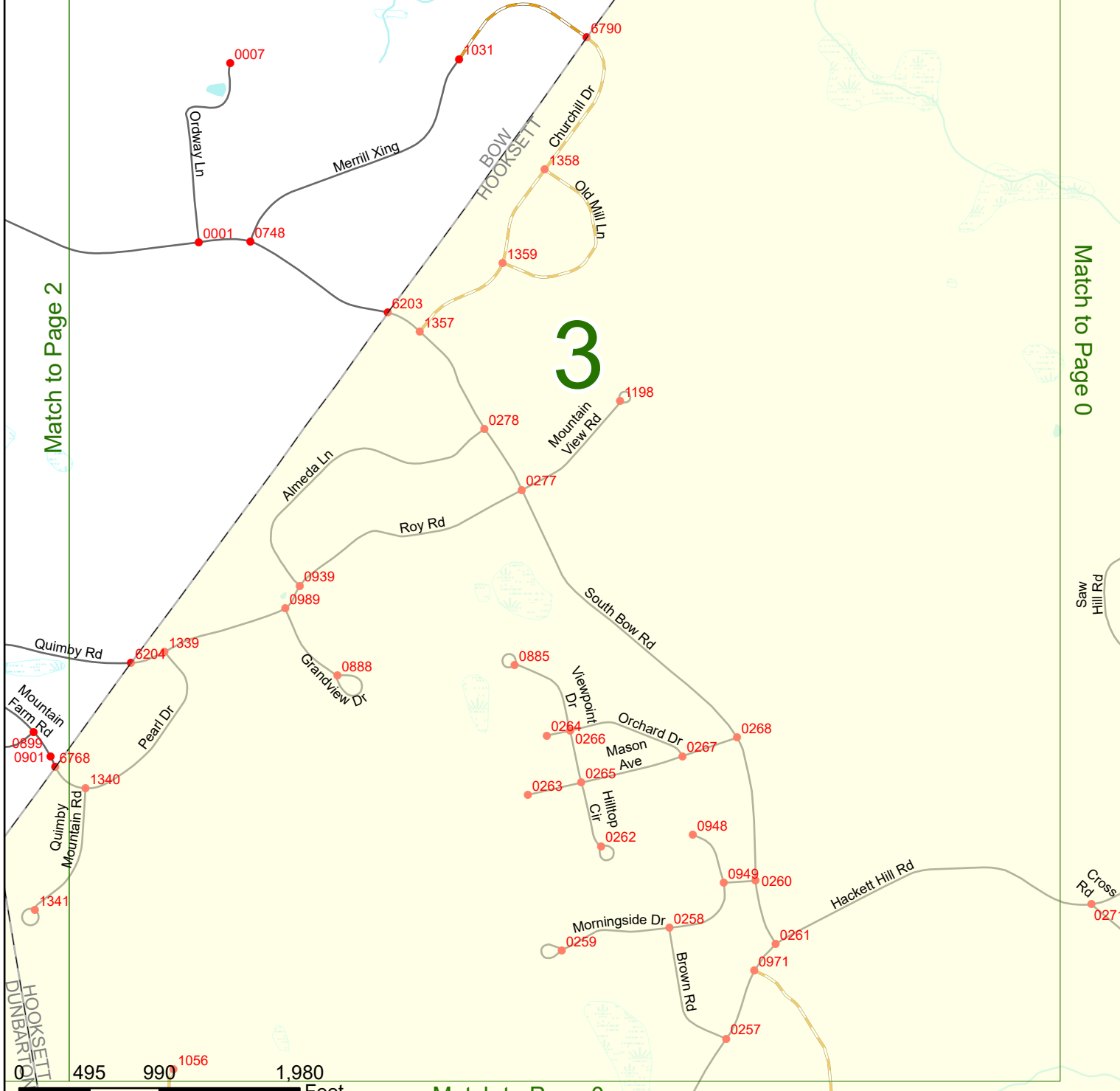
HOOKSETT DUNBARTON

BOW

Match to Page 2

Match to Page 0

3



Saw Hill Rd

Cross Rd

HOOCKETT
DUNBARTON

0 495 990 1,980 Feet

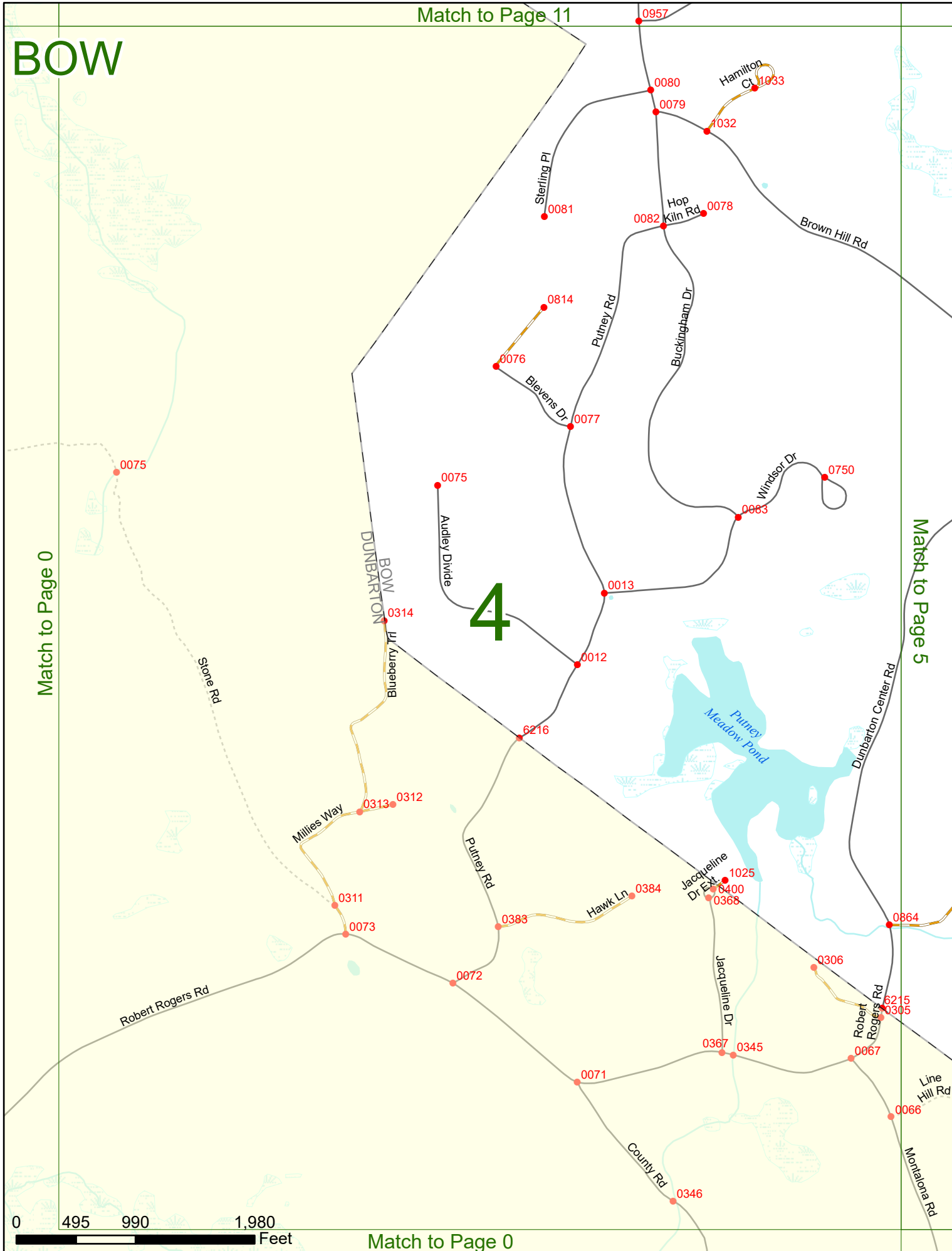
Match to Page 0

BOW

Match to Page 0

Match to Page 5

4




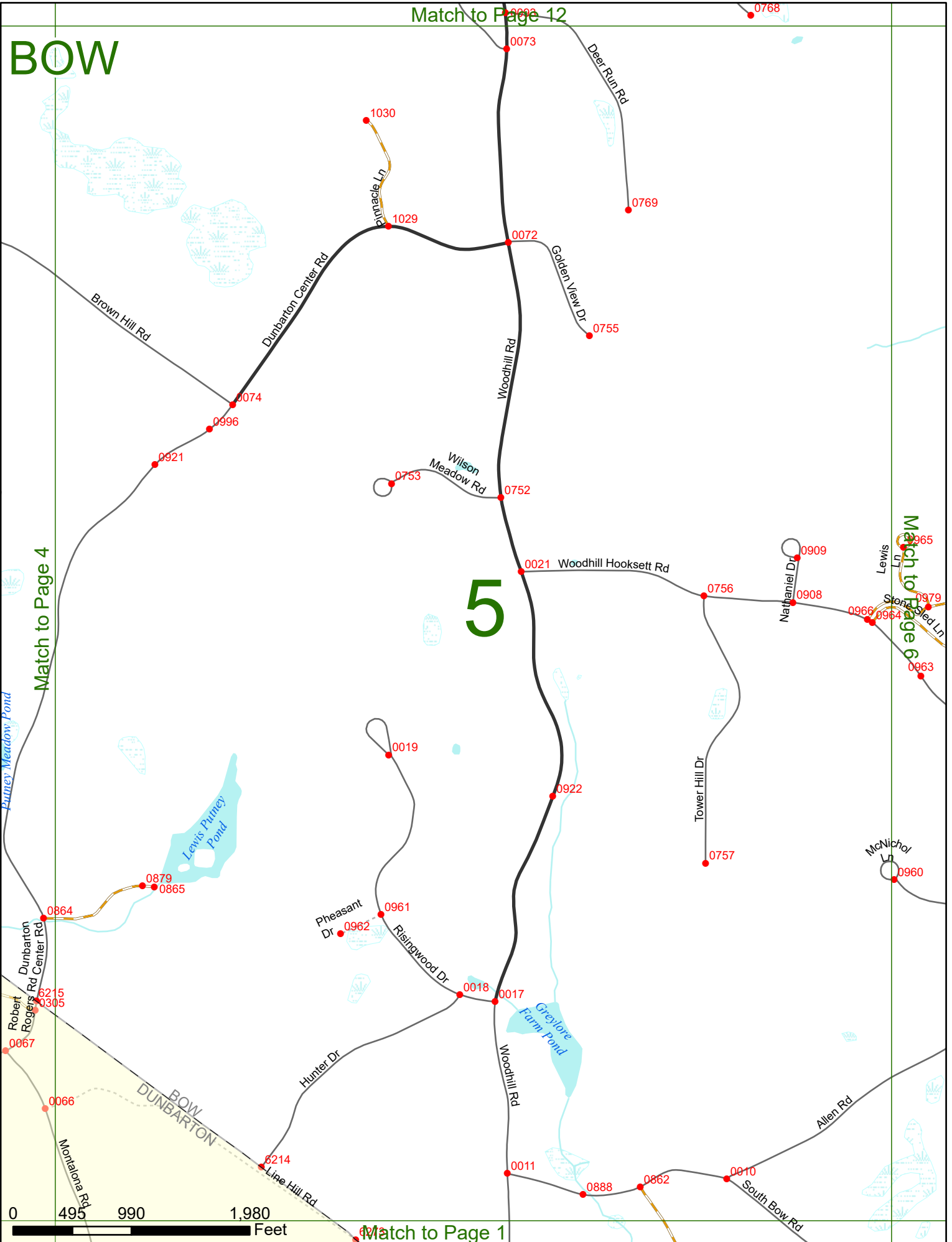
BOW

Match to Page 12

5

Match to Page 4

Match to Page 6



Match to Page 1

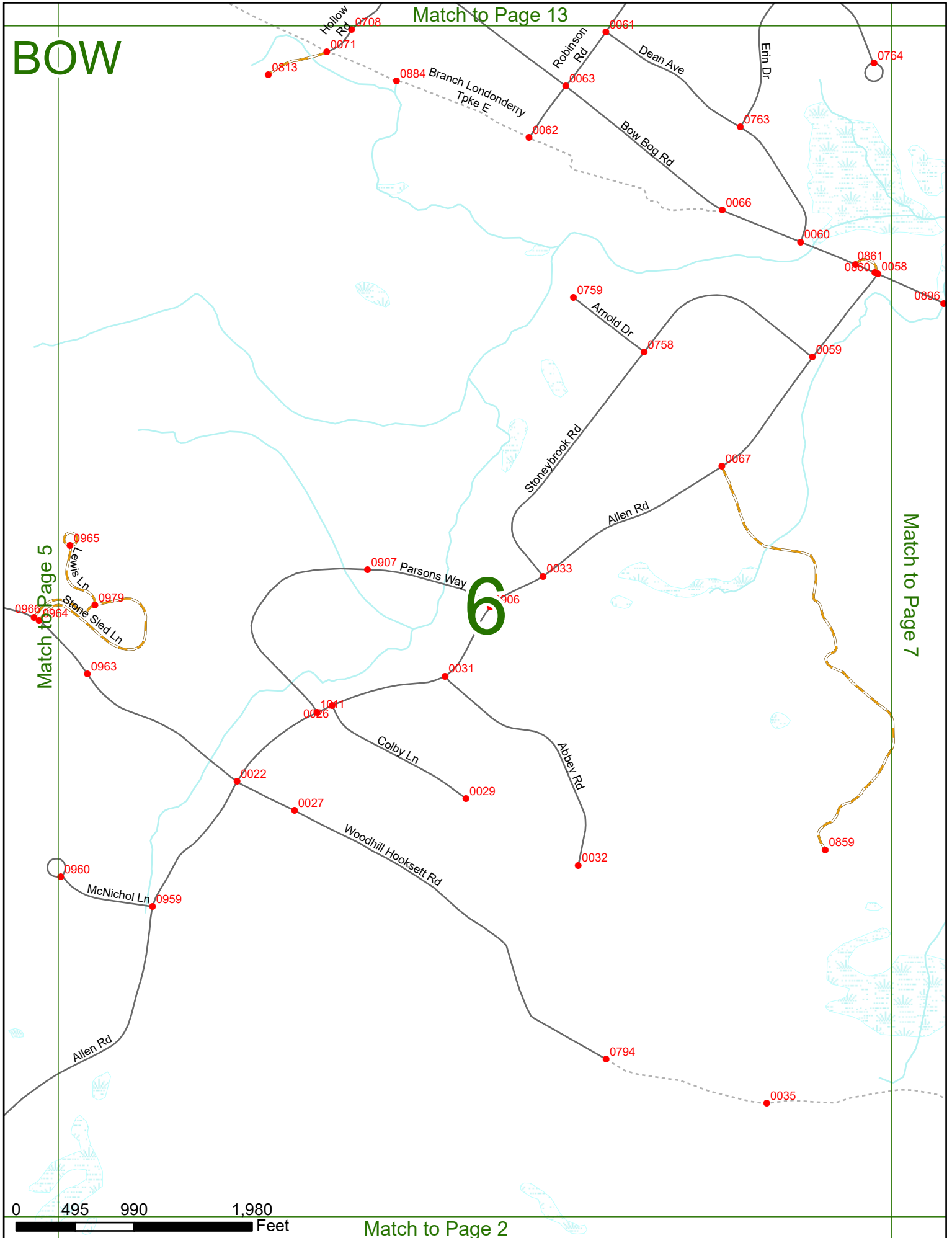
BOW

Match to Page 13

Match to Page 7

Match to Page 5

6



0 495 990 1,980 Feet

Match to Page 2

Match to Page 14

BOW

0053
0054



0861
0058
0860

0896
Bow Bog Rd

0056

Old Johnson Rd

Morgan Dr

0762

0761

Asa Dr

0055

Hope Ln

0034

7

0760

0980

0993

Peaslee Rd

1016

Summer Ln

1017

1020

Rosewood Dr

0038

0039

0930

Bow Bog Rd

Dicandra Dr

0980

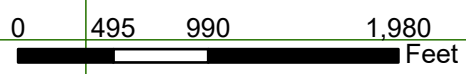
0040

Match to Page 8

Match to Page 6

Woodhill Hooksett Rd

BOW
HOOKSETT



Match to Page 3


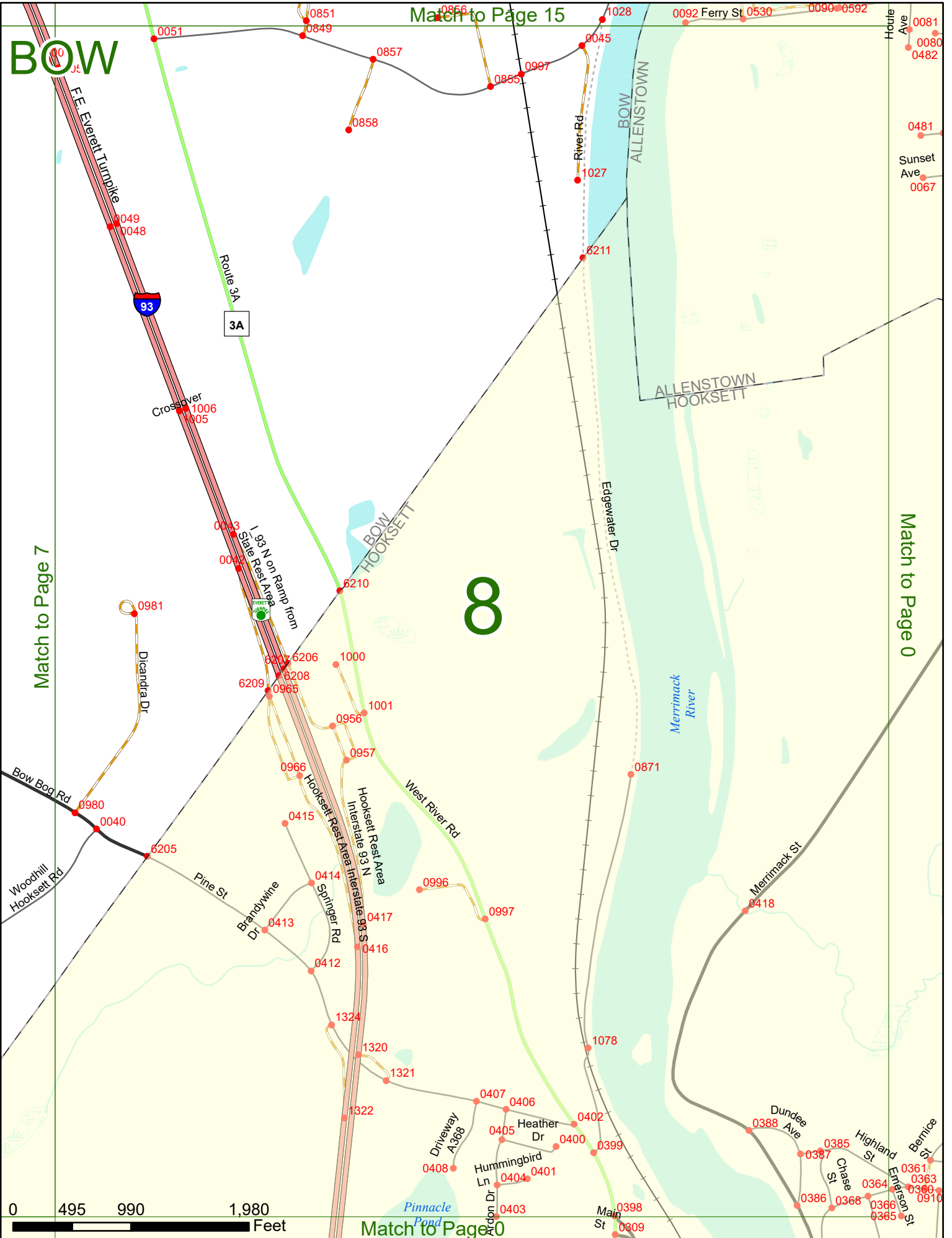
BOW

Match to Page 15

Match to Page 7

Match to Page 0

08



Match to Page 0

BOW


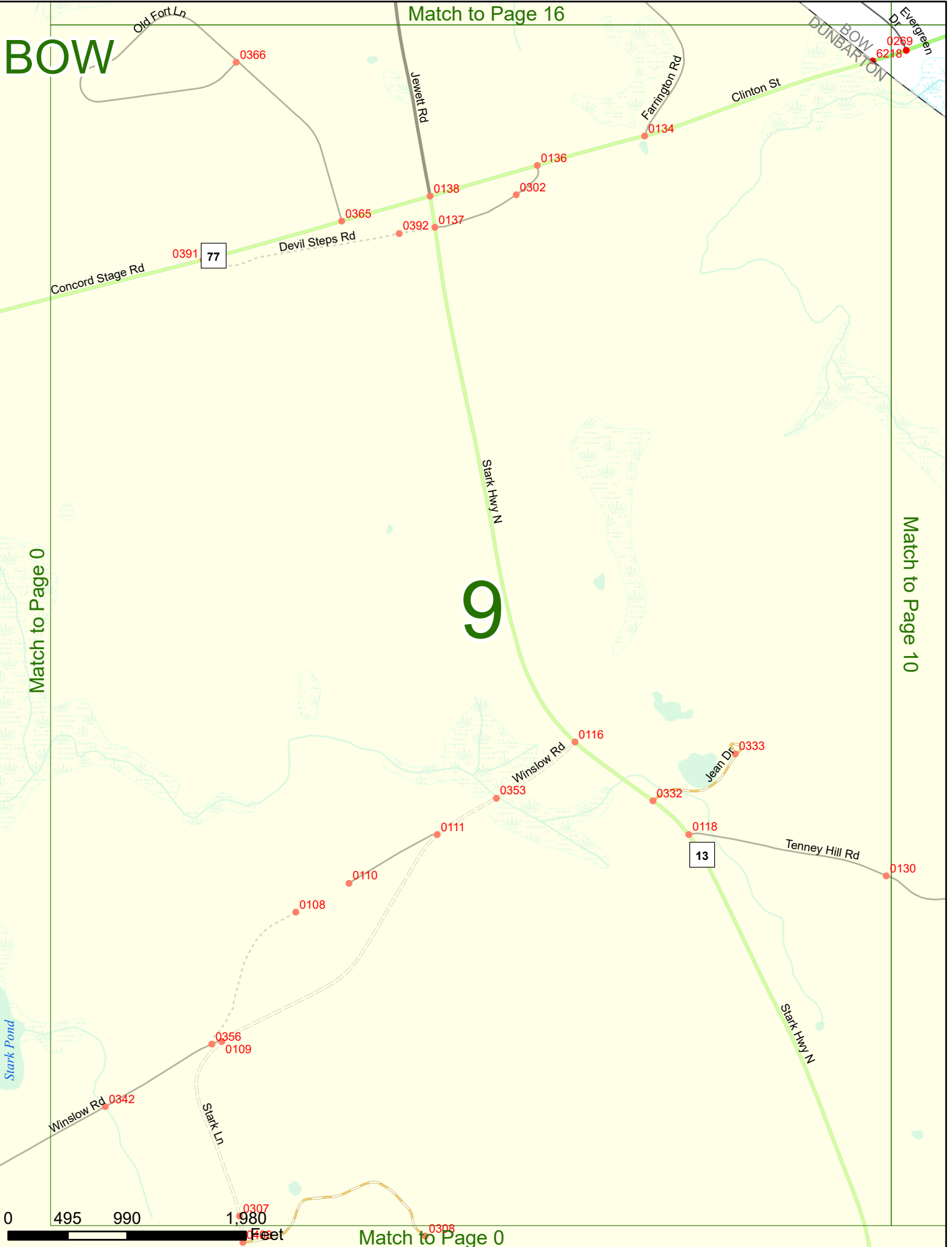
Match to Page 16

BOW
DUNBARTON
Evergreen Dr

Match to Page 0

Match to Page 10

9



Match to Page 0

BOW

Match to Page 17

CONCORD BOW

10

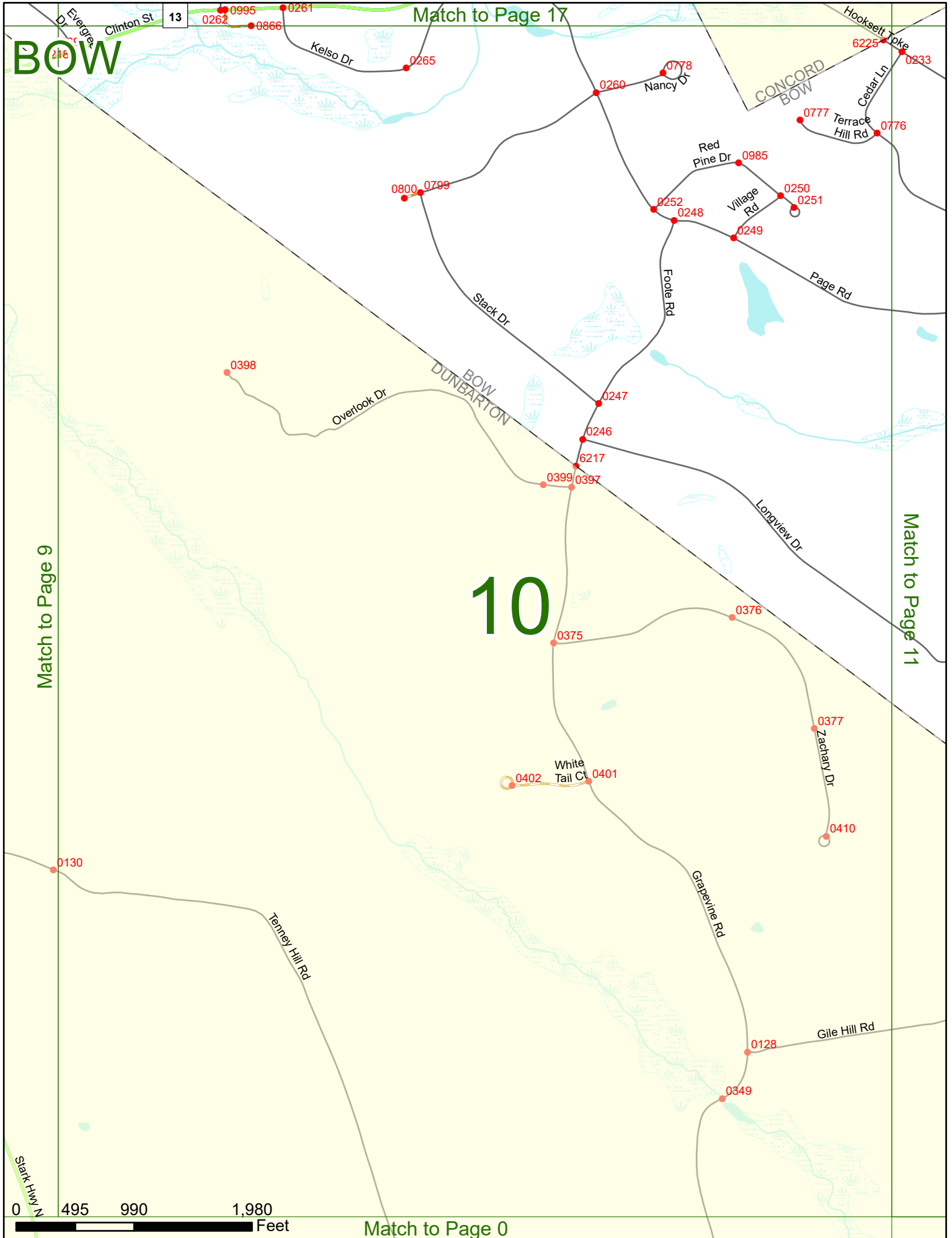
BOW DUNBARTON

Match to Page 9

Match to Page 11

0 495 990 1,980 Feet

Match to Page 0




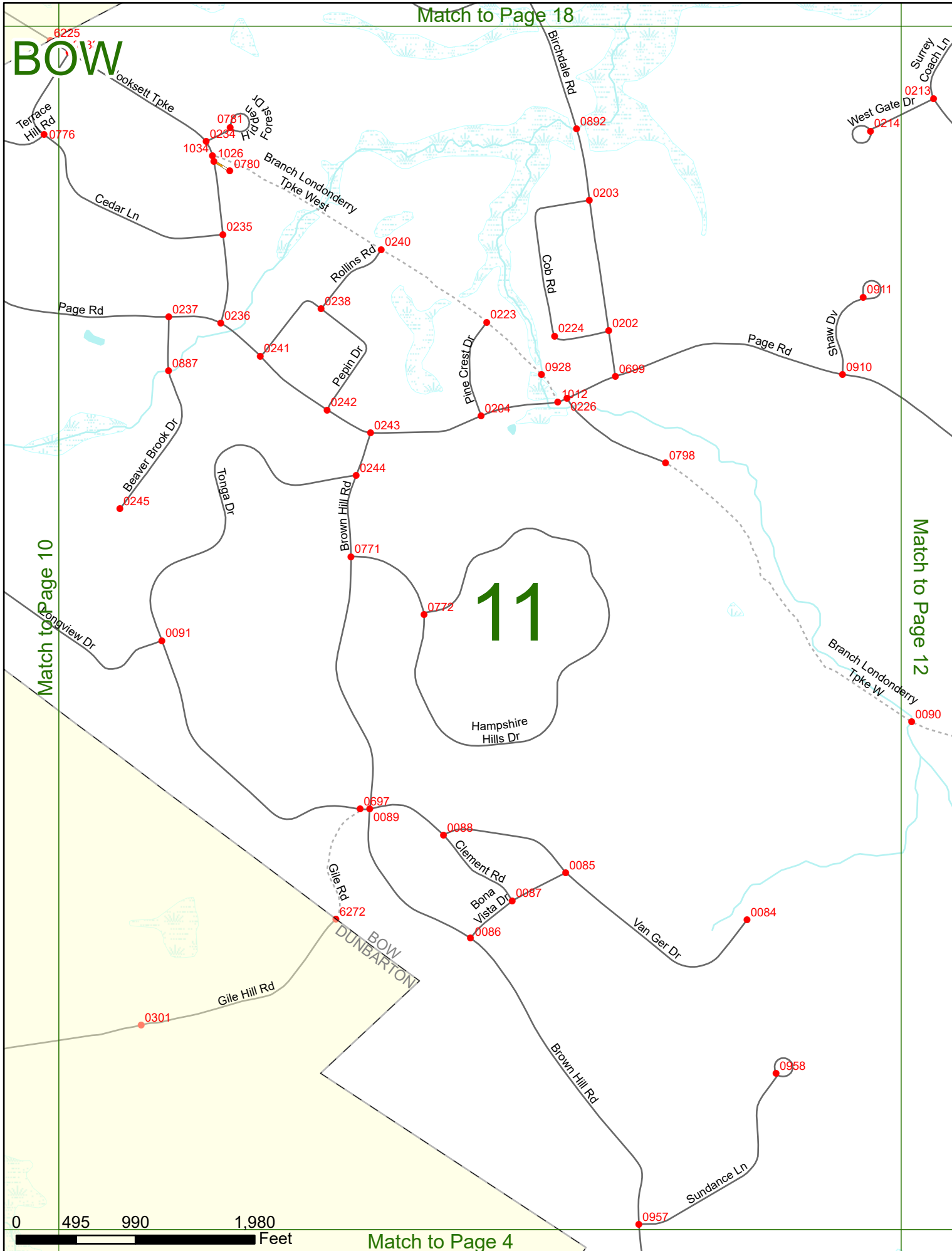
Match to Page 18

BOW

11

Match to Page 10

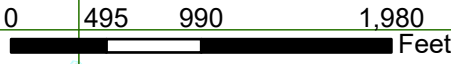
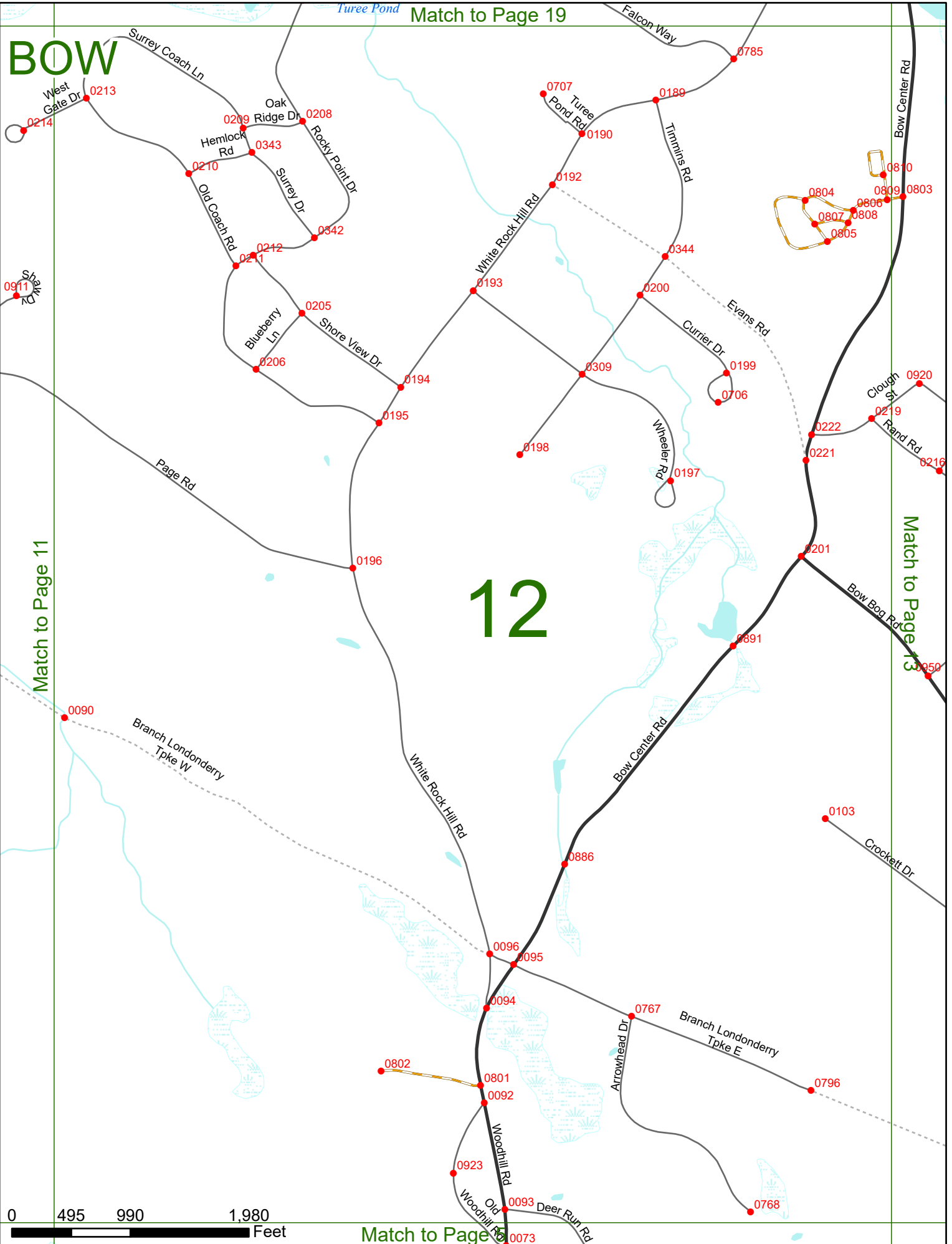
Match to Page 12



Match to Page 4

BOW

12



BOW

Match to Page 20

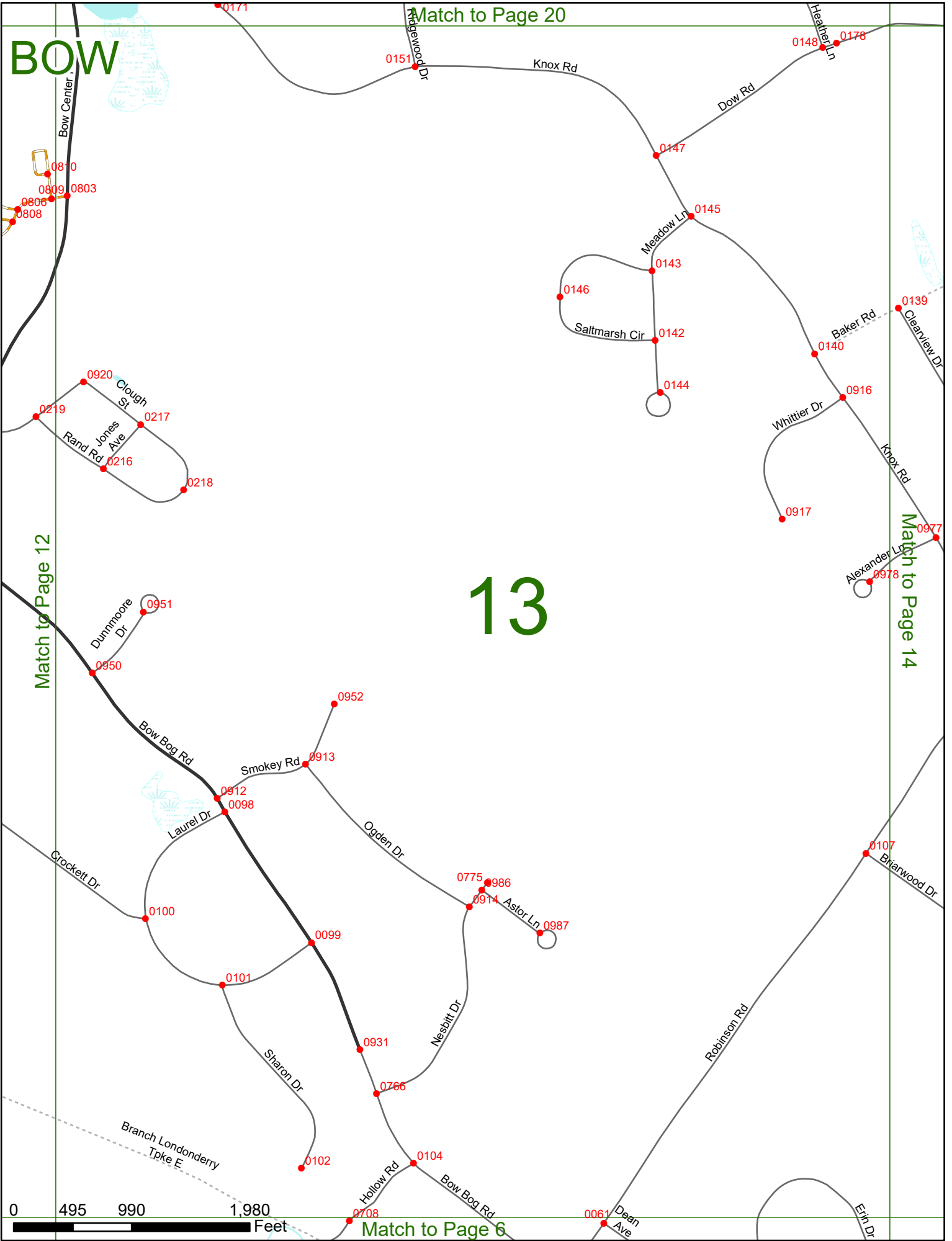
13

Match to Page 12

Match to Page 14

Match to Page 6

0 495 990 1,980 Feet



BOW

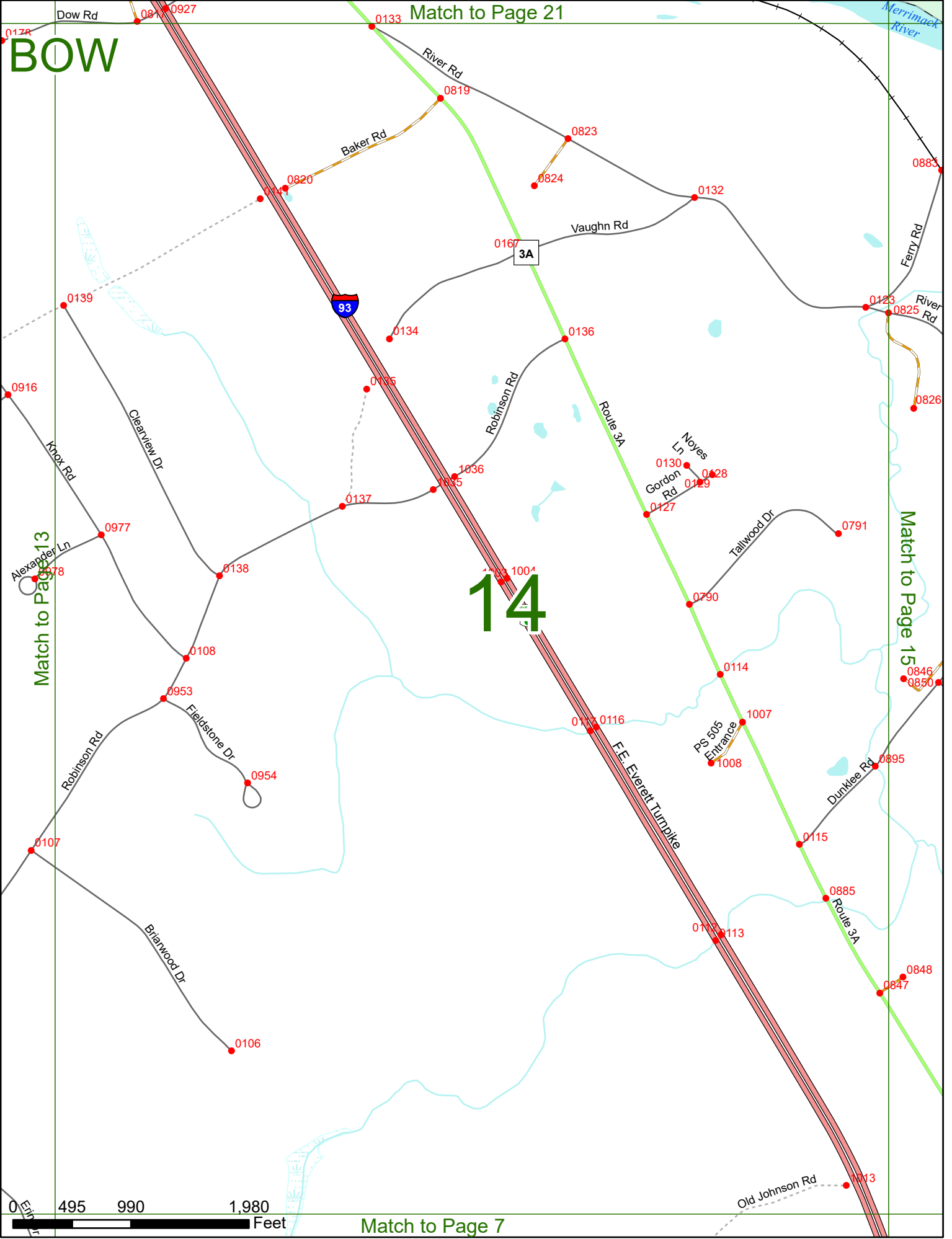
Match to Page 21

14

Match to Page 13

Match to Page 15

Match to Page 7



Match to Page 0

BOW

0042
0043

0037

Upper Straw Rd

Crossolver



0847

0846

0036

0028
0029
Buckingham Ln

0035

Lower Straw Rd

Farrington Corner Rd

0027

0026

Brockway Rd

16

Match to Page 0

Match to Page 17

Jewett Rd

0025

HOPKINTON
DUNBARTON 6245

0761

6243 6793

Essex Rd Essex Dr

HOPKINTON
BOW

0893

Farrington Corner Rd

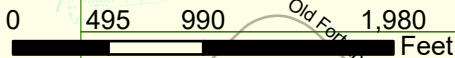
Farringtons
Corner 0270
0393
6219

BOW
DUNBARTON

Evergreen Dr

Farrington Rd

Clifton
Sty 13



Match to Page 9

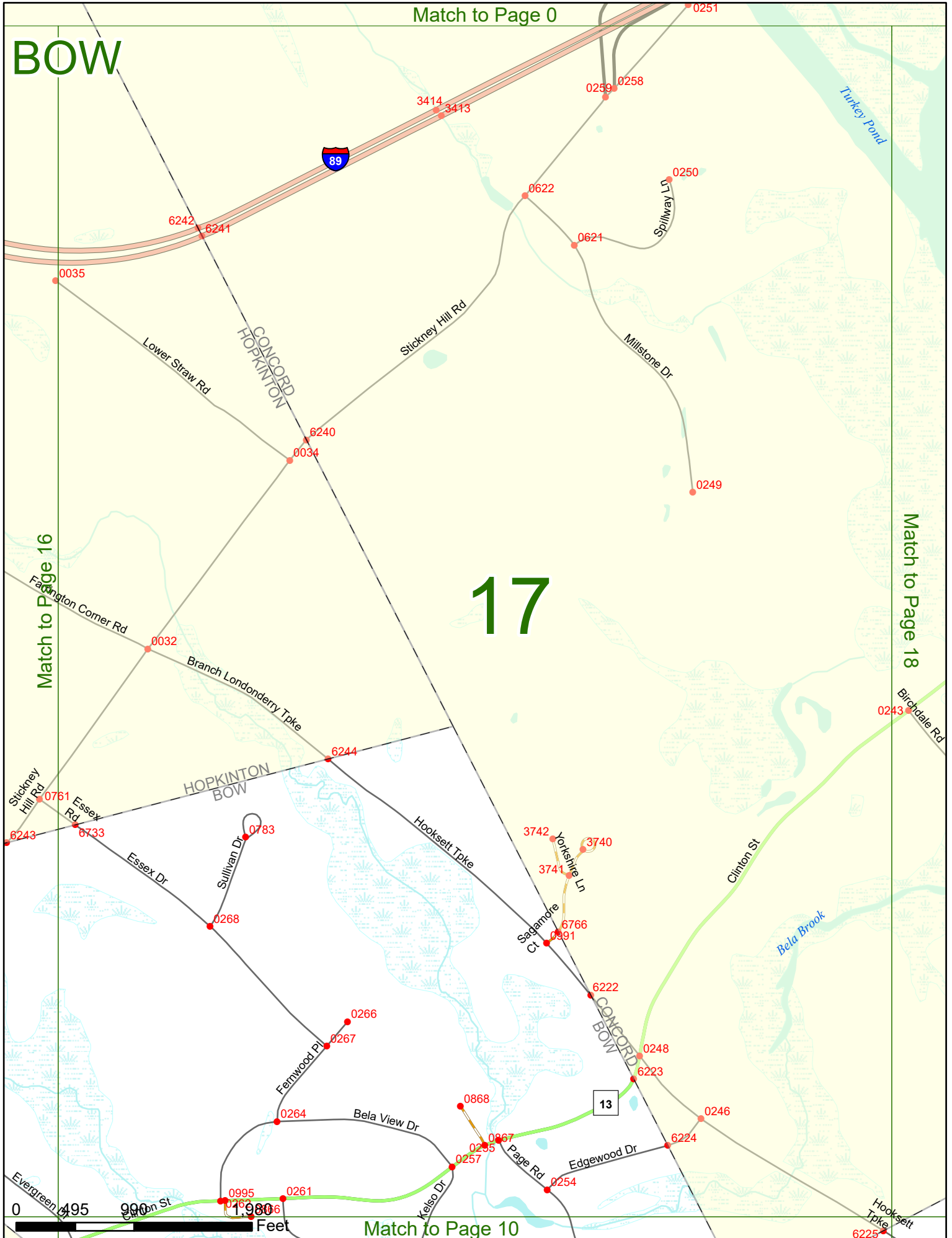
Match to Page 0

BOW

17

Match to Page 16

Match to Page 18



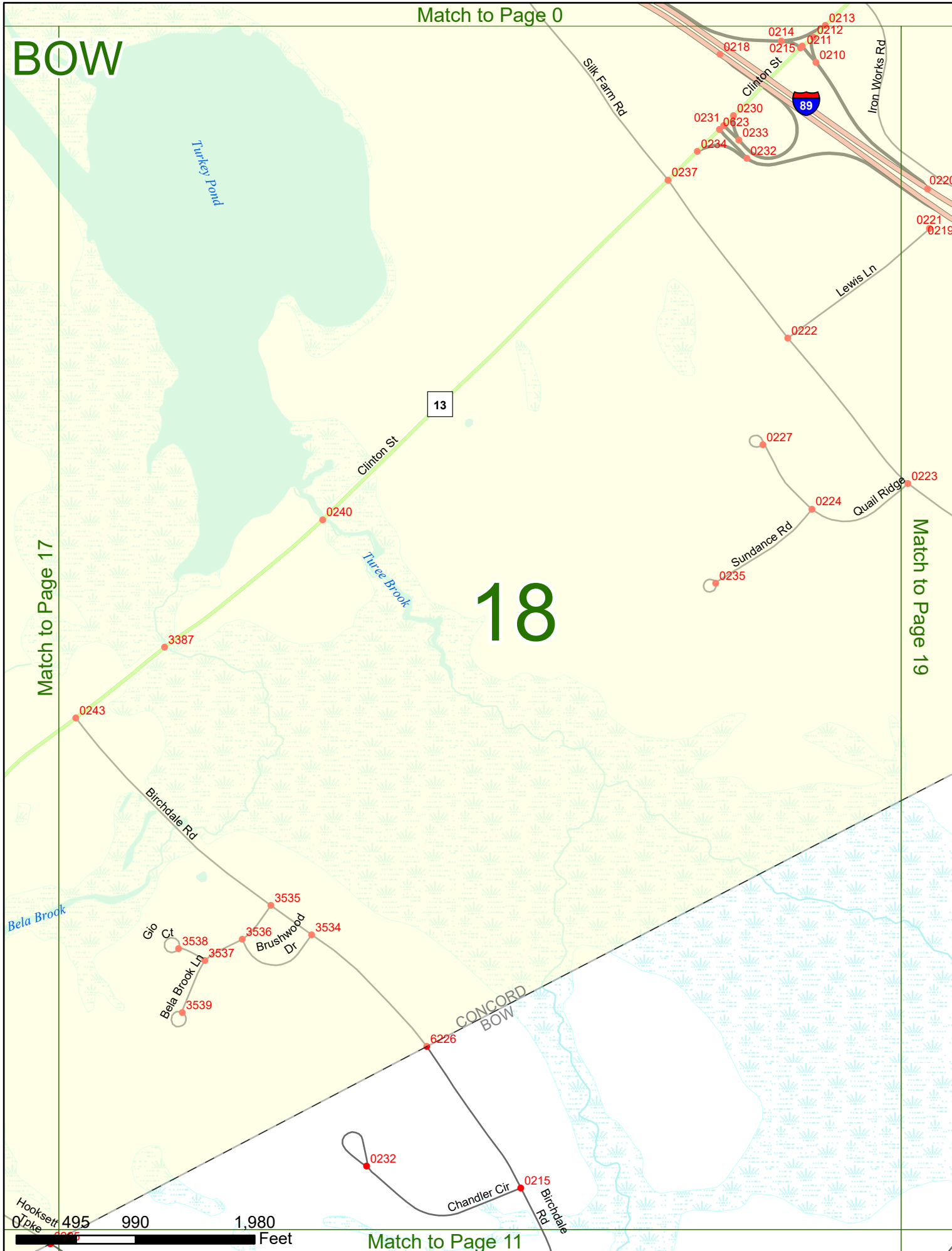
Match to Page 10

0 495 990 1,980 Feet

6225

Match to Page 0

BOW




18

13

Match to Page 17

Match to Page 19

Match to Page 11



Turkey Pond

Clinton St

Three Brook

Birchdale Rd

Bela Brook

Gio Ct

Bela Brook Ln

Brushwood Dr

CONCORD BOW

Chandler Cir

Birchdale Rd

Silk Farm Rd

Clinton St

Lewis Ln

Sundance Rd

Quail Ridge

Iron Works Rd



0243

3387

0240

0237

0231

0230

0233

0232

0218

0214

0212

0211

0210

0220

0221

0219

0222

0227

0224

0223

0235

3535

3538

3536

3534

3537

3539

6226

0232

0215

495

990

1,980

Feet

BOW

Match to Page 0

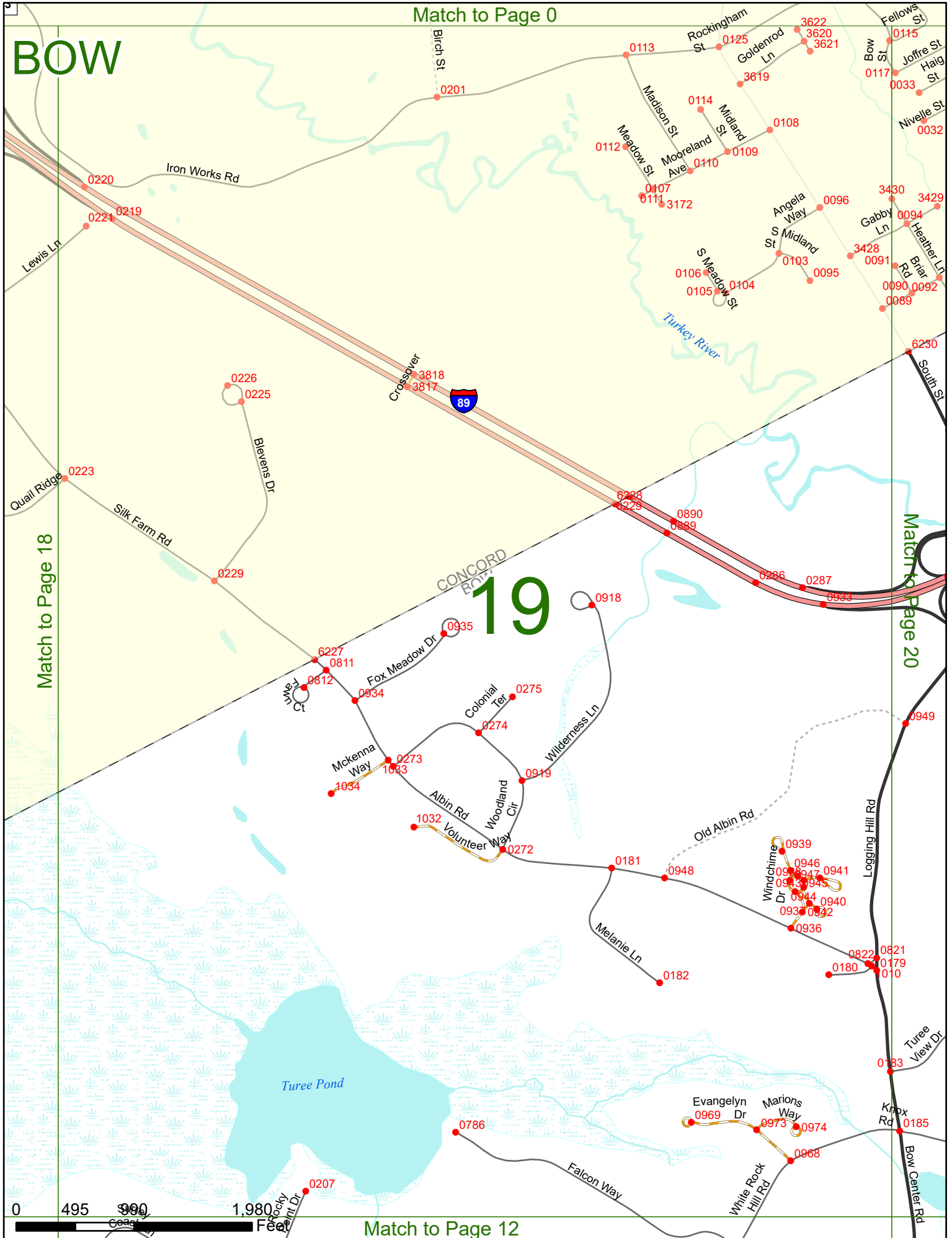
Match to Page 18

Match to Page 20

CONCORD

19

Match to Page 12



BOW


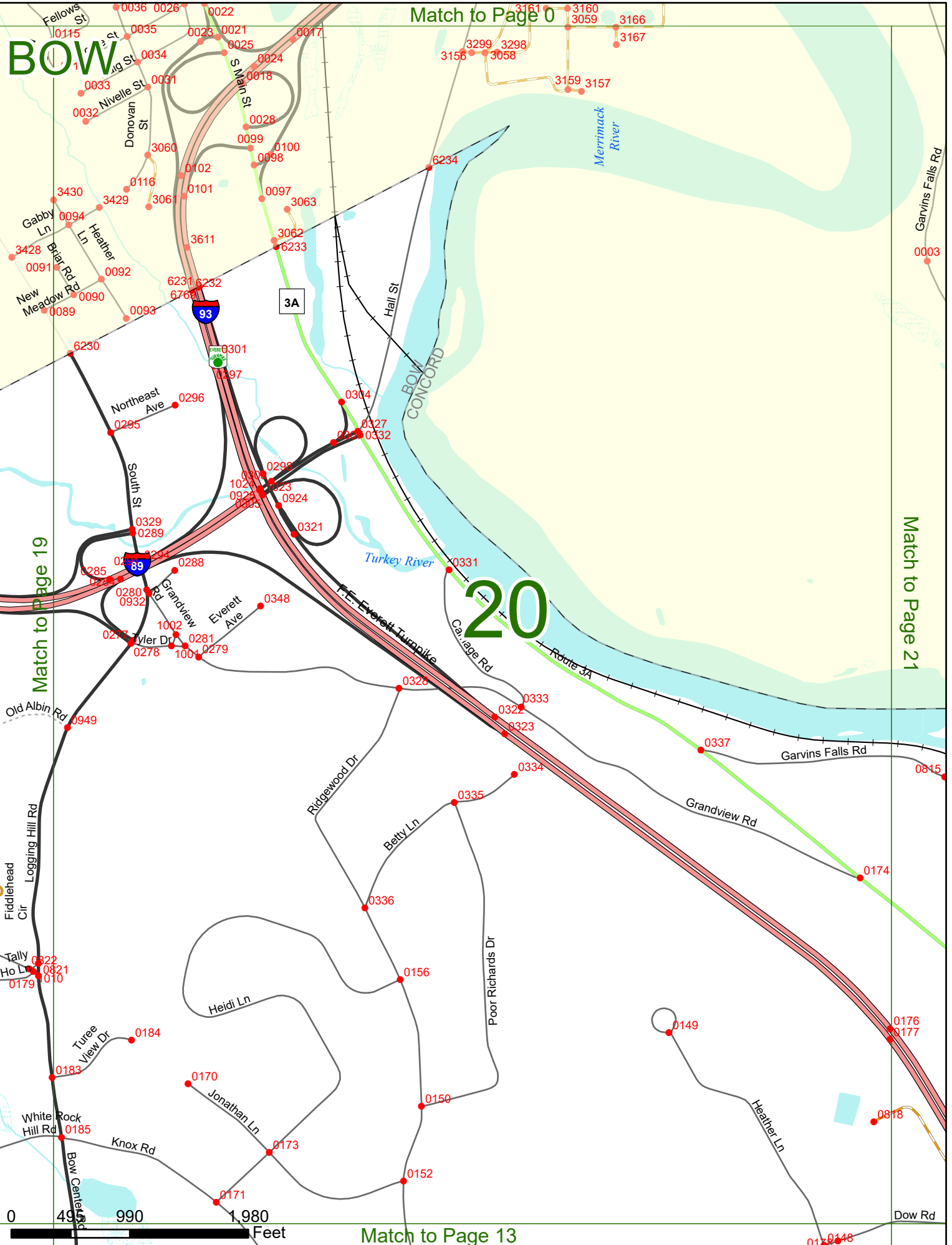
Match to Page 0

20

Match to Page 19

Match to Page 21

Match to Page 13



Match to Page 0

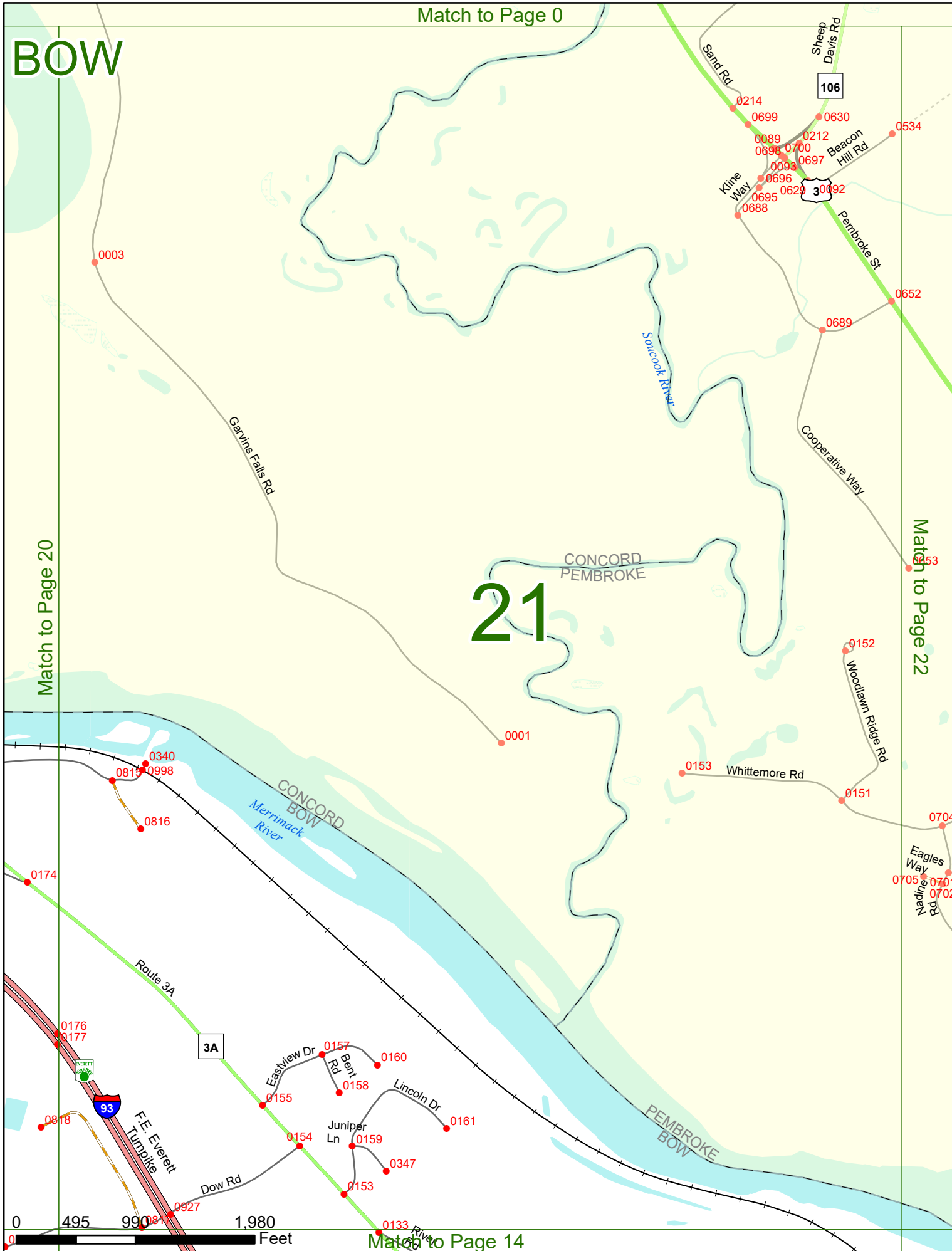
BOW

Match to Page 20

Match to Page 22

21

Match to Page 14



0003

0214

0699

0630

0089

0212

0698

0700

0093

0697

0696

0695

0629

0688

0492

0534

0652

0689

0553

0152

0001

0340

0815

0998

0816

0174

0818

0176

0177

0818

0927

0157

0160

0158

0161

0154

0153

0347

0133

0704

0705

0701

0702



BOW

Match to Page 0

22

Match to Page 0

Match to Page 21

Match to Page 15

