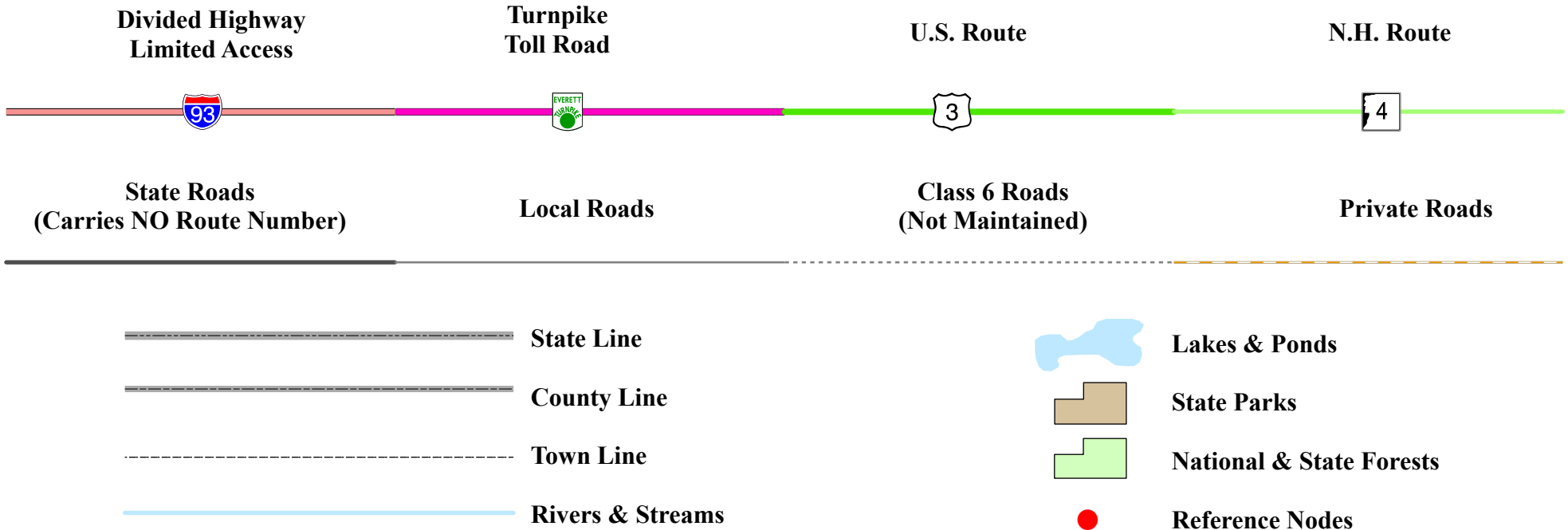


New Hampshire
DOT
 Department of Transportation

Maps and data sets are not guaranteed to be free from errors and omissions. Data is in a constant state of update and correction by various groups and agencies. Information displayed on this map is the best available at the time of publication.

2024 Nodal Reference Bookmap

LEGEND



NHDOT will accept crash locations based on the State of NH Uniform Police Traffic Accident Report.

Crash occurred on:

Option 1 Street Address
 123 Main Street

Option 2 Route No and/or Distance from NESW Intesecting Road, Bridge,
 Street name Intersecting Street Town/County line
 Main Street 500 E Oak Street

Option 3 First Node Distance from First Node Second Node
 515 212 632

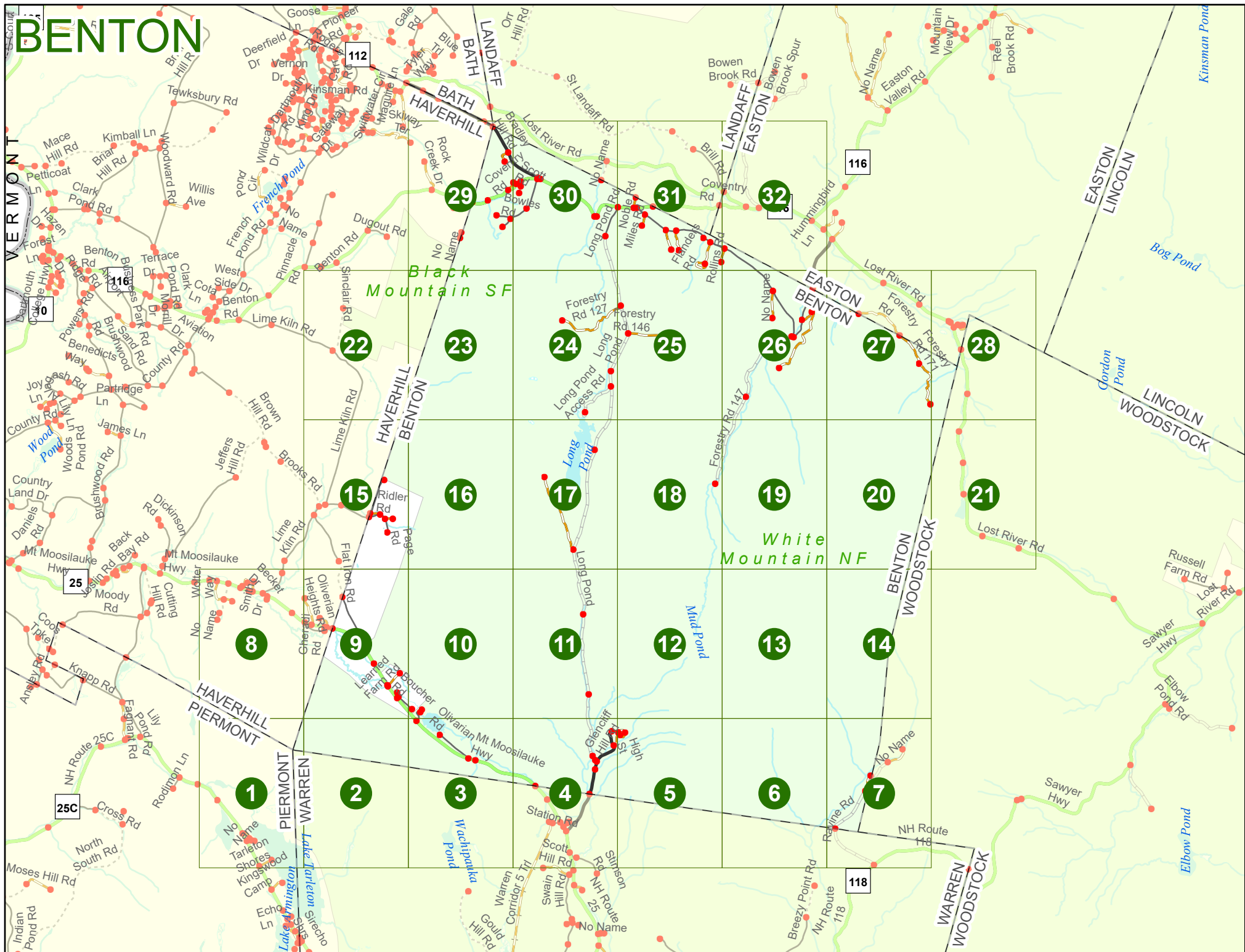
Option 4 Route No and/or Mile Marker on Interstate Only NESW Mile (Marker)
 Street name
 189S 700 feet S 36.8

Option 3 – Example

Street Name Loudon Road
First Node 803
Distance from First Node 318 Ft
Second Node 813



BENTON



Match to Page 8

BENTON

Haverhill
Piermont

Haverhill
Benton

Benton
Warren

White
Mountain
NF

Match to Page 2

Piermont
Warren

1

Match to Page 0

0075

0019

NH Route 25C

25C

Lake
Katherine

0198

0182

0189

0211

0212

Lake
Tarleton

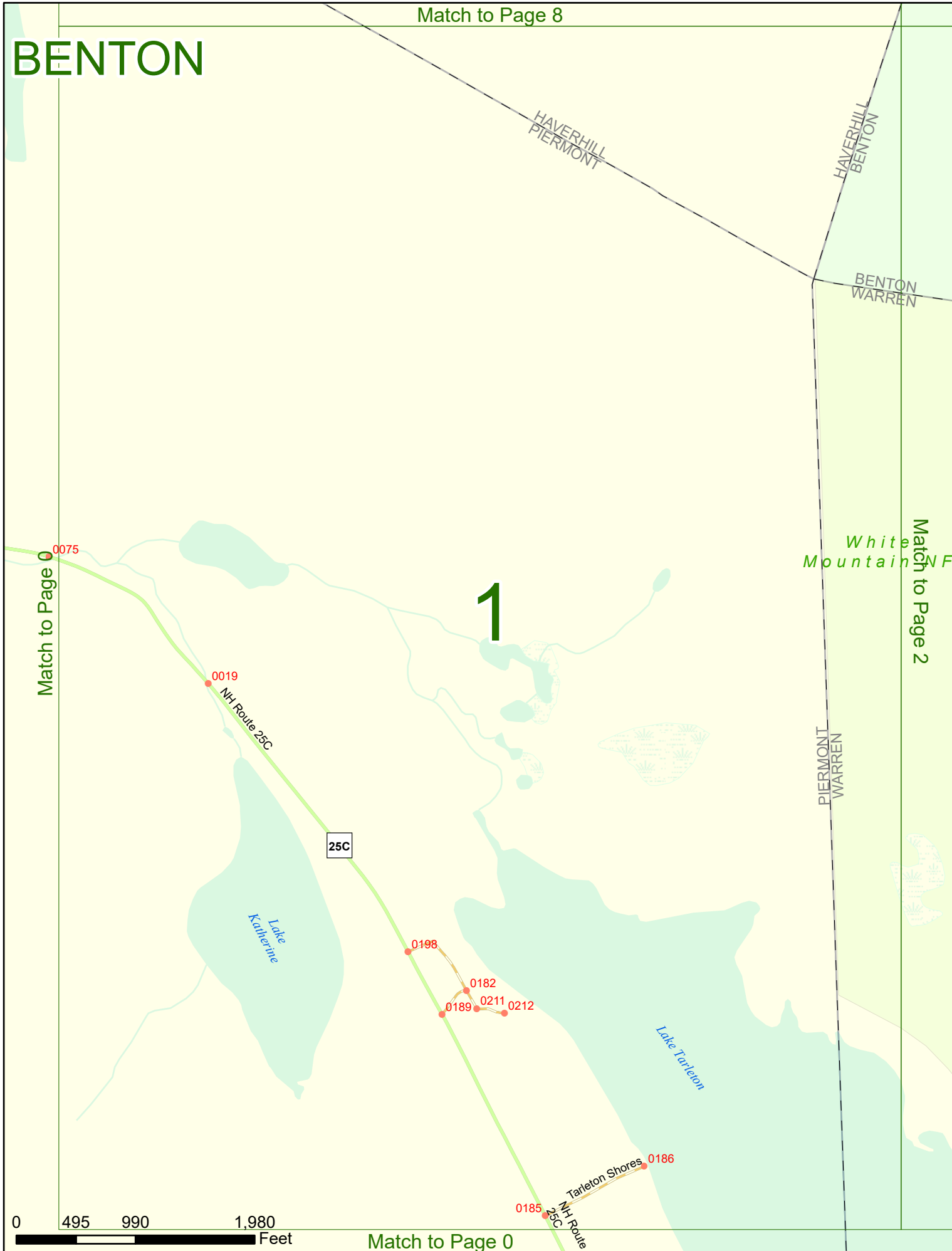
0186

0185

Tarleton Shores
NH Route
25C

0 495 990 1,980 Feet

Match to Page 0



BENTON


HAVERTY
BENTON

BENTON
WARREN

White Mourain NF

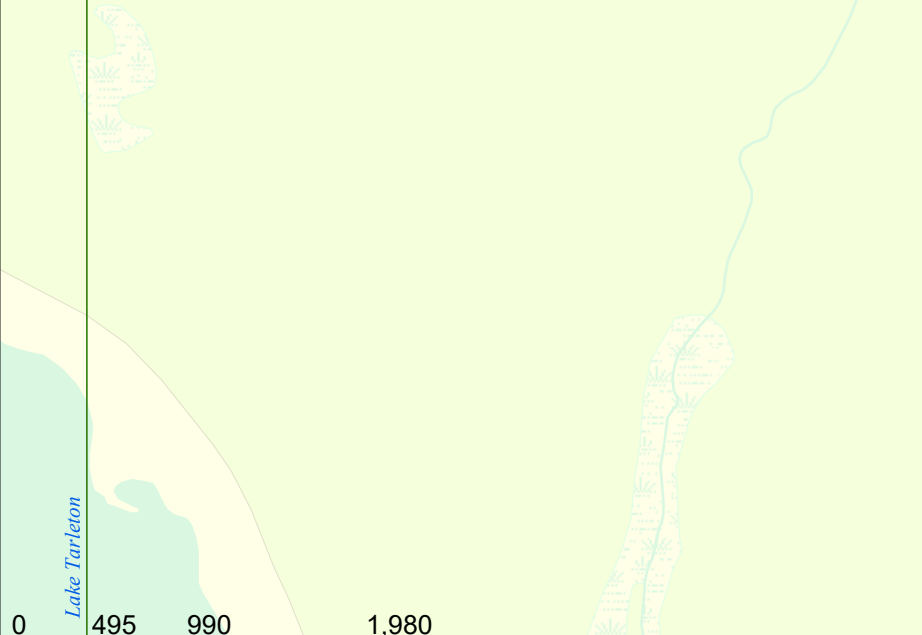
Match to Page 1

Match to Page 3



Match to Page 0

Lake Tarleton



Match to Page 10

BENTON

Oliverian Pond

0007

Mt Moosilauke Hwy

Oliverian Rd

25

0006

0153

BENTON
WARREN

3
White
Mountain NF

Match to Page 2

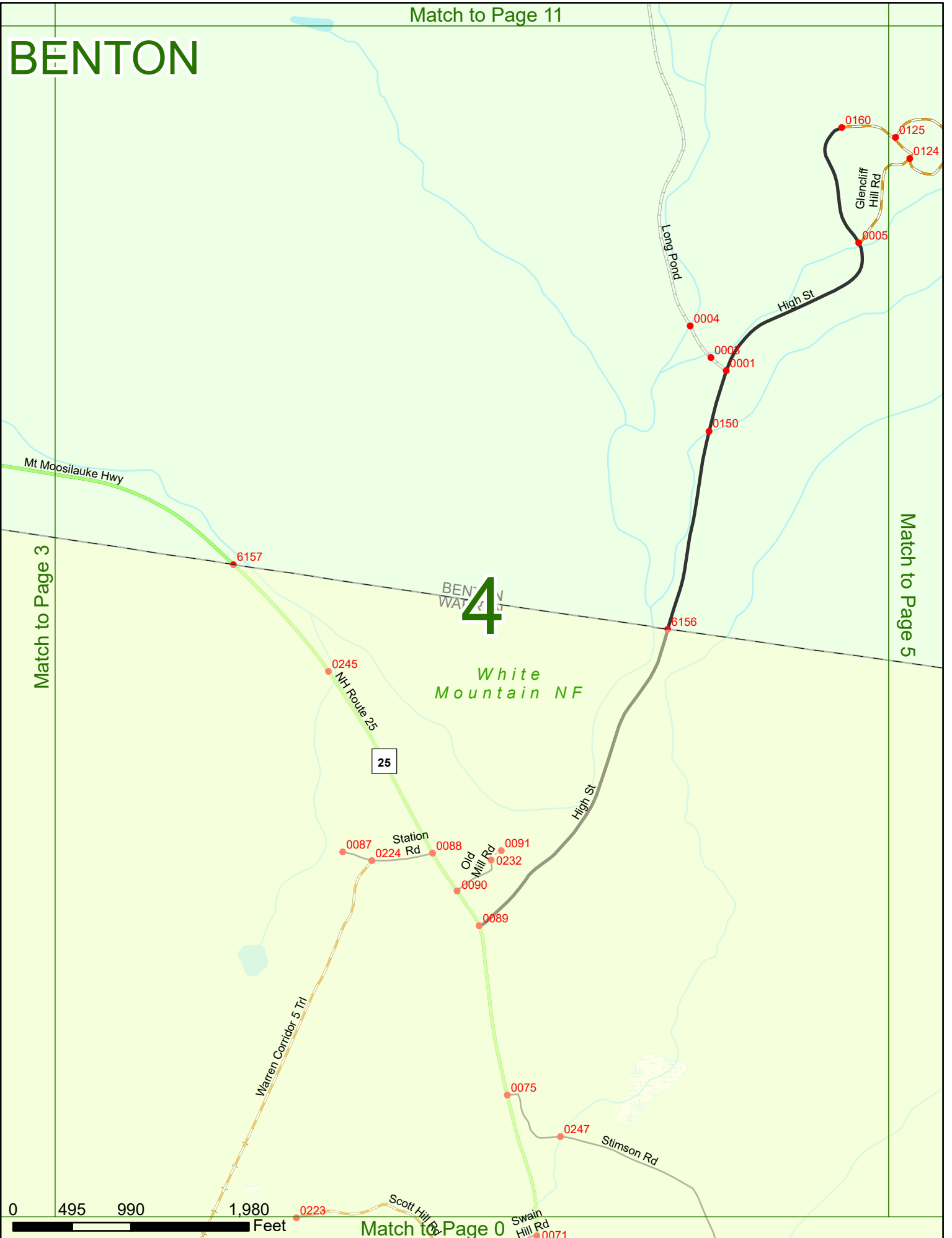
Match to Page 4



0 495 990 1,980 Feet

Match to Page 0

BENTON




Match to Page 3

Match to Page 5

4

White Mountain NF

25



Match to Page 0

Scott Hill Rd

Swain Hill Rd

Stimson Rd

High St

High St

Long Pond

Glenciff Hill Rd

Mt Moosilauke Hwy

Warren Corridor 5 Trl

Station Rd

Old Mill Rd

6157

0245

0087

0224

0088

0090

0089

0075

0247

0071

0004

0003

0001

0150

6156

0160

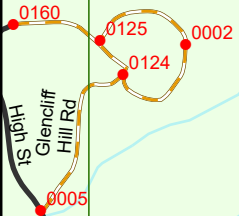
0125

0124

0005

Match to Page 12

BENTON




Match to Page 4

Match to Page 6

5
 Writ
 Mountain NF

BENTON
 WARREN



Match to Page 0

BENTON

Match to Page 5

Match to Page 7


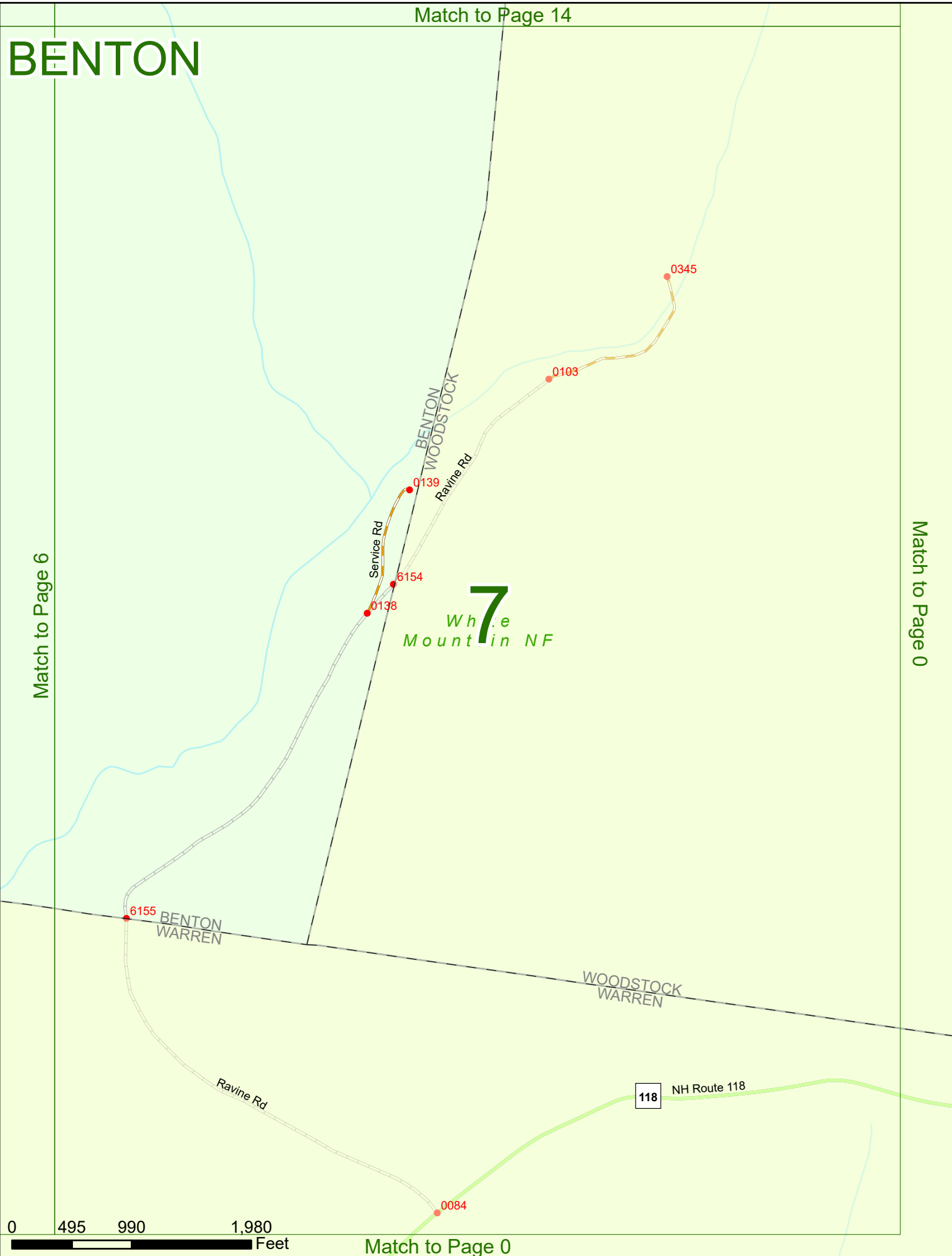
Wit
6
Mountains NF

BENTON
WARREN

BENTON

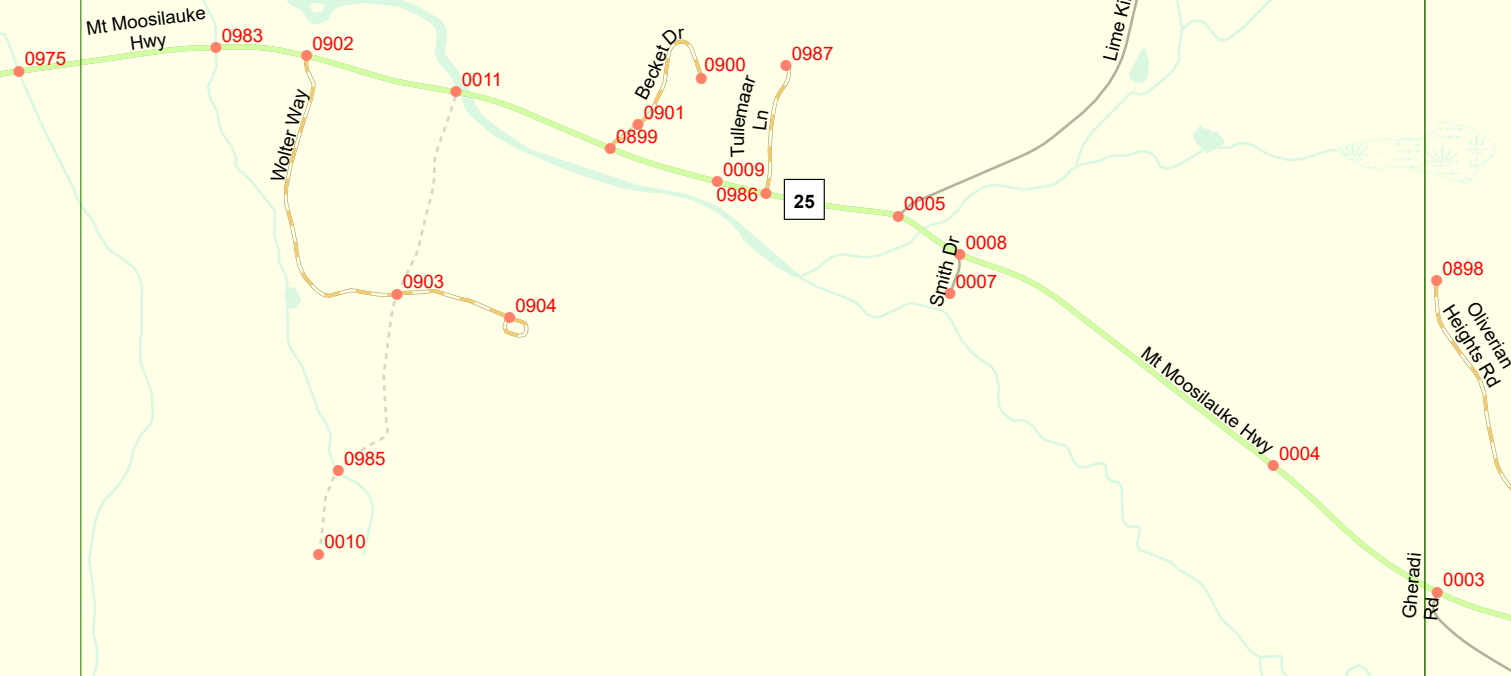
Match to Page 6

Match to Page 0



Match to Page 0

BENTON




Match to Page 0

8

Match to Page 9

HAVERHILL
PIERMONT

HAVERHILL
BENTON

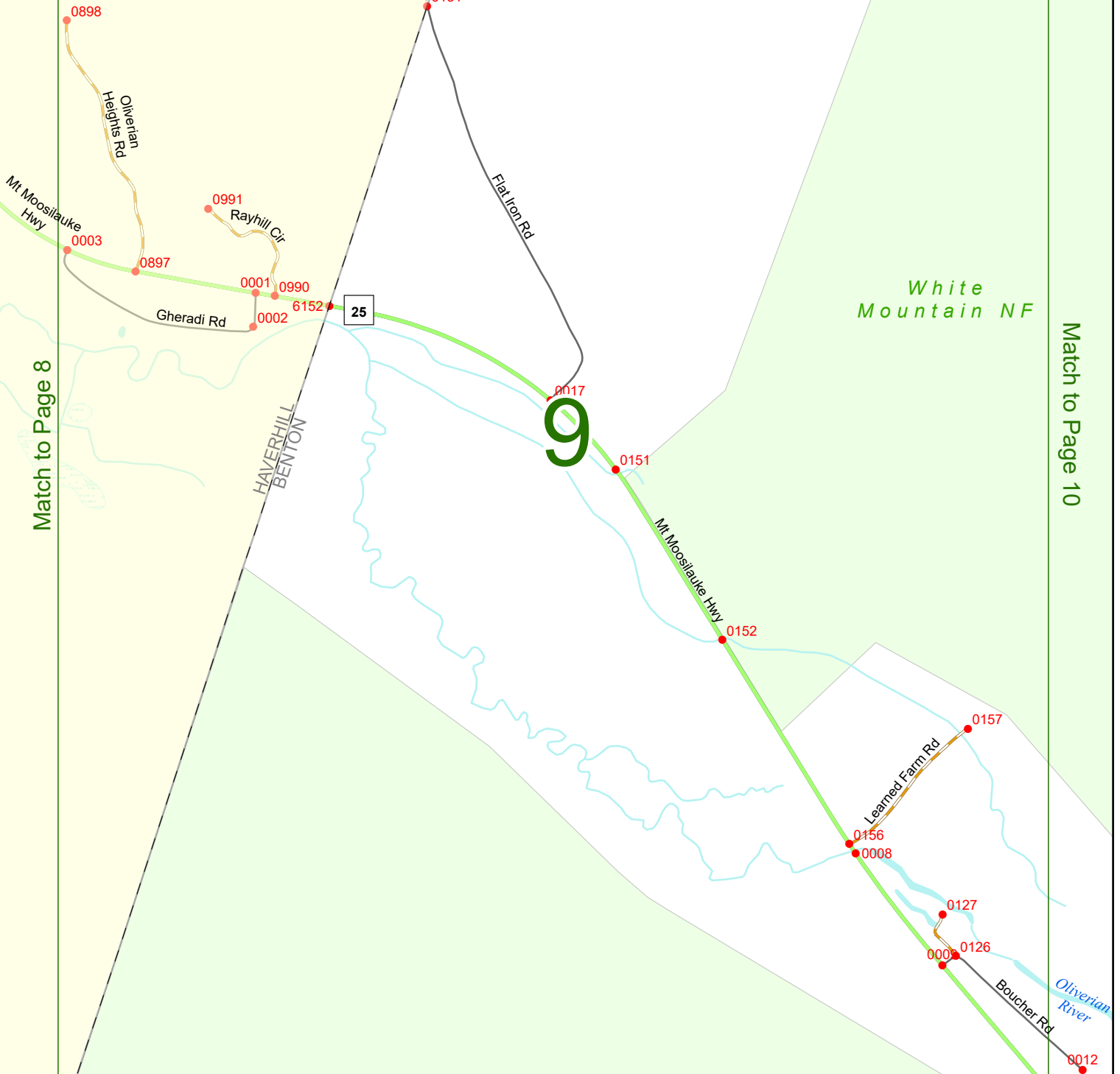


Match to Page 1


White Mountain NF

Match to Page 15

BENTON



9



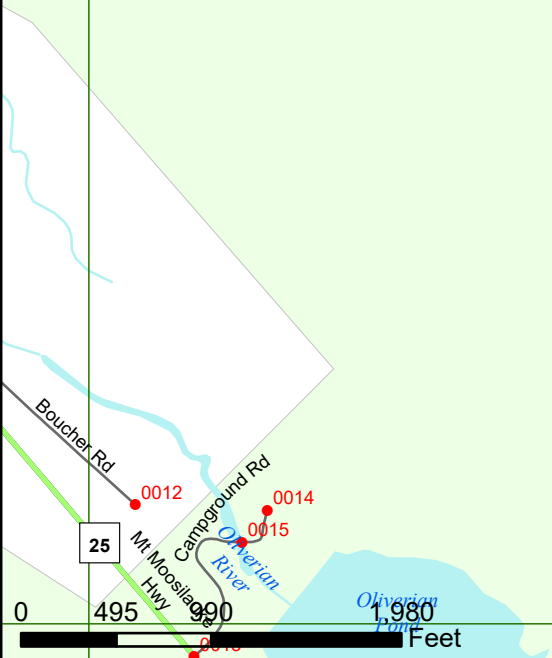
Match to Page 2

BENTON

Match to Page 9

Match to Page 11

Wright
Mountain
10 F



Match to Page 3

Match to Page 17

BENTON

Match to Page 10


Match to Page 12

White
Mountain
11
F

Long Pond

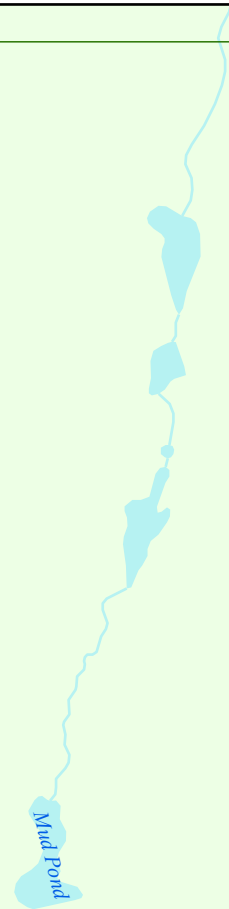
0010

0016



Match to Page 4


BENTON



White
Mountain **12**

Match to Page 11

Match to Page 13



Match to Page 5

BENTON

Match to Page 12

Match to Page 14

White
Mountain 13

Match to Page 20

BENTON

Match to Page 13

White
Mounta 14 N
BENTON
WOODSTOCK

Match to Page 0

0 495 990 1,980 Feet

Match to Page 7

Match to Page 22

BENTON

15

White Mountain NF

Match to Page 0

Match to Page 16

Lime Kiln Rd

Brooks Rd

0085

0087

0089

Page Rd

0084

6149

6150

Ridler Rd

0140

Blueberry Mountain Rd

0141

0142

0018

0211

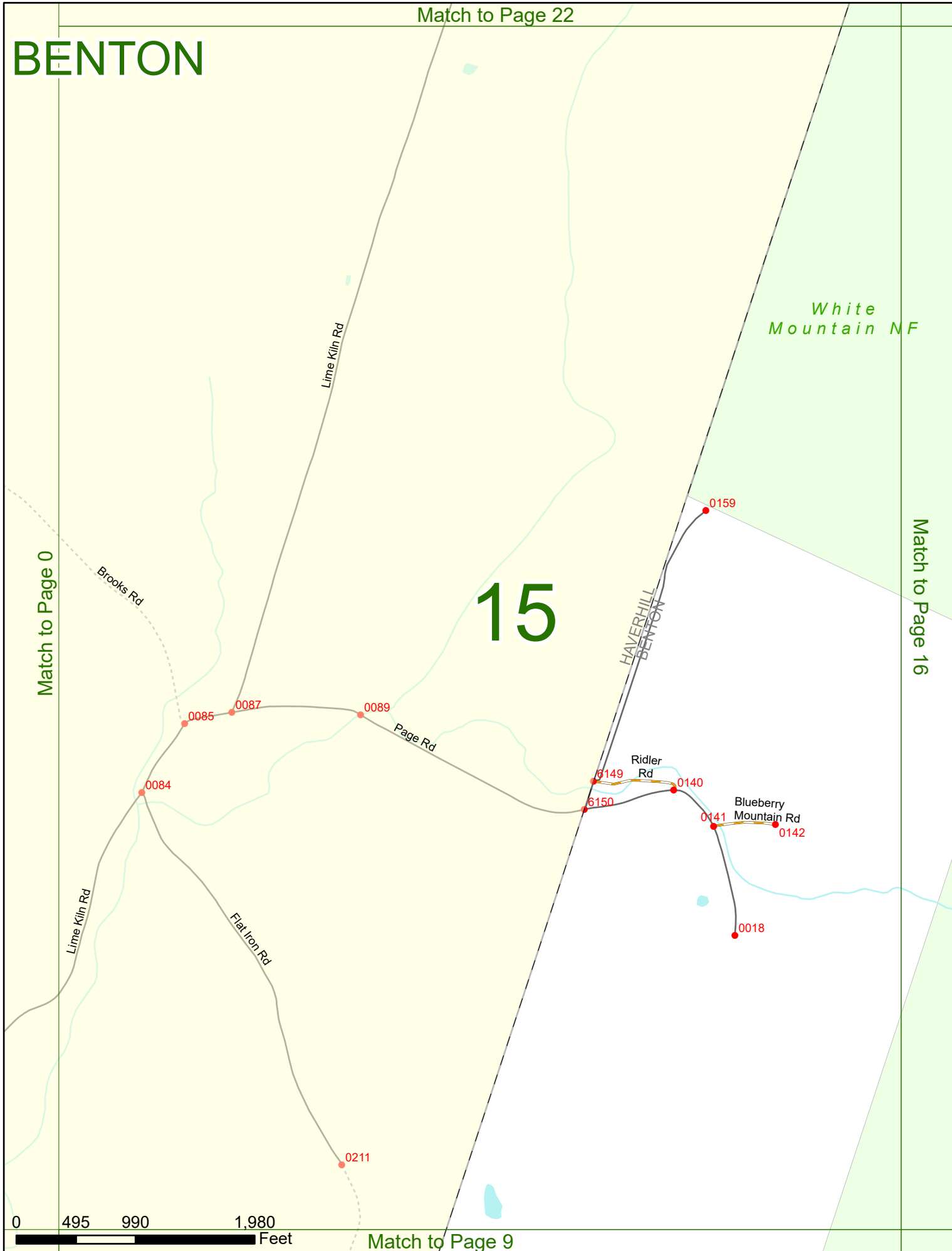
Lime Kiln Rd

Flat Iron Rd

HAVERTHILL
BENTON

0 495 990 1,980 Feet

Match to Page 9




BENTON

*White
Mountain NF*

16

Match to Page 15

Match to Page 17



Match to Page 10

BENTON



Match to Page 16

Match to Page 18

0129

0021

Long Pond


Long Pond

White Mountain IF

Forestry Rd 190

0128

Long Pond



BENTON


Match to Page 17

White
Mountain **18**

Forestry Rd 147

0022

Match to Page 19



Match to Page 26


BENTON

Forestry Rd 147

Match to Page 18

White Mountain
19

Match to Page 20



Match to Page 13


BENTON

Match to Page 19

Wh^e
Moun^t 20

Match to Page 21

BENTON
WOODSTOCK



Match to Page 14

Match to Page 28

BENTON

BENTON
WOODSTOCK

Match to Page 20

Match to Page 0

0188

112 187

0104


Wh e
Moun 21 MF

Beaver Pond

Lost River Rd

0105

0106



Match to Page 0

BENTON

Sinclair Rd

0375

Black Mountain SF

22

Lime Kiln Rd

0092


Match to Page 23

Match to Page 0

Lime Kiln Rd

HAVERTHILL
BENTON

White Mountain NF



Match to Page 29

BENTON

*Black
Mountain SF*


23

*White
Mountain NF*

Match to Page 22

HAYERHILL
BENTON

Match to Page 24



Match to Page 16

BENTON

Match to Page 30

Match to Page 23

Match to Page 25

Wh **24** e
Moun N

0137

Foreshy Rd 127

0135

Long Pond Rd

0025

Long Pond

0024

Long Pond
Access Rd

0023

Long
Pond

0 495 990 1,980 Feet

Match to Page 17

BENTON

Long Pond Rd

Forestry Rd 127 0135

0134

Forestry Rd 146 0136

Whe 25
Moun


Match to Page 24

Long Pond

0025

0024

Match to Page 26



Match to Page 32

BENTON

EASTON
BENTON

Tunnel Brook Rd

6153

0032

Tunnel Stream Rd

Forestry Rd 171

0131

0031

0132

0033

0034

26

Wh
Moun

Forestry Rd 170

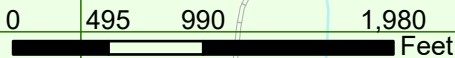
0133

Forestry Rd 147

0123

Match to Page 27

Match to Page 25



Match to Page 19

Match to Page 0

BENTON

0059

Lost River Rd

112

0006

Forestry Rd 171

6753

EASTON
BENTON

Forestry Rd

6752

Forestry Rd 171

Match to Page 28


27

Wh e
Moun IF

0130

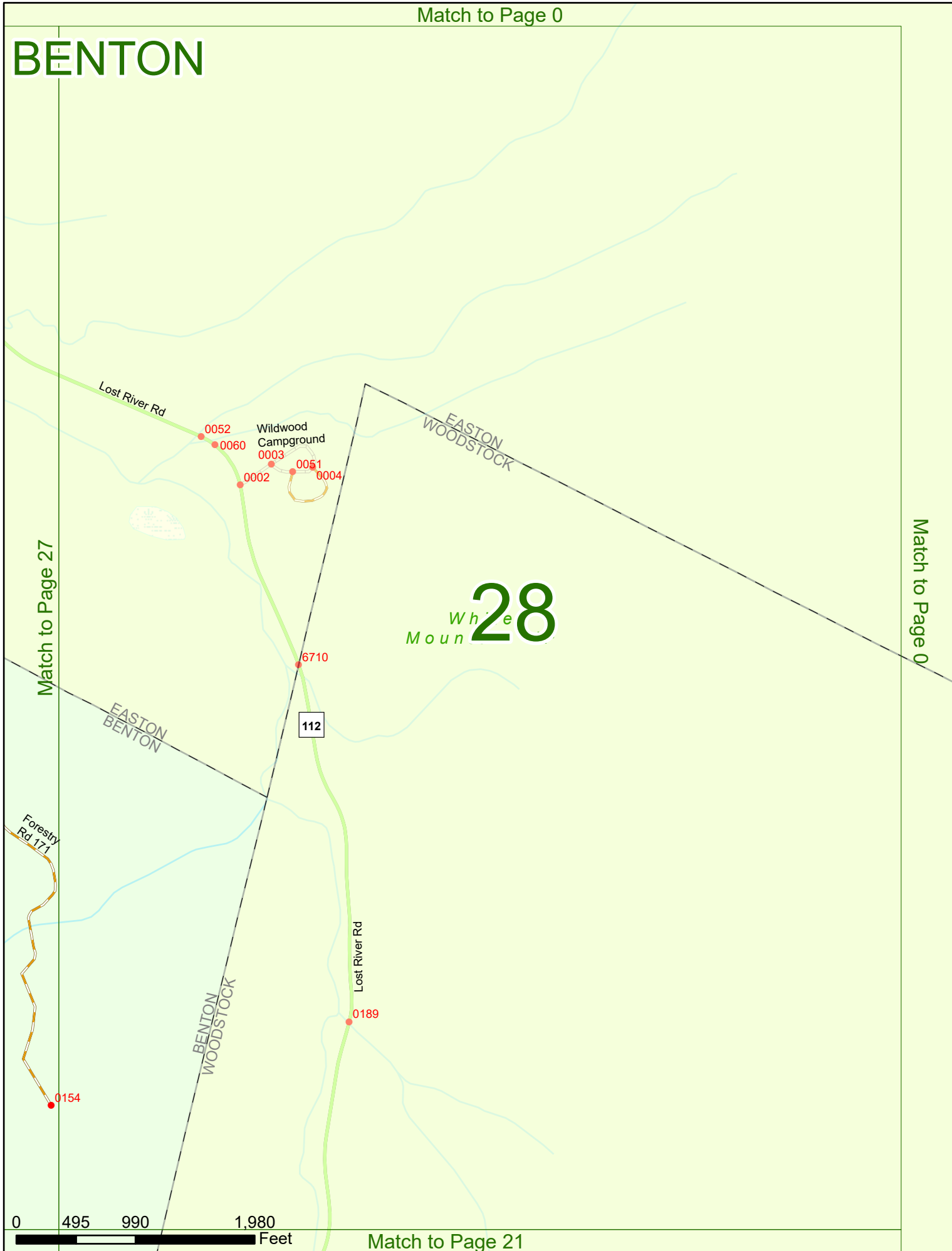
0154

Match to Page 26



Match to Page 20


BENTON



Match to Page 27

Match to Page 0

Wh ^e 28
Moun



Match to Page 21

Match to Page 0

BENTON

11

Peters PlO
Skiway Ter
0888

1006
BATH
HAVERHILL

6147

LANDAFF
BENTON
Bradley Hill Rd

Hanson Way
0055
0056

0896

Rock Creek Dr

0895

Benton Rd

29

HAVERHILL
BENTON

116

0893

Barber Rd
0894

6148

Coventry Rd

0058

Thompson Rd
0051

0052
0049
Scott Rd
0050

Match to Page 30

Match to Page 0

White Mountain NF

0045
Bowles Rd

Howe Hill Rd
0044

0043

0146

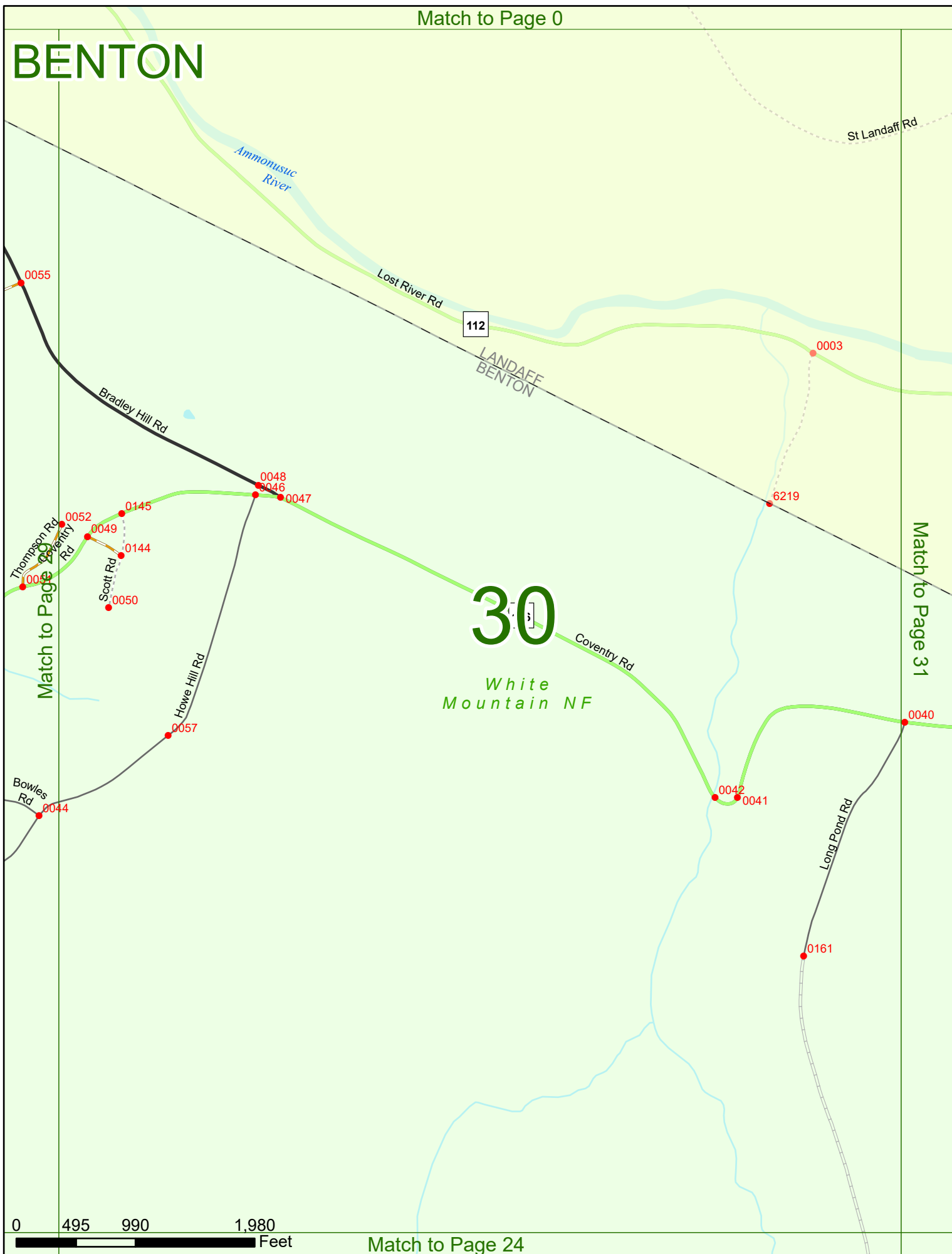
6774

Black Mountain SF

0 495 990 1,980 Feet

Match to Page 23

BENTON



30

White Mountain NF

BENTON

St Landaff Rd

0006

0117

Ammonusac River

Lost River Rd

112

Brill Rd

Match to Page 30

31

White Mountain NF

Match to Page 32

6216

6220

Noble Rd

0039

0037

Coventry Rd

6217

116

North South Rd

6214

Coventry Rd

LANDAFF EASTON

Miles Rd

0059

LANDAFF BENTON

0060

0061

Tunnel Stream Rd

0036

EASTON BENTON

Imperson Rd

0026

Tiping Rd

0027

Flanders Rd

0035

0028

Rollins Rd

0030

0029

Long Pond

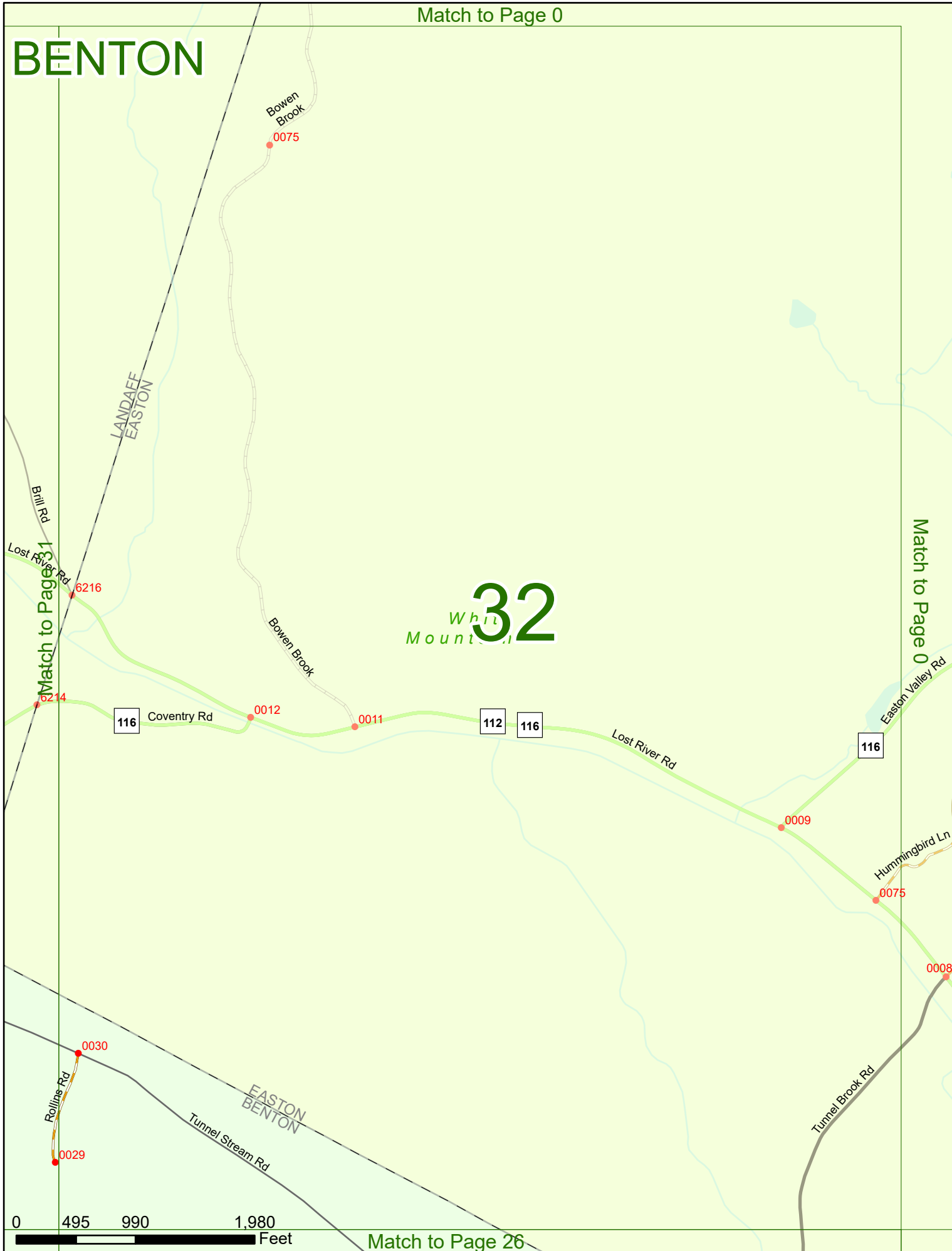
495

990

1,980

Feet

BENTON



32

White Mountains

0 495 990 1,980 Feet