


















Maps and data sets are not guaranteed to be free from errors and omissions. Data is in a constant state of update and correction by various groups and agencies. Information displayed on this map is the best available at the time of publication.

2024 Nodal Reference Bookmap

LEGEND

Divided Highway Limited Access	Turnpike Toll Road	U.S. Route	N.H. Route
			
State Roads (Carries NO Route Number)	Local Roads	Class 6 Roads (Not Maintained)	Private Roads
			
	State Line		Lakes & Ponds
	County Line		State Parks
	Town Line		National & State Forests
	Rivers & Streams		Reference Nodes

NHDOT will accept crash locations based on the State of NH Uniform Police Traffic Accident Report.

Crash occurred on:

Option 1 Street Address
 123 Main Street

Option 2 Route No and/or Distance from NESW Intesecting Road, Bridge,
 Street name Intersecting Street Town/County line
 Main Street 500 E Oak Street

Option 3 First Node Distance from First Node Second Node
 515 212 632

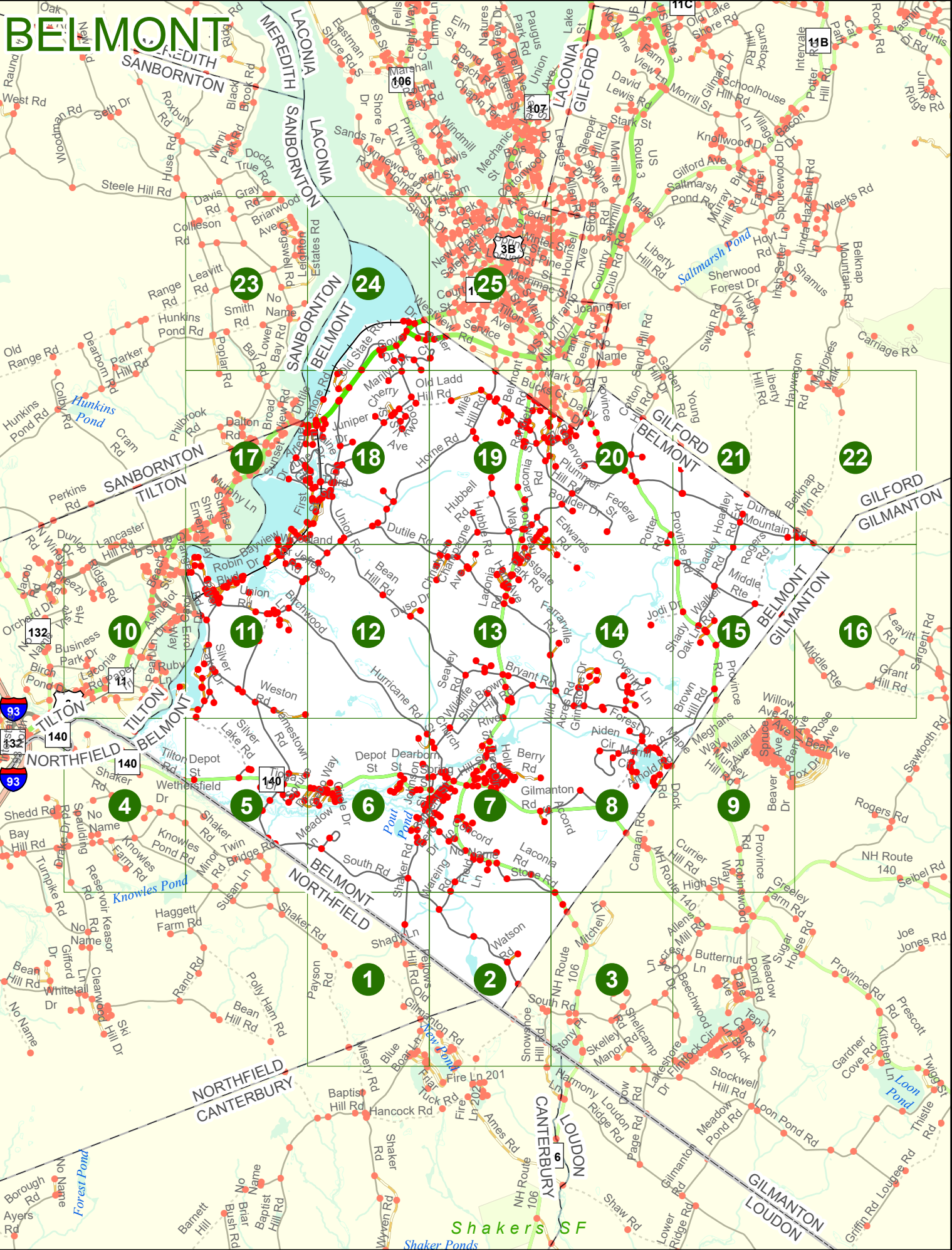
Option 4 Route No and/or Mile Marker on Interstate Only NESW Mile (Marker)
 Street name
 189S 700 feet S 36.8

Option 3 – Example

Street Name Loudon Road
First Node 803
Distance from First Node 318 Ft
Second Node 813



BELMONT



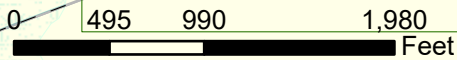
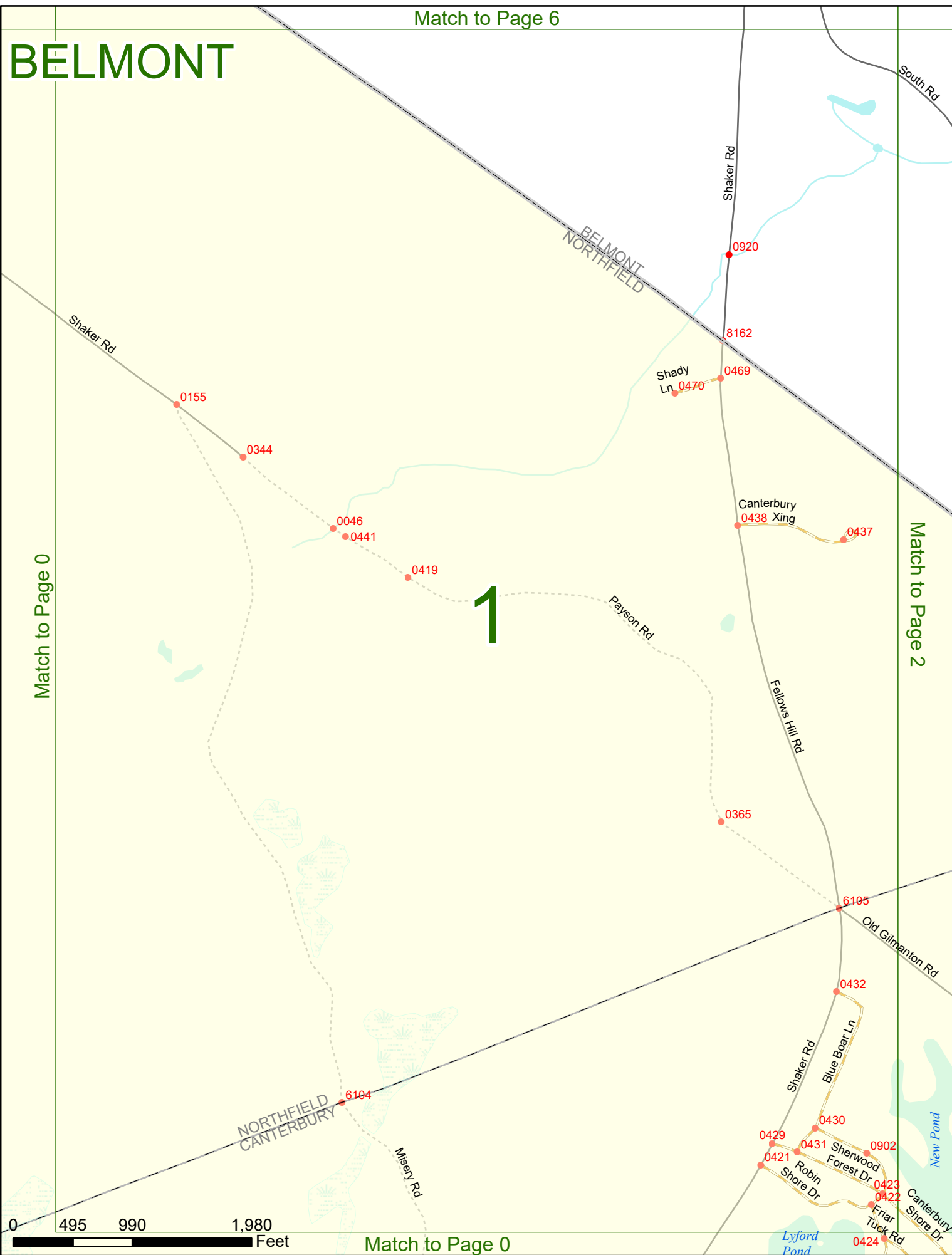
Shakers SF

BELMONT

Match to Page 0

Match to Page 2

1

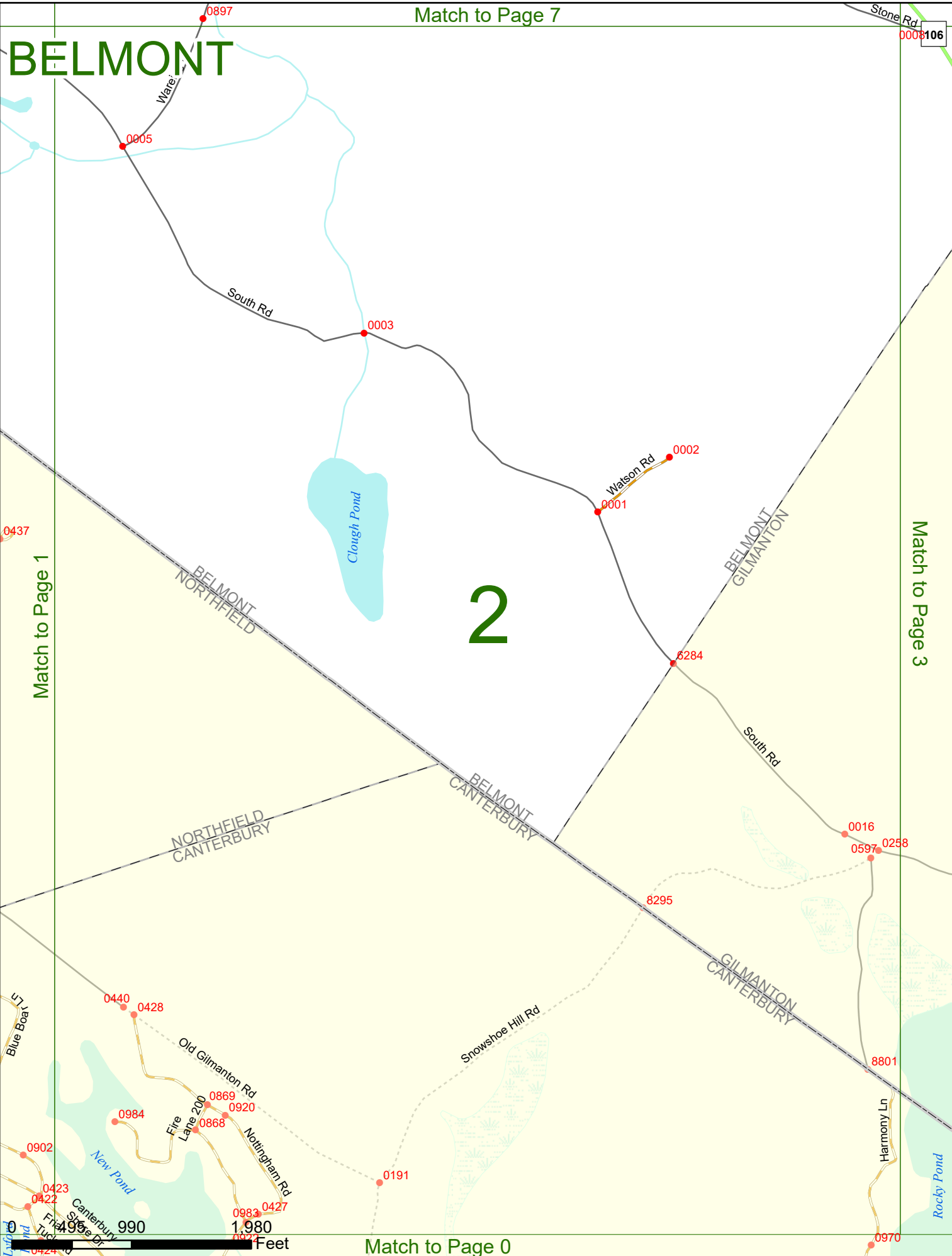


BELMONT

2

Match to Page 1

Match to Page 3



BELMONT

Match to Page 8

140 NH Route 140

BELMONT
GILMANTON

106

Mitchell Dr

Match to Page 2

3

Match to Page 0

0450

0272

NH Route 106

0027

0026

0029

Major Dr

0025

Allens Mill Rd

0028

Beechwood Dr

Ridgewood Dr

0030

0597 0258

South Rd 0546

0018

Rocky Rd 0257

0256

0020

0024

Helmar Rd

Shellcamp Rd

Skelley Manor Rd

0561

0562

Snowshoe Hill Rd

Stony Pt 0254

0255

Starfish Ln 0451

0452

GILMANTON
CAMBERBURY

GILMANTON
LOUDON

NH Route 106

0480

Ormony Ln

495

990

0480

Feet

Match to Page 0

0022

0021

Dow Rd

0023

Shellcamp Pond

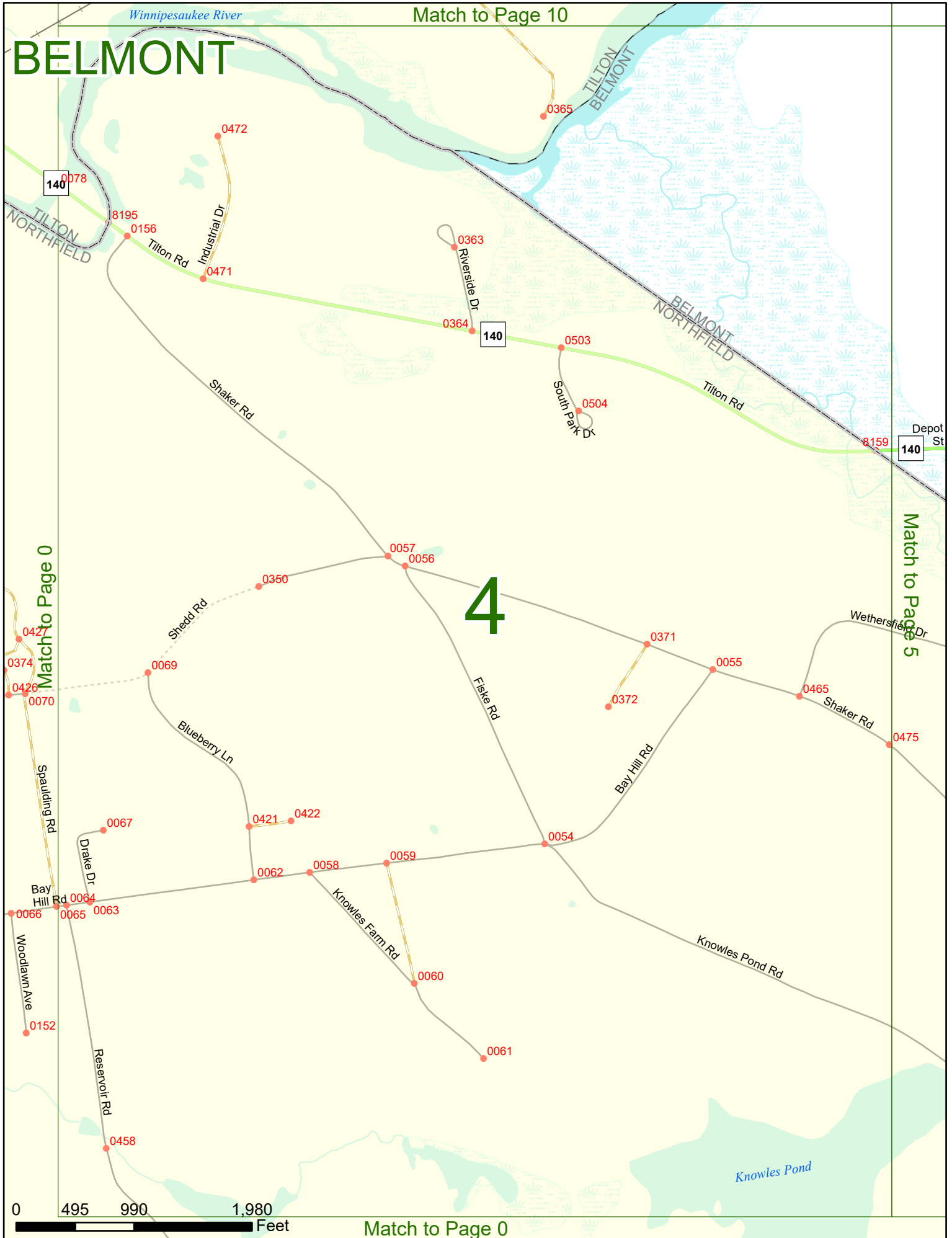
Leatherstocking Ln

0034

0227

Match to Page 10


BELMONT



Match to Page 0

Match to Page 5

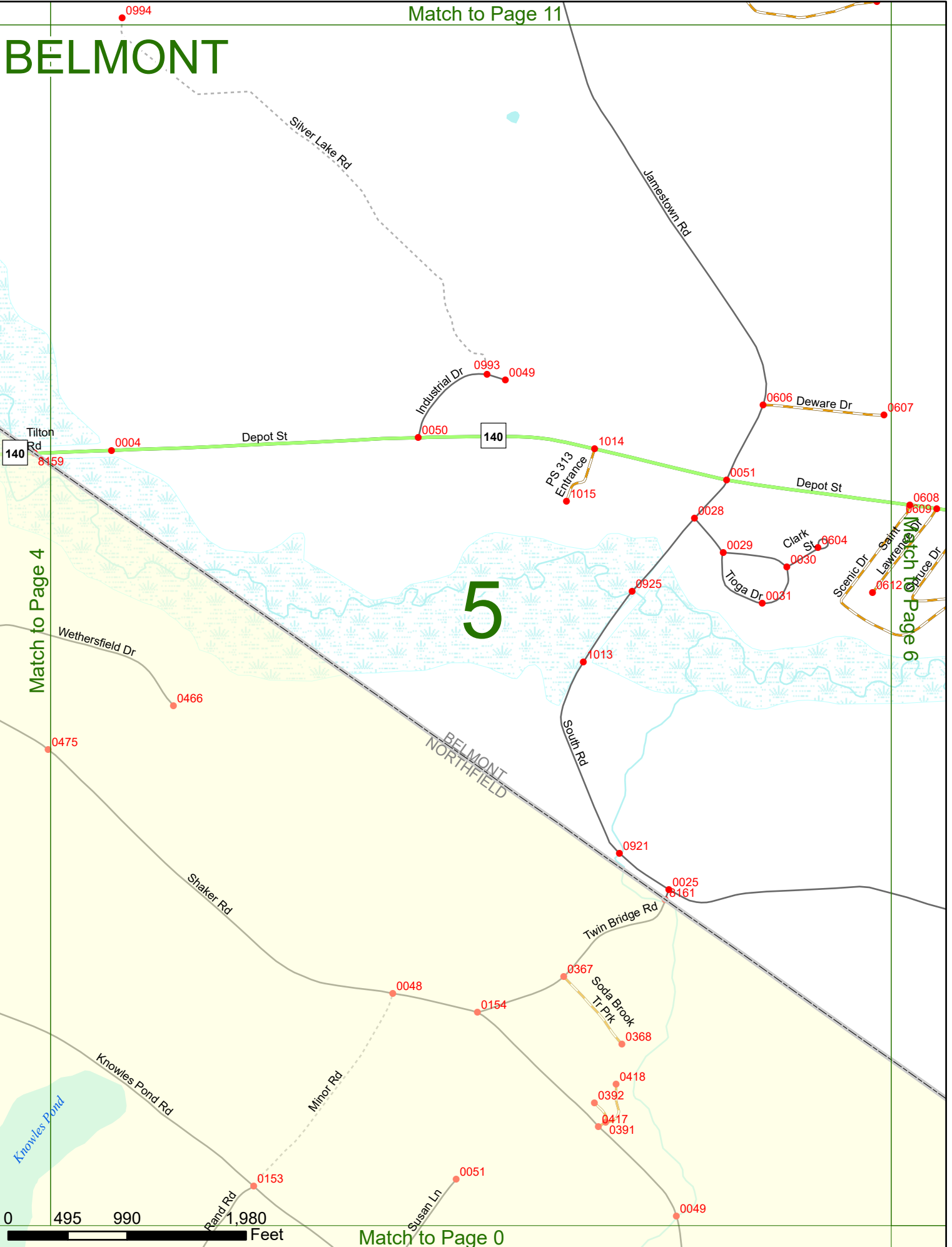
4



Match to Page 0

BELMONT

5



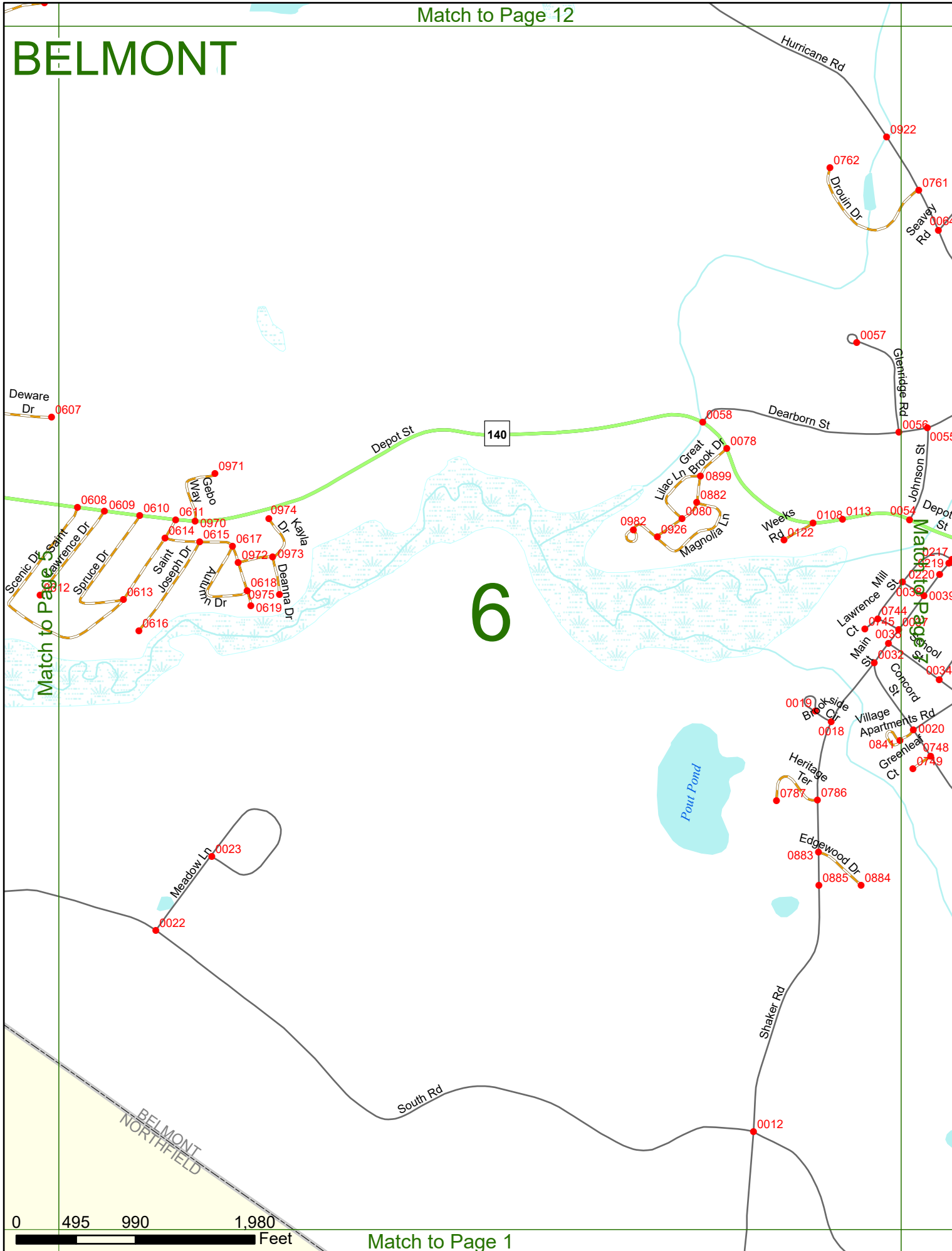
Match to Page 4

Match to Page 6

0 495 990 1,980 Feet

Match to Page 0

BELMONT




Match to Page 5

Match to Page 7

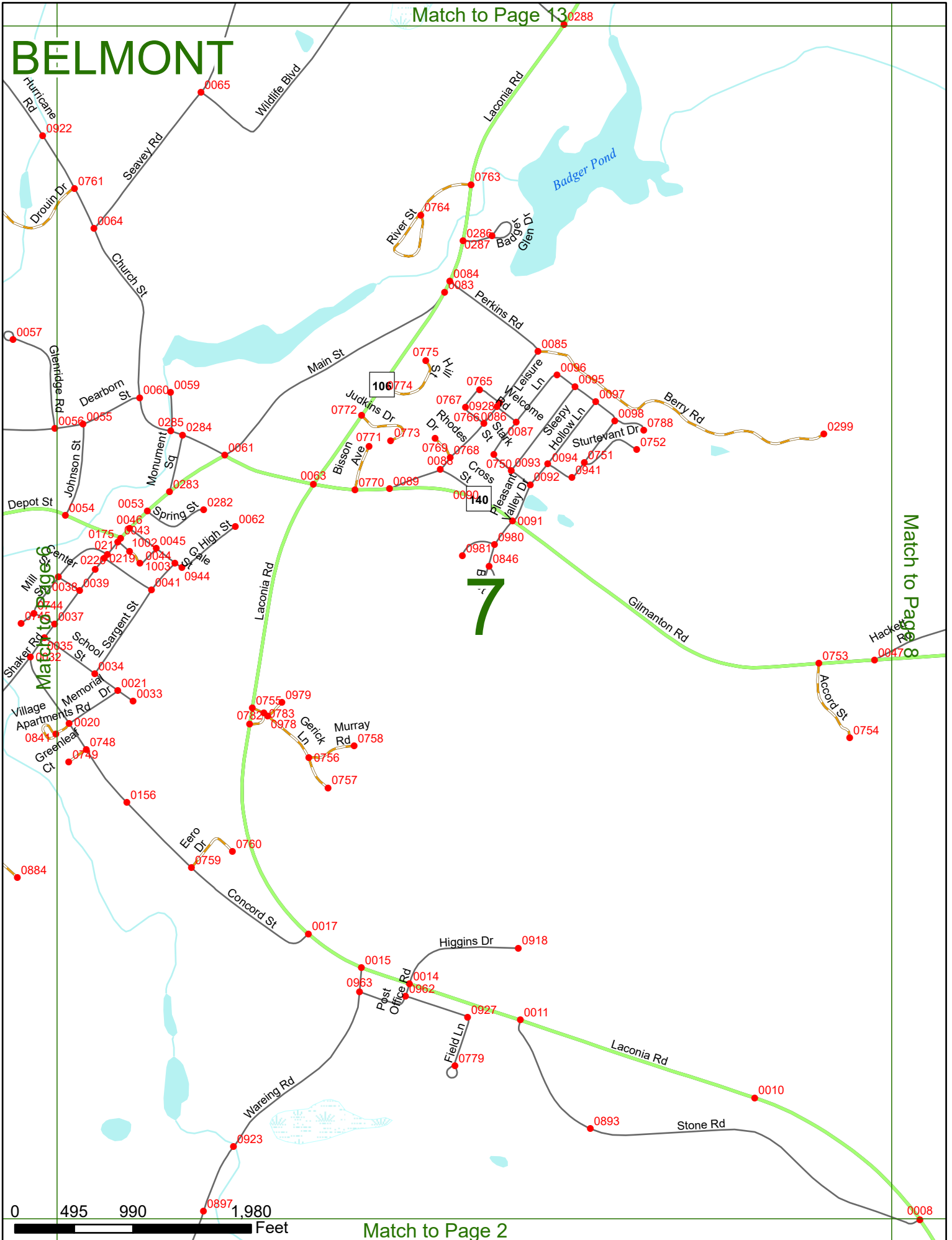
6

140

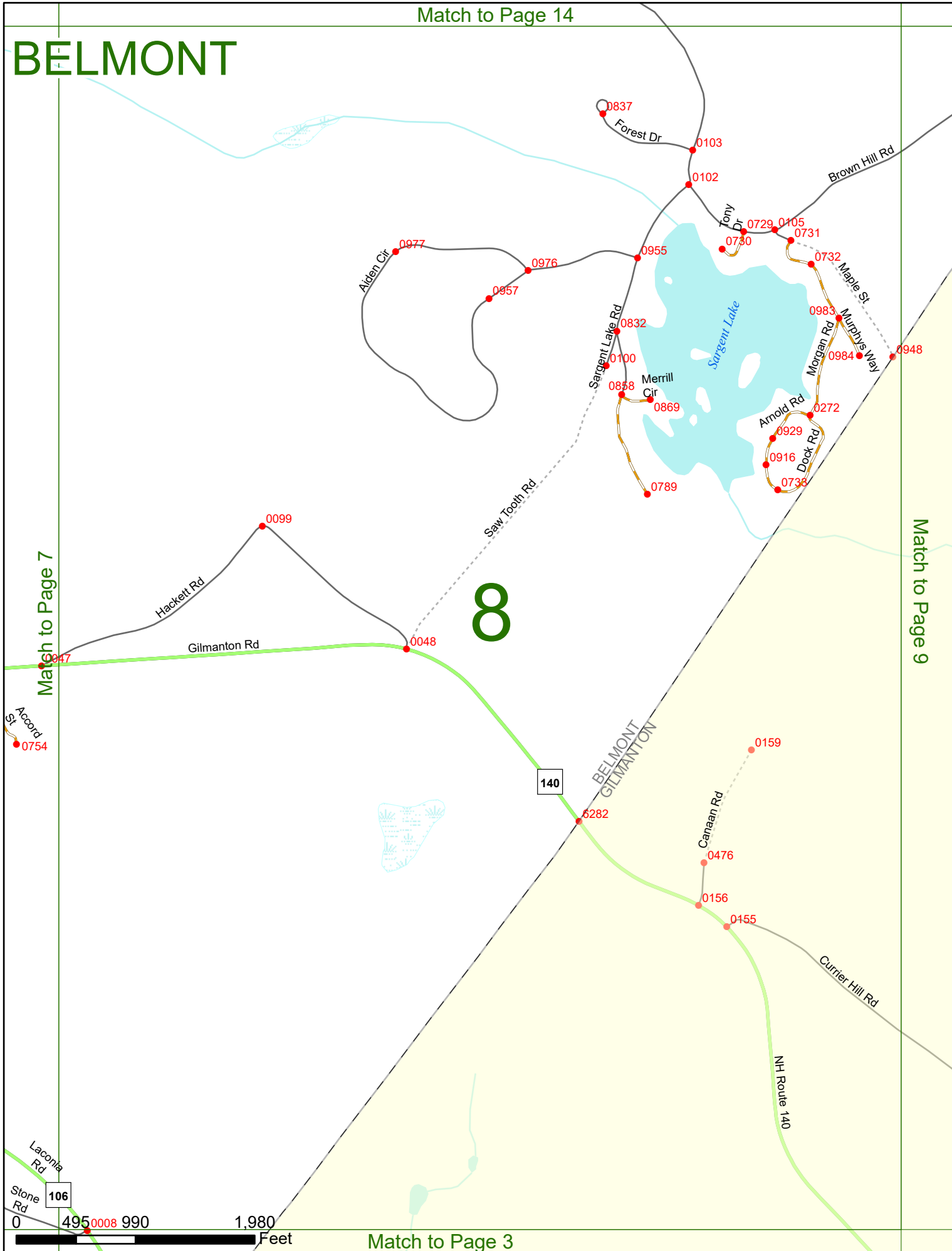


Match to Page 1

BELMONT



BELMONT

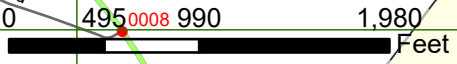


Match to Page 7

Match to Page 9

Match to Page 3

8



140

106

BELMONT
GILMANTON

NH Route 140

Laconia Rd
Stone Rd

Hackett Rd

Gilmanton Rd

Alden Cir

Forest Dr

Brown Hill Rd

Tony Dr

Sargent Lake Rd

Merrill Cir

Saw Tooth Rd

Maple St

Morgan Rd

Murphy's Way

Arnold Rd

Dock Rd

Canaan Rd

Currier Hill Rd

BELMONT

Match to Page 0

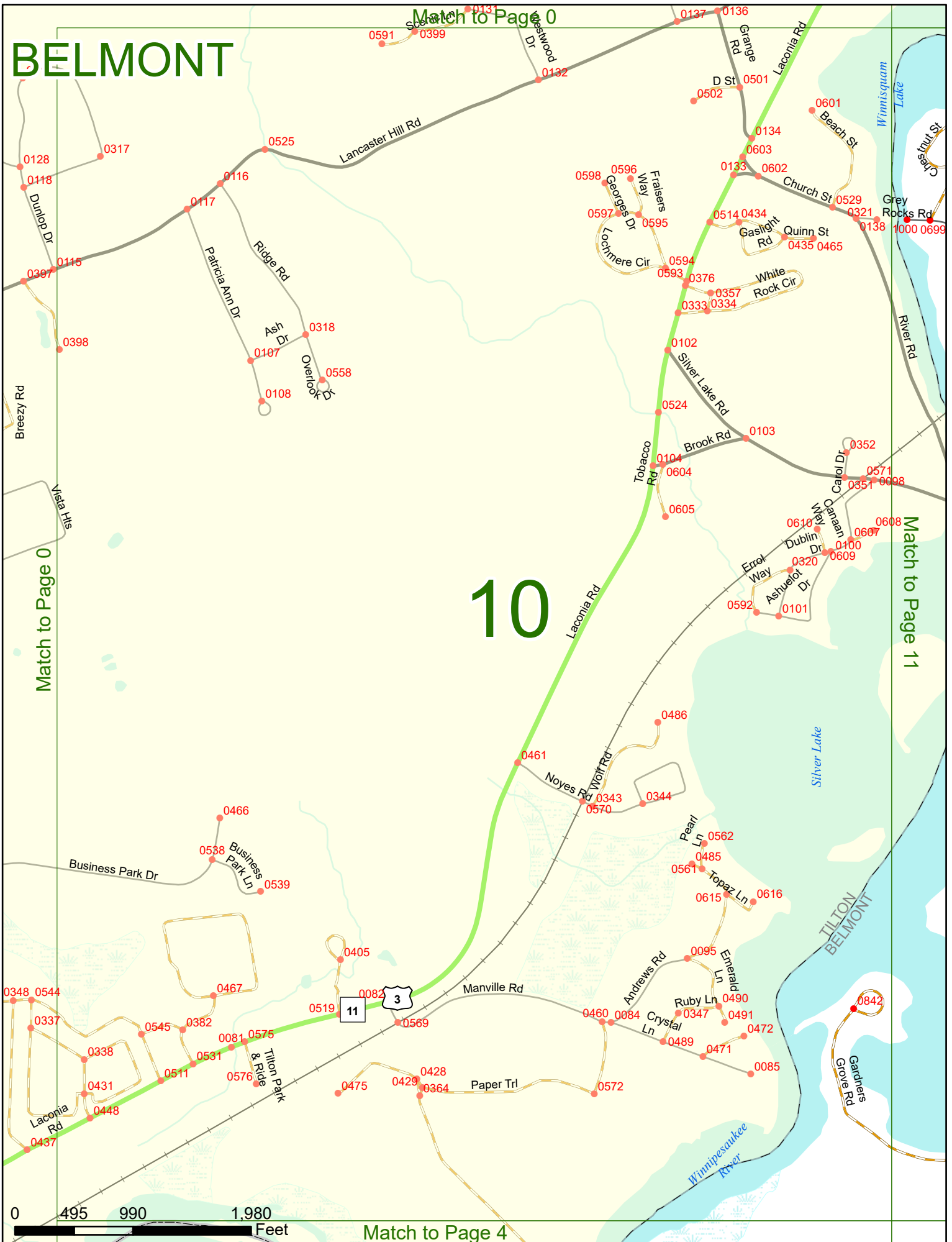
10

Match to Page 0

Match to Page 11

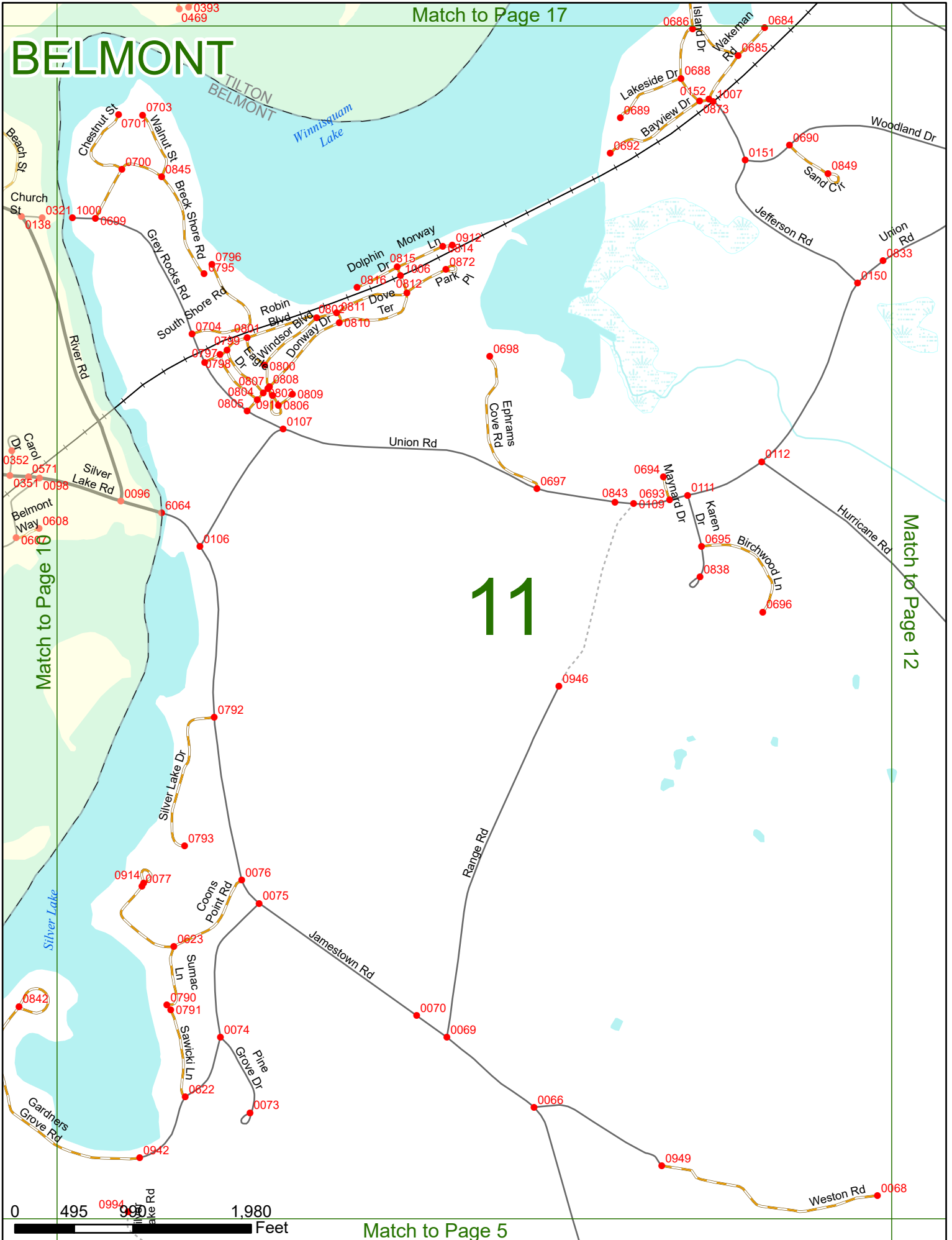
Match to Page 4

0 495 990 1,980 Feet



Match to Page 17


BELMONT



Match to Page 10

Match to Page 12

11

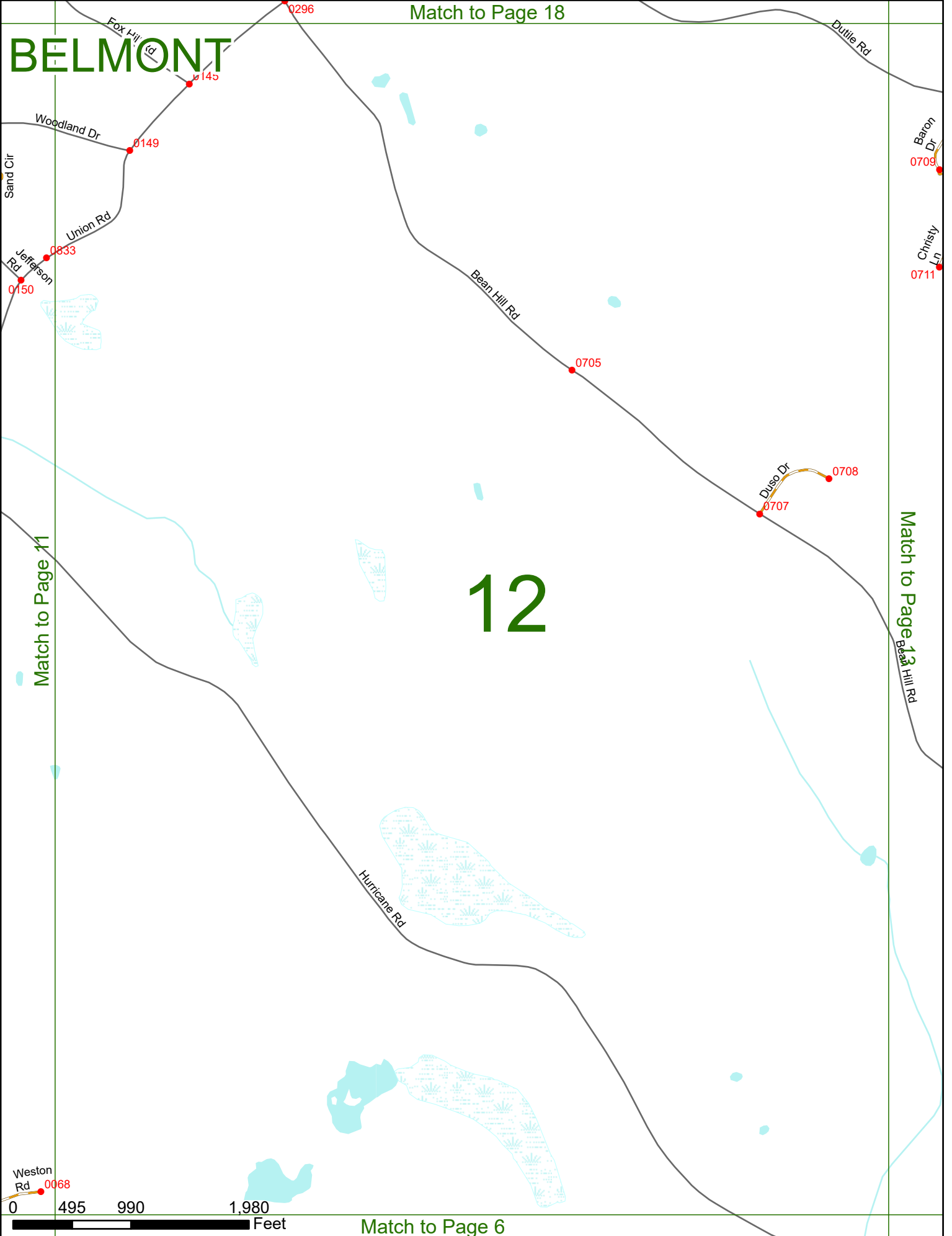


Match to Page 5

BELMONT

Match to Page 18

12



Match to Page 11

Match to Page 13

Match to Page 6

Weston Rd 0068



BELMONT

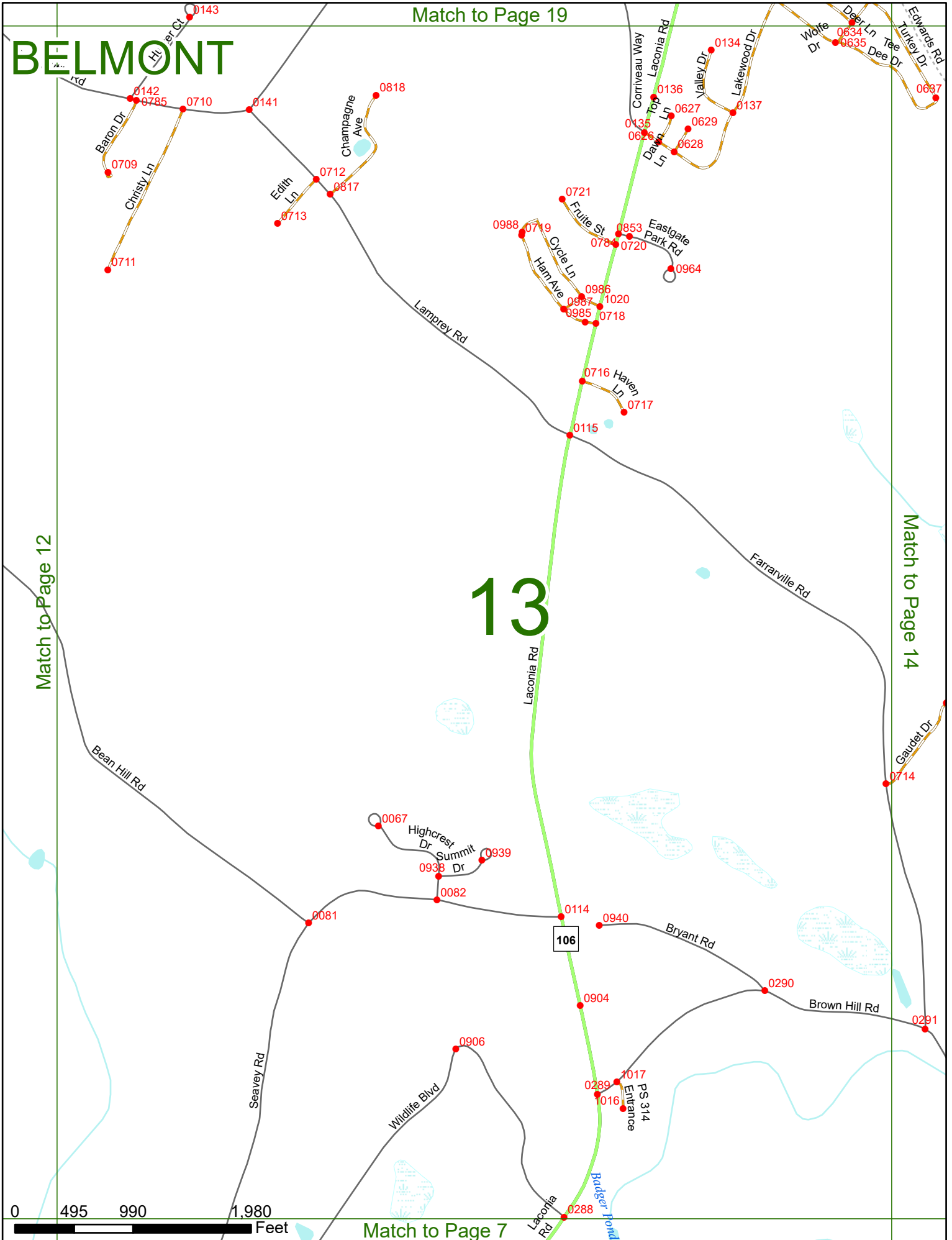
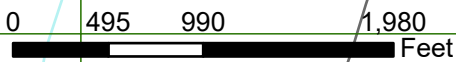
Match to Page 19

13

Match to Page 12

Match to Page 14

Match to Page 7

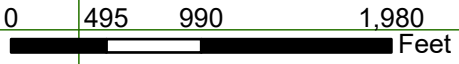
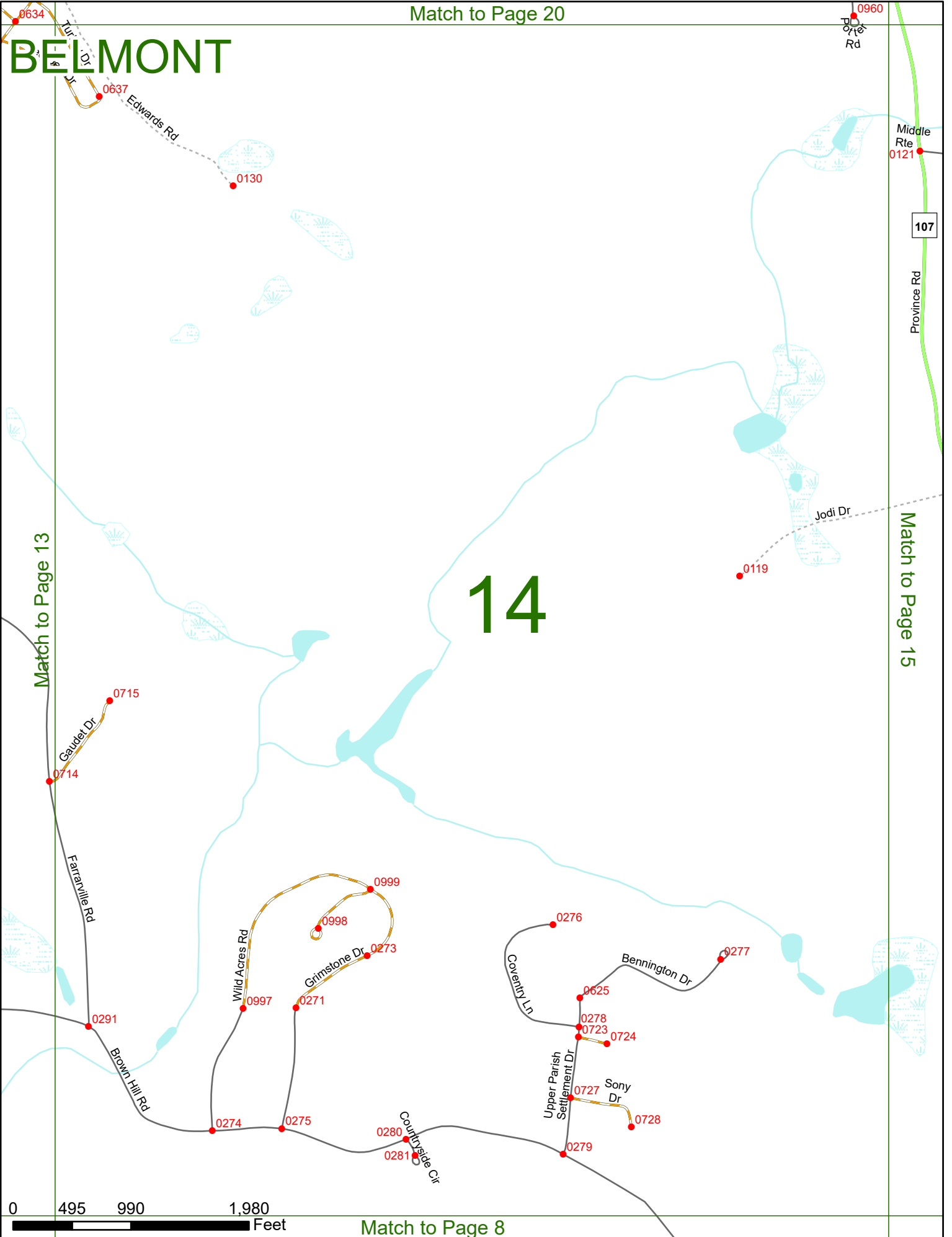


BELMONT

14

Match to Page 13

Match to Page 15



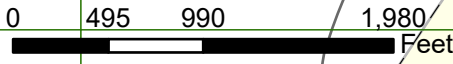
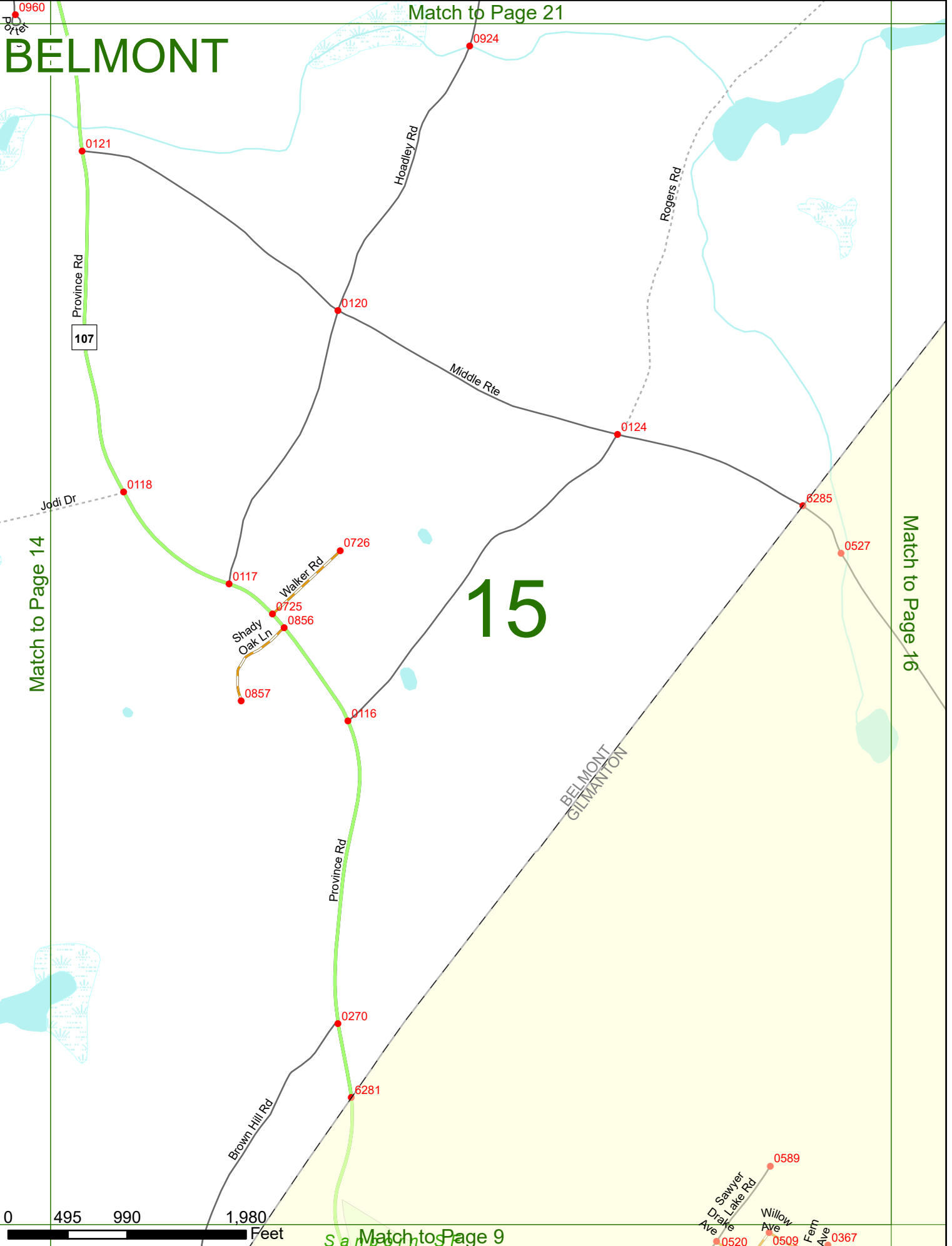
BELMONT

Match to Page 21

15

Match to Page 14

Match to Page 16



Match to Page 9



BELMONT

Match to Page 22

16

Match to Page 0

Durrell Mountain Rd

BELMONT
GILMANTON

Leavitt Rd

Middle Rte

Grant Hill Rd

6055

6108

0529

0527

0198


0197

0207

0208

0196

0477



Match to Page 0

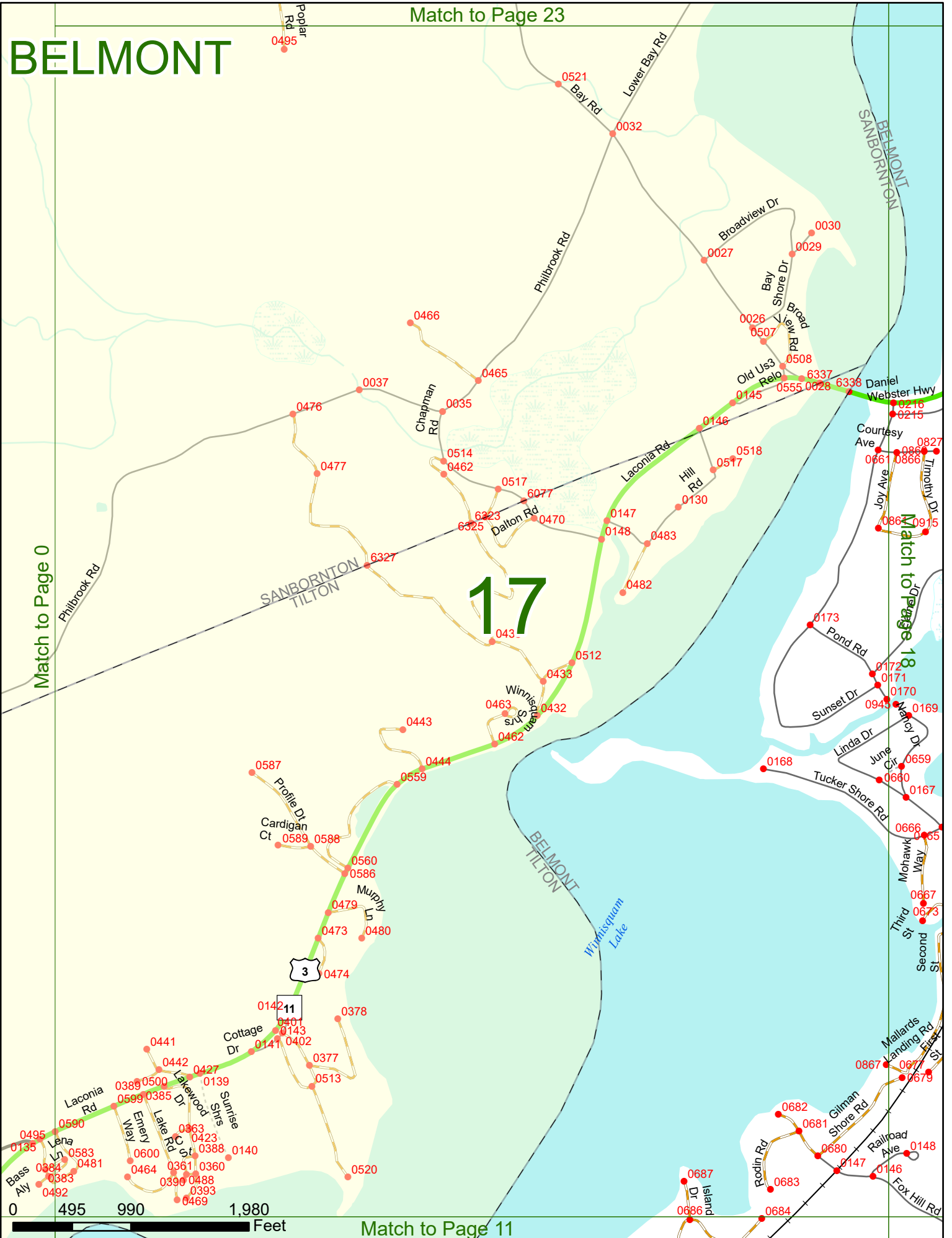
BELMONT

Match to Page 23

Match to Page 0

Match to Page 18

17



Match to Page 11

BELMONT

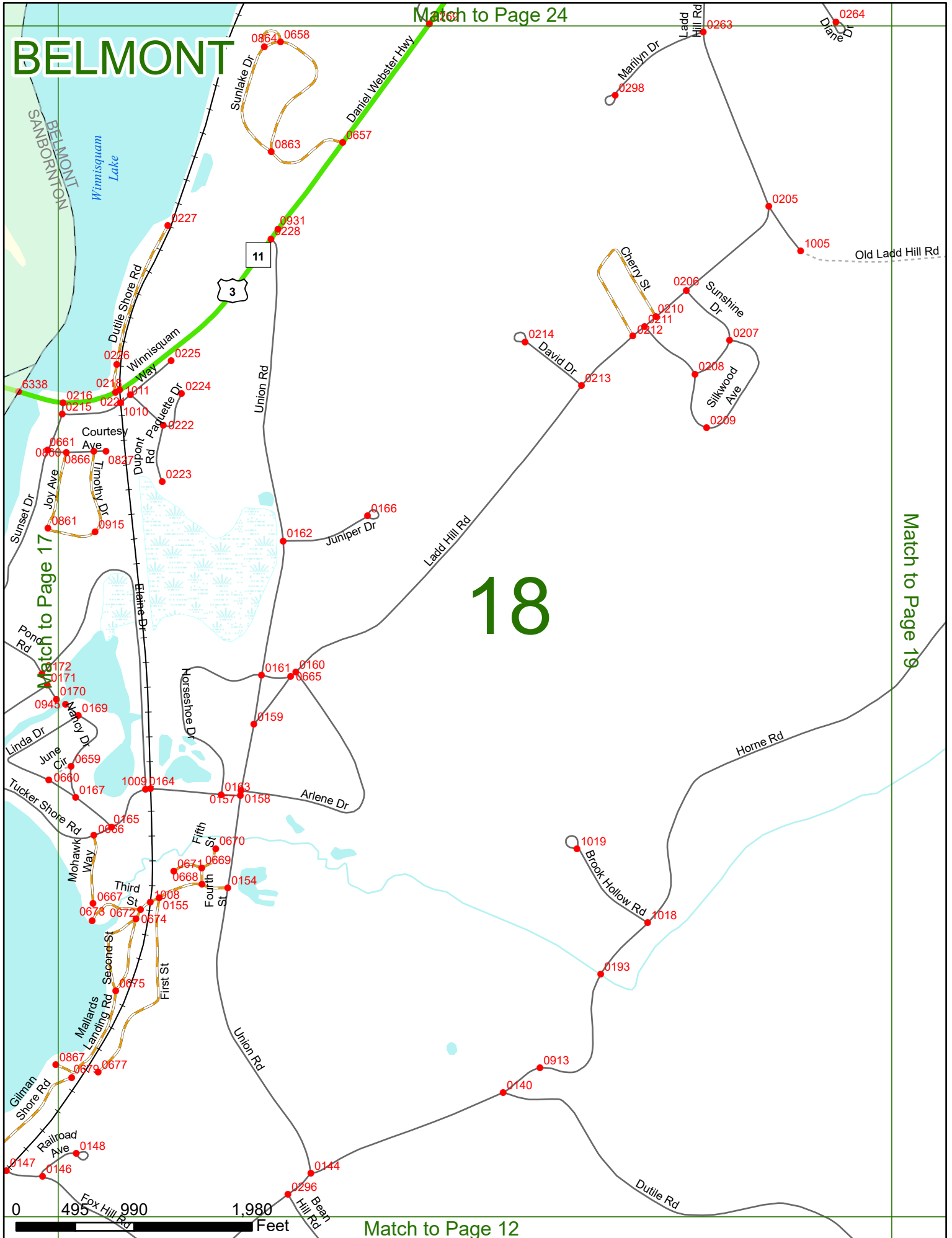
Match to Page 24

18

Match to Page 19

Match to Page 17

Match to Page 12



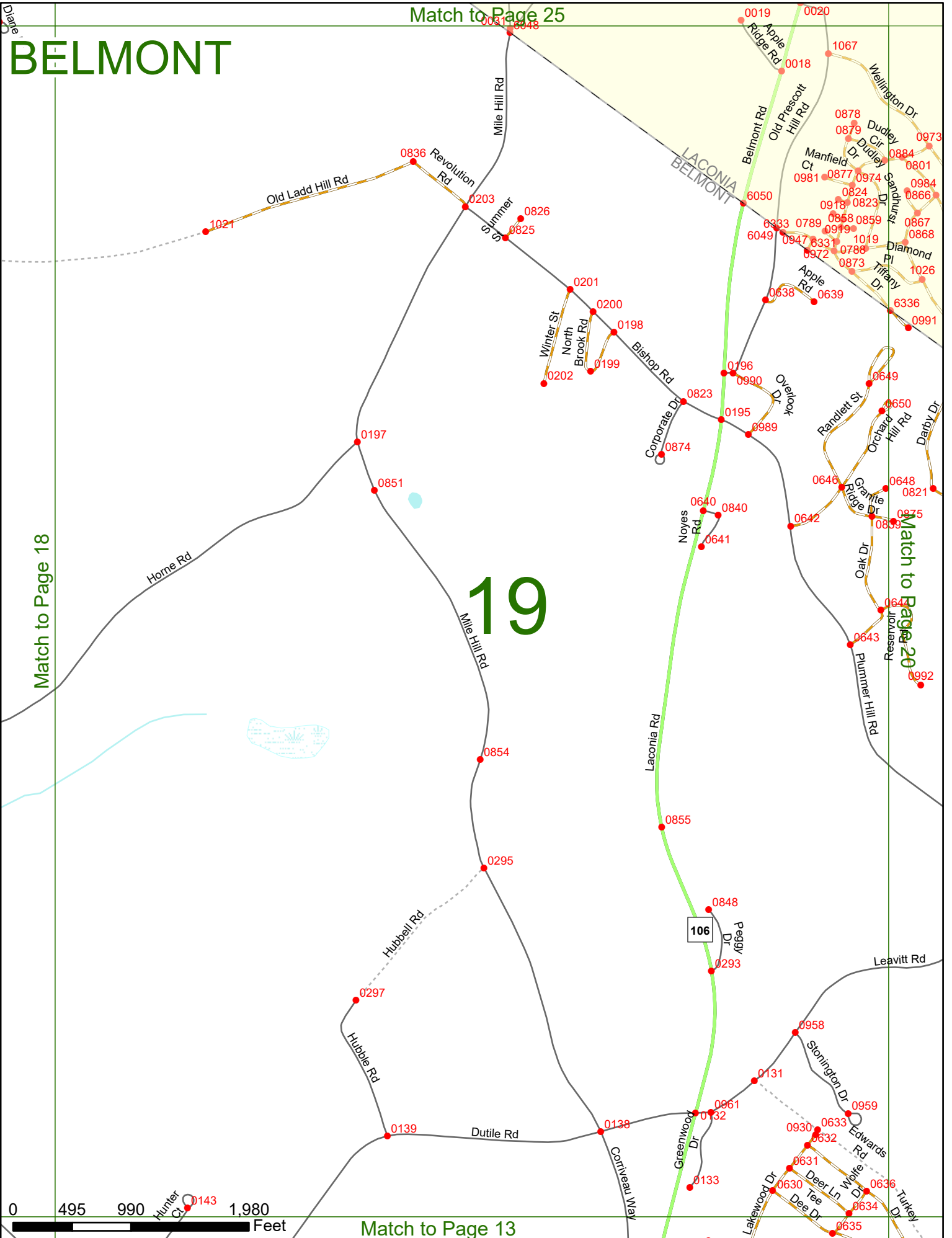
BELMONT

Match to Page 25


Match to Page 18

Match to Page 20

19

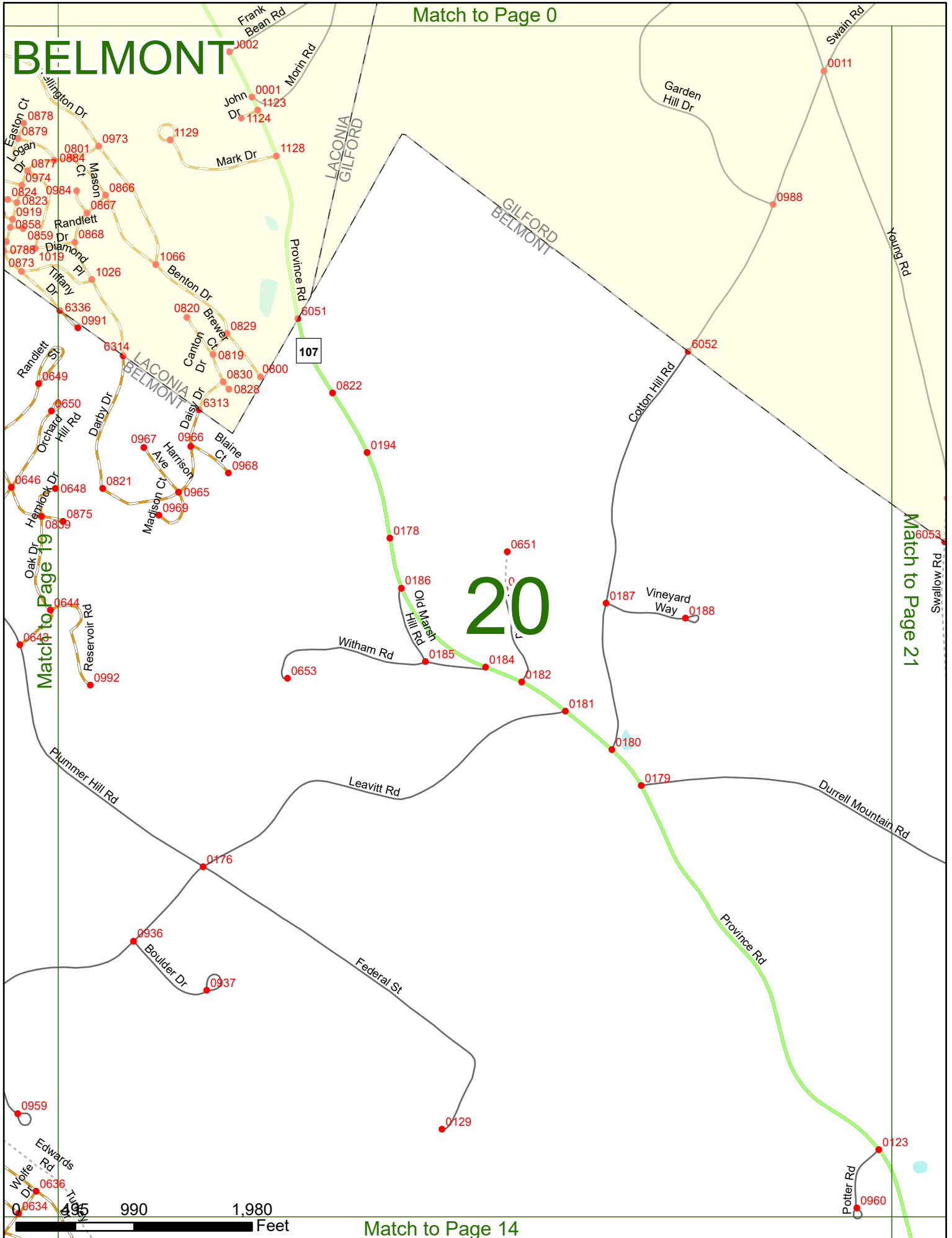


Match to Page 13



Match to Page 0

BELMONT



Match to Page 21

Match to Page 19

Match to Page 14

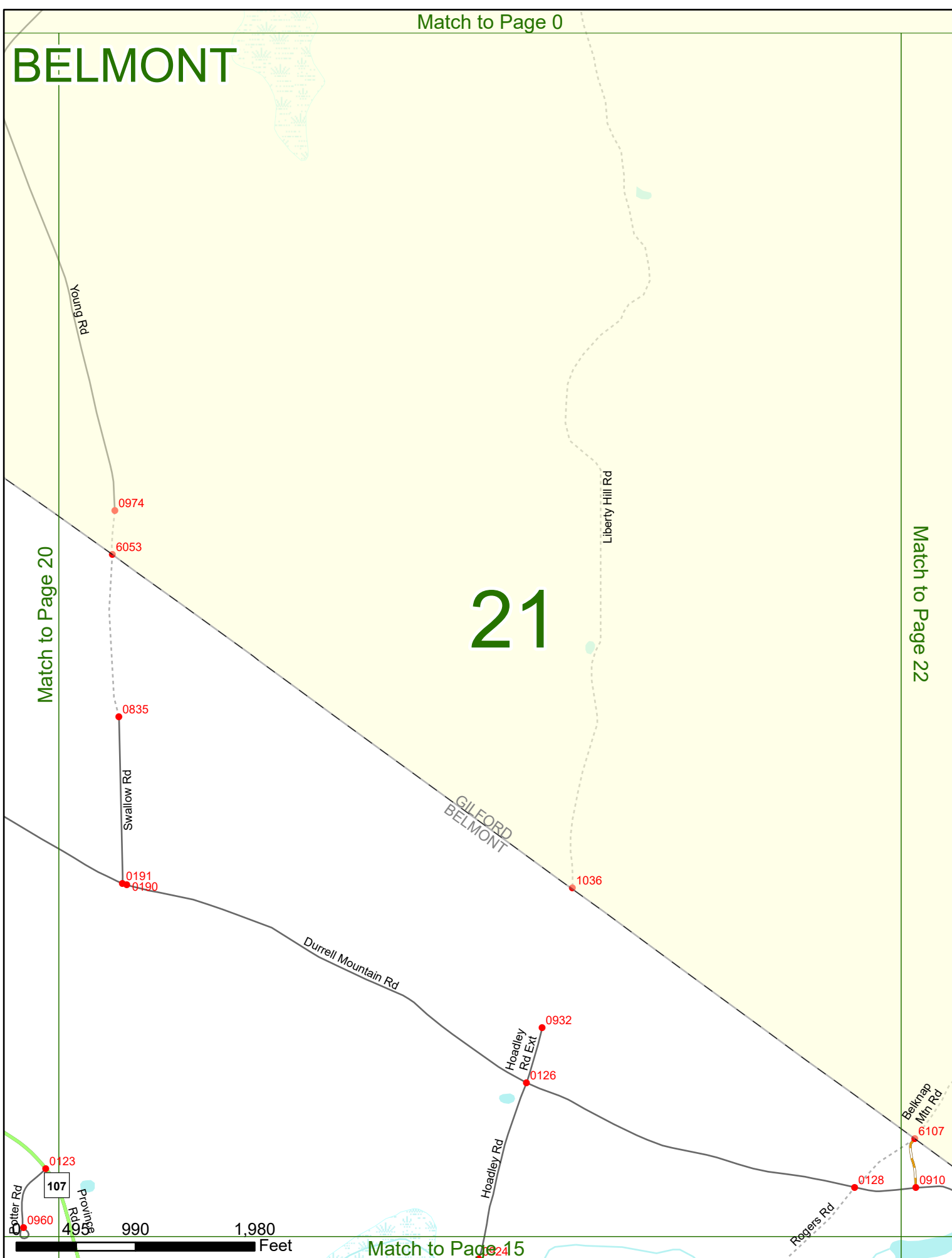


BELMONT

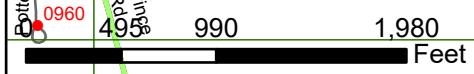
21

Match to Page 20

Match to Page 22



GILEFORD
BELMONT




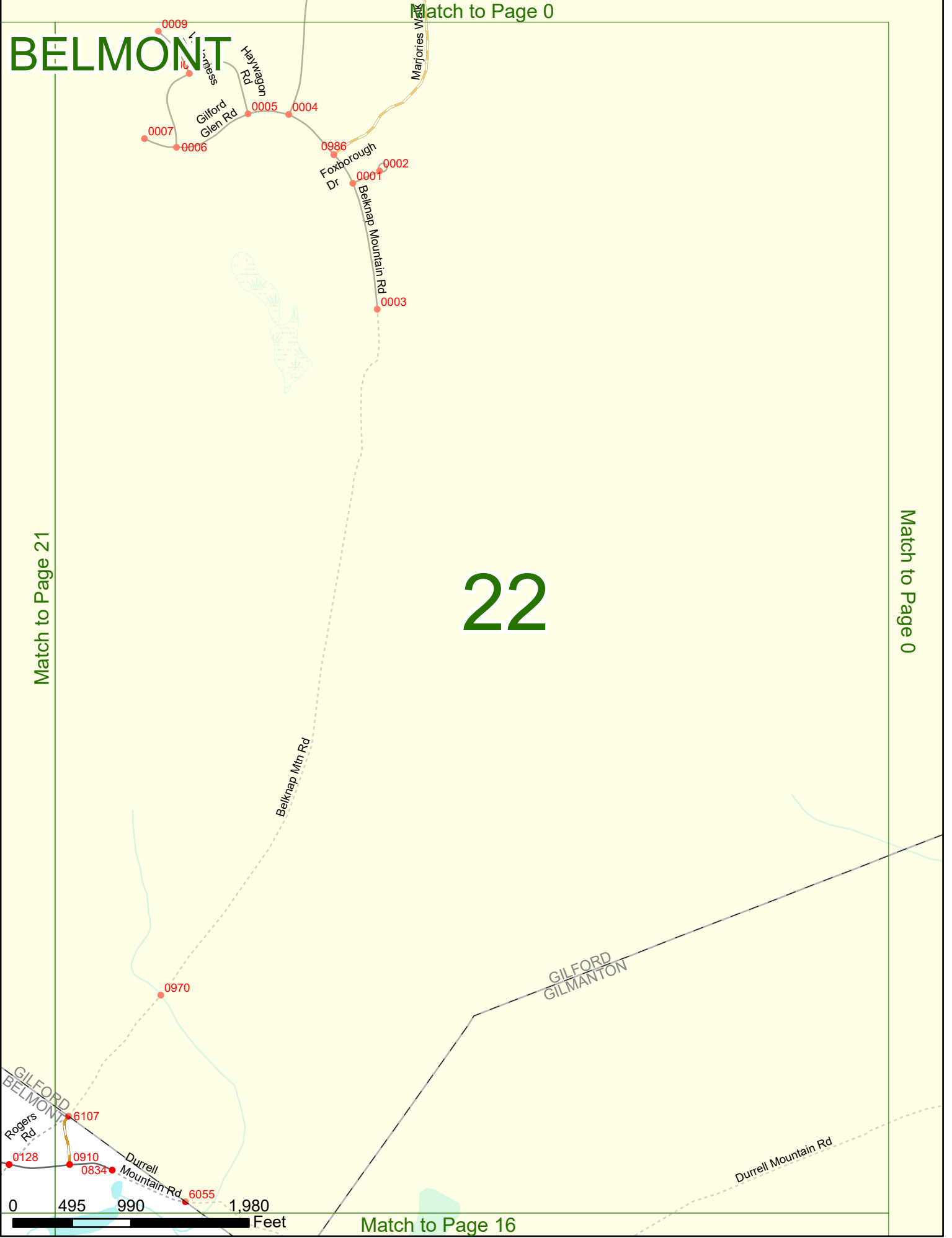
BELMONT

Match to Page 0

22

Match to Page 21

Match to Page 0



Match to Page 16

BELMONT

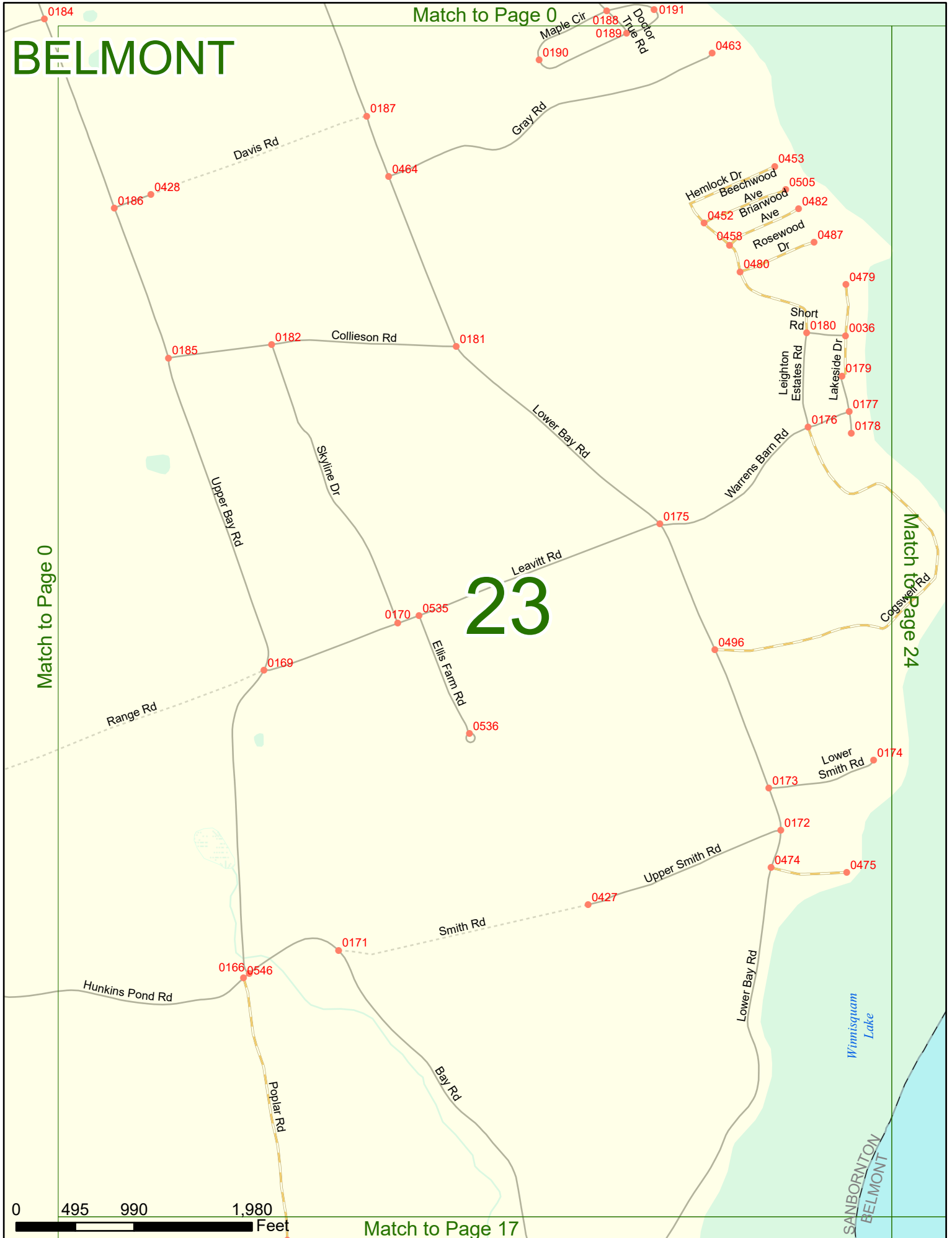
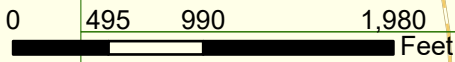
Match to Page 0

23

Match to Page 0

Match to Page 24

Match to Page 17



BELMONT

0479
Short Rd
0036
0179
0177
0178

Match to Page 23

0174
0475

Kensington Dr 0313
Shore Dr
Birchwood Way 0314
Holman St
Robinwood Ln 0310
Downing St 0308
0309

Match to Page 25

Winnisquam Lake

24

SANBORNTON BELMONT

LACONIA BELMONT

0 495 990 Feet

Match to Page 18

6049
11A
3B
Court St
Leslie Roberts Dr
1012
0603
0251
0253
0252
0602
0599
1004
0601
0255
Durfee Dr
0258
0257
0259
11
3
11A
0256
Gove Dr
0261
0260
0268
Ladd Hill Rd
Marilyn Dr
0263
0262
Peter Ct
Diane Dr
0264
0265

BELMONT

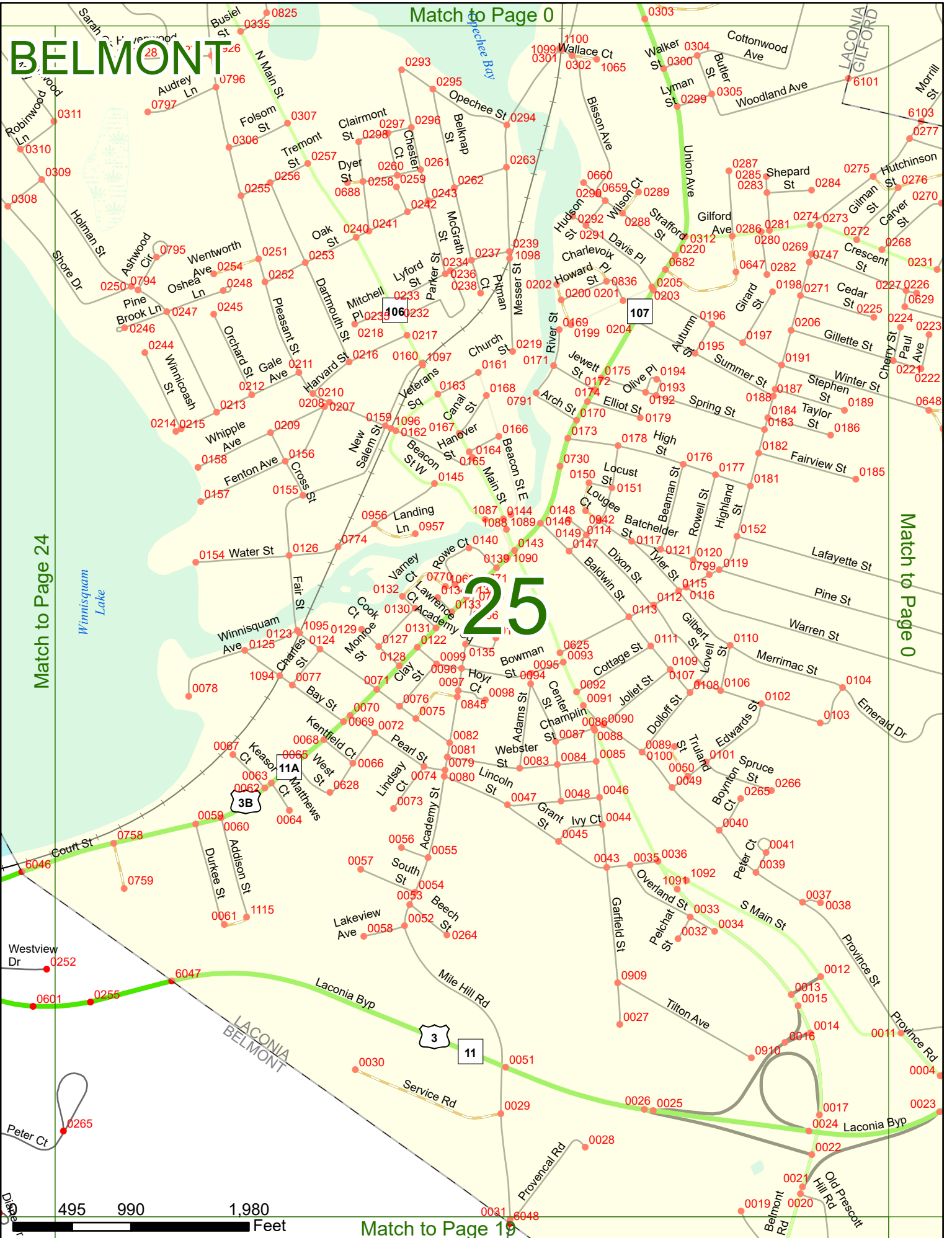
Match to Page 0

Match to Page 24

Match to Page 0

25

Match to Page 19



495 990 1,980 Feet