



Maps and data sets are not guaranteed to be free from errors and omissions. Data is in a constant state of update and correction by various groups and agencies. Information displayed on this map is the best available at the time of publication.

2024 Nodal Reference Bookmap

LEGEND

Divided Highway Limited Access	Turnpike Toll Road	U.S. Route	N.H. Route
State Roads (Carries NO Route Number)	Local Roads	Class 6 Roads (Not Maintained)	Private Roads
	State Line		Lakes & Ponds
	County Line		State Parks
	Town Line		National & State Forests
	Rivers & Streams		Reference Nodes

NHDOT will accept crash locations based on the State of NH Uniform Police Traffic Accident Report.

Crash occurred on:

Option 1 Street Address
 123 Main Street

Option 2 Route No and/or Distance from NESW Intesecting Road, Bridge,
 Street name Intersecting Street Town/County line
 Main Street 500 E Oak Street

Option 3 First Node Distance from First Node Second Node
 515 212 632

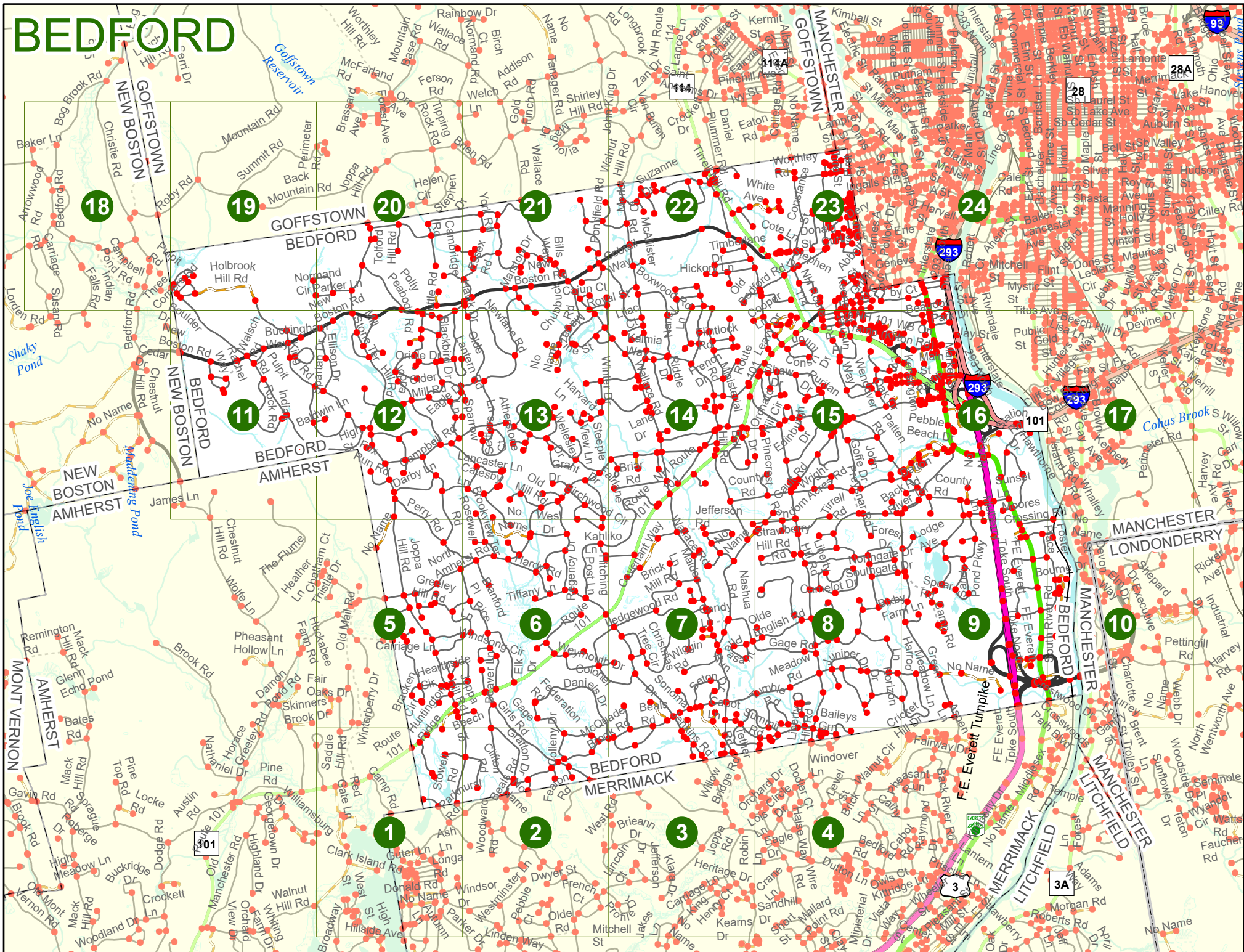
Option 4 Route No and/or Mile Marker on Interstate Only NESW Mile (Marker)
 Street name
 189S 700 feet S 36.8

Option 3 – Example

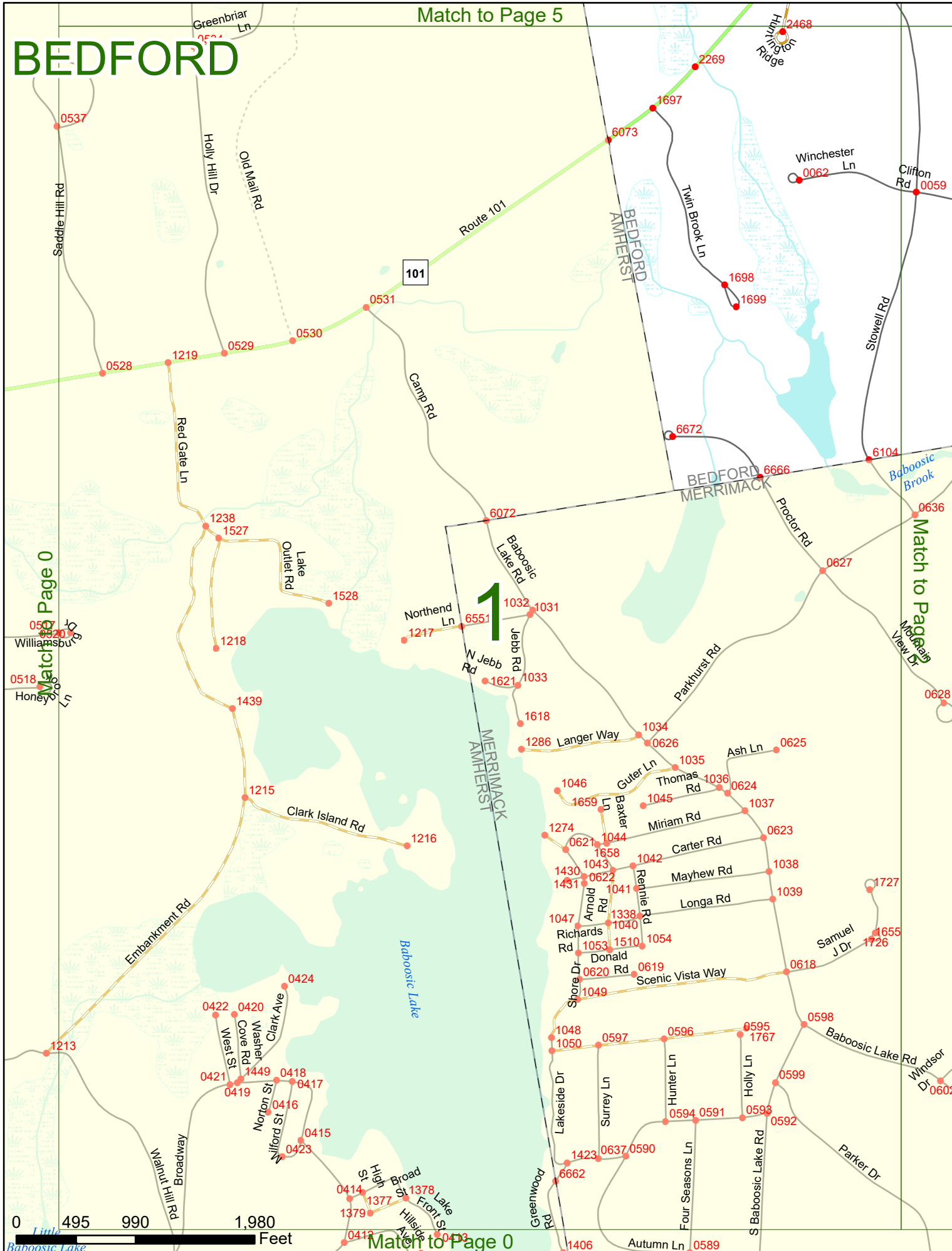
Street Name Loudon Road
First Node 803
Distance from First Node 318 Ft
Second Node 813



BEDFORD



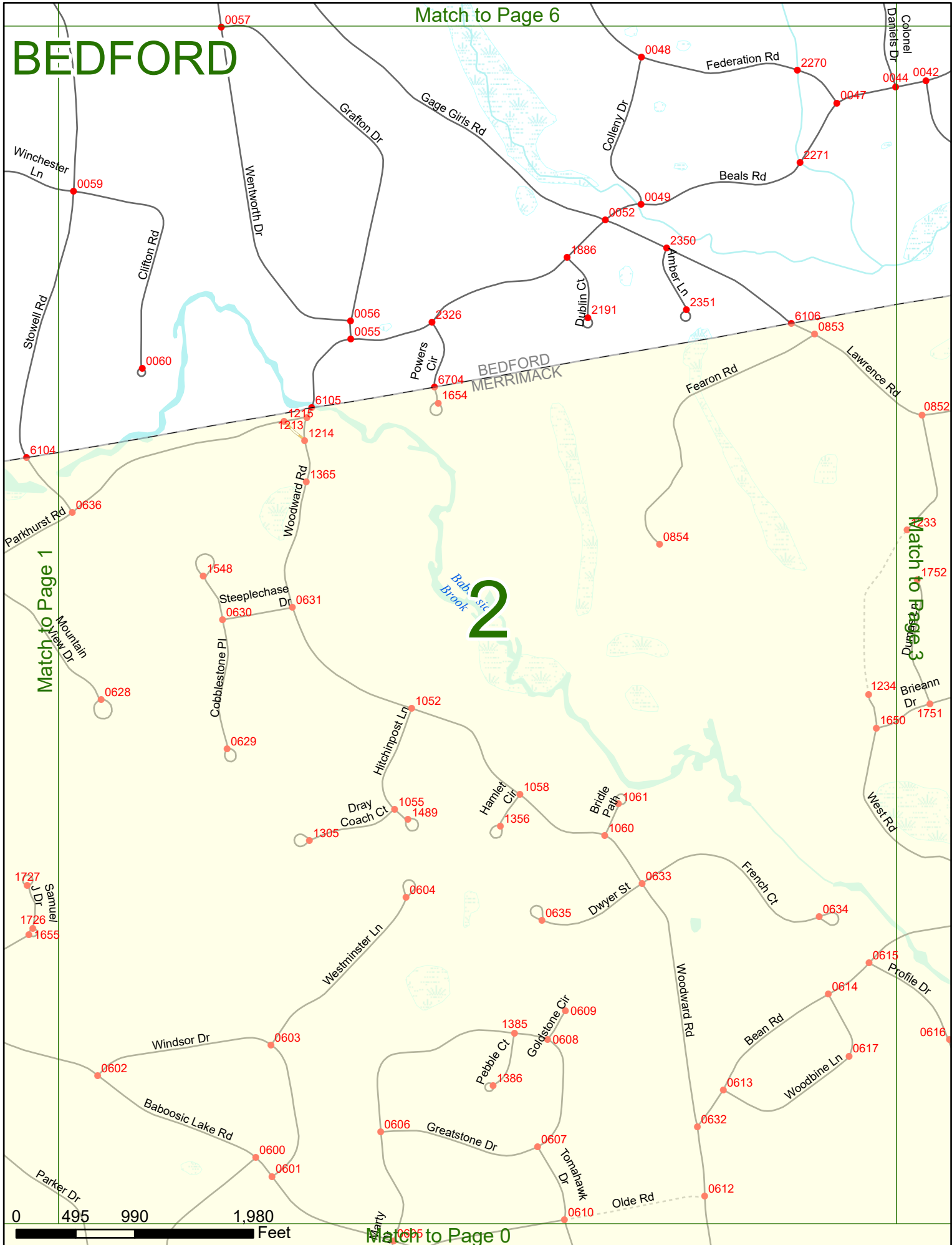
BEDFORD



0 495 990 1,980 Feet

Match to Page 6

BEDFORD



Match to Page 1

Match to Page 3

Match to Page 0

0 495 990 1,980 Feet

BEDFORD

Match to Page 7

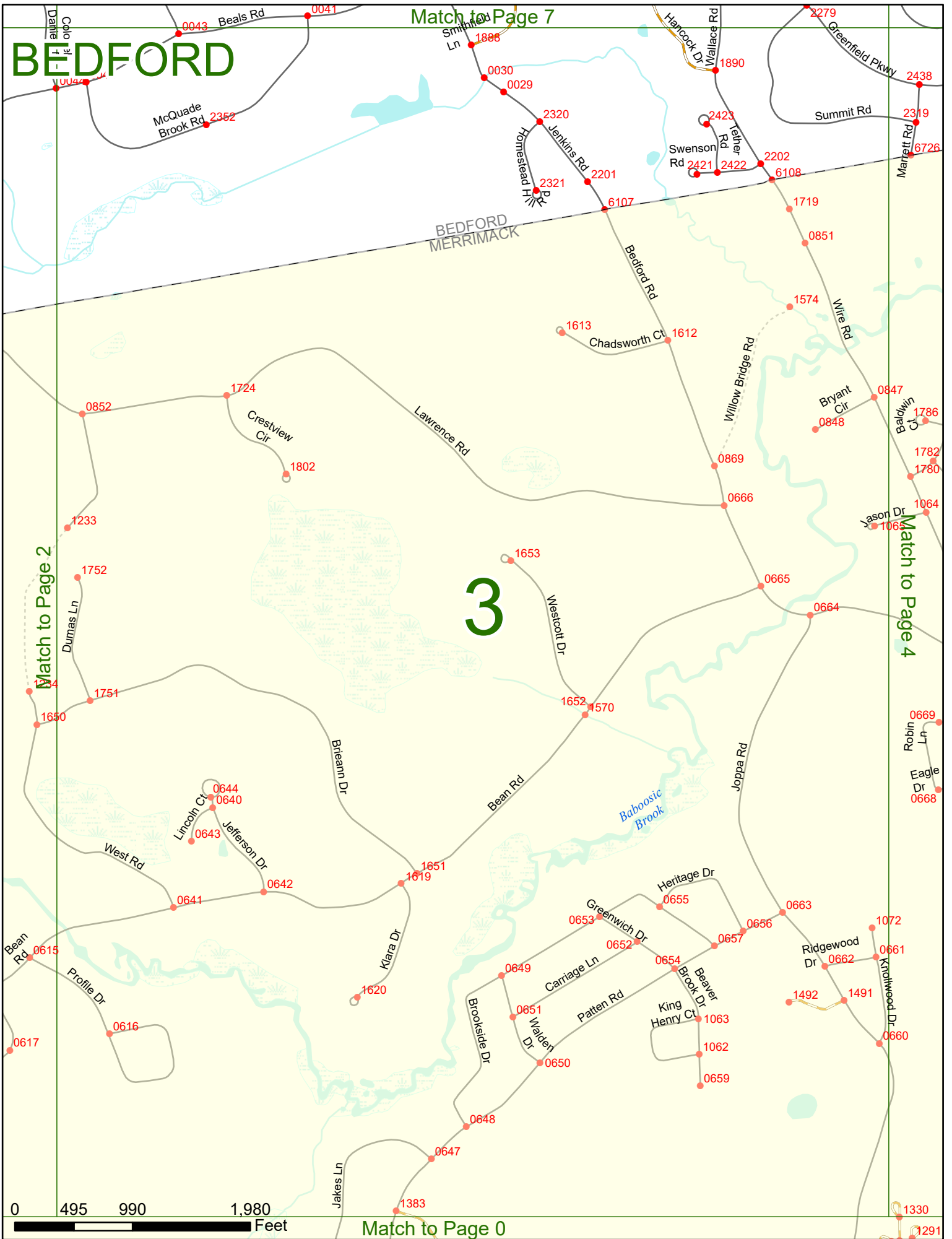
3

Match to Page 2

Match to Page 4

Match to Page 0

0 495 990 1,980 Feet



BEDFORD

Match to Page 8


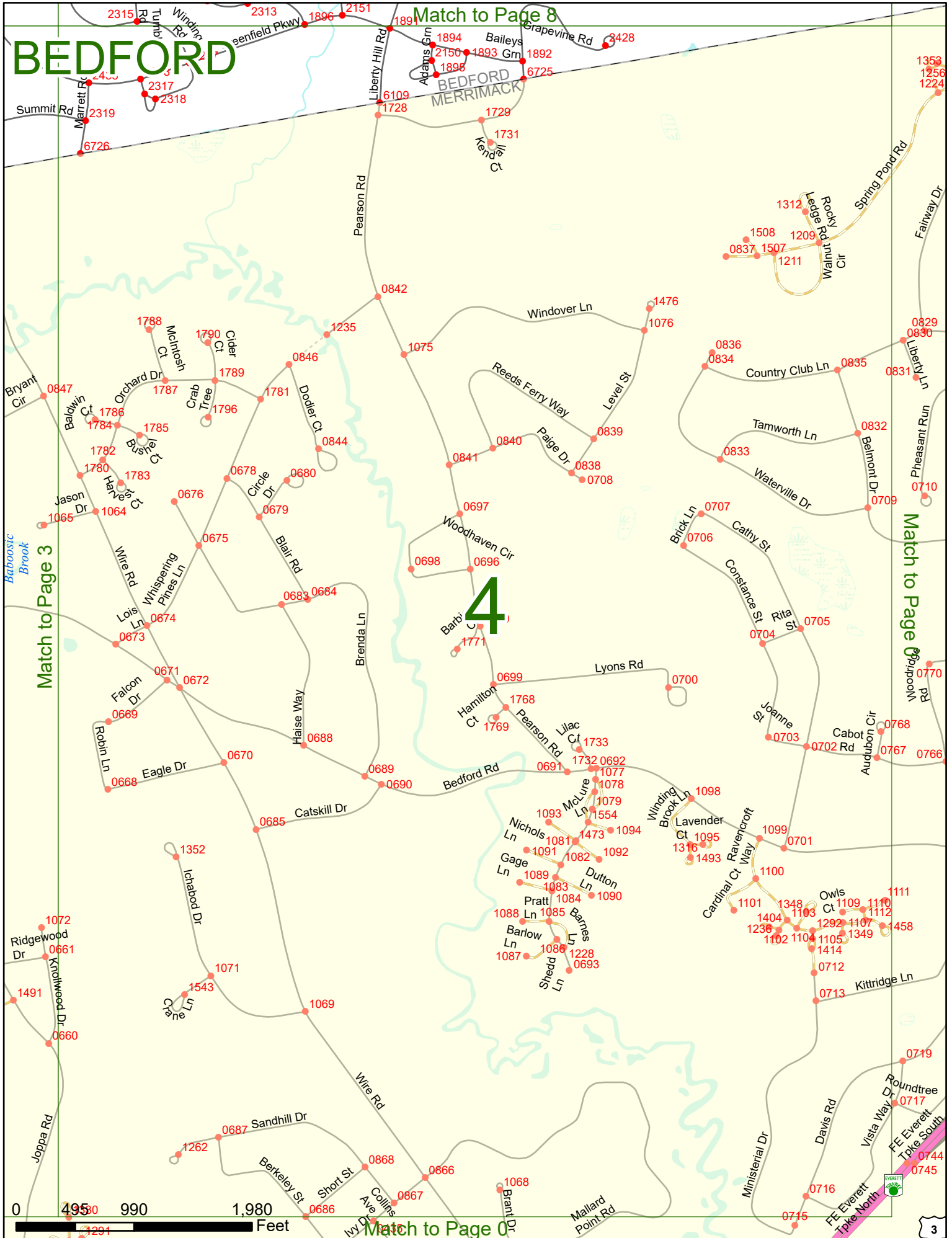
BEDFORD MERRIMACK

4

Match to Page 3

Match to Page 9

Match to Page 0



3

BEDFORD

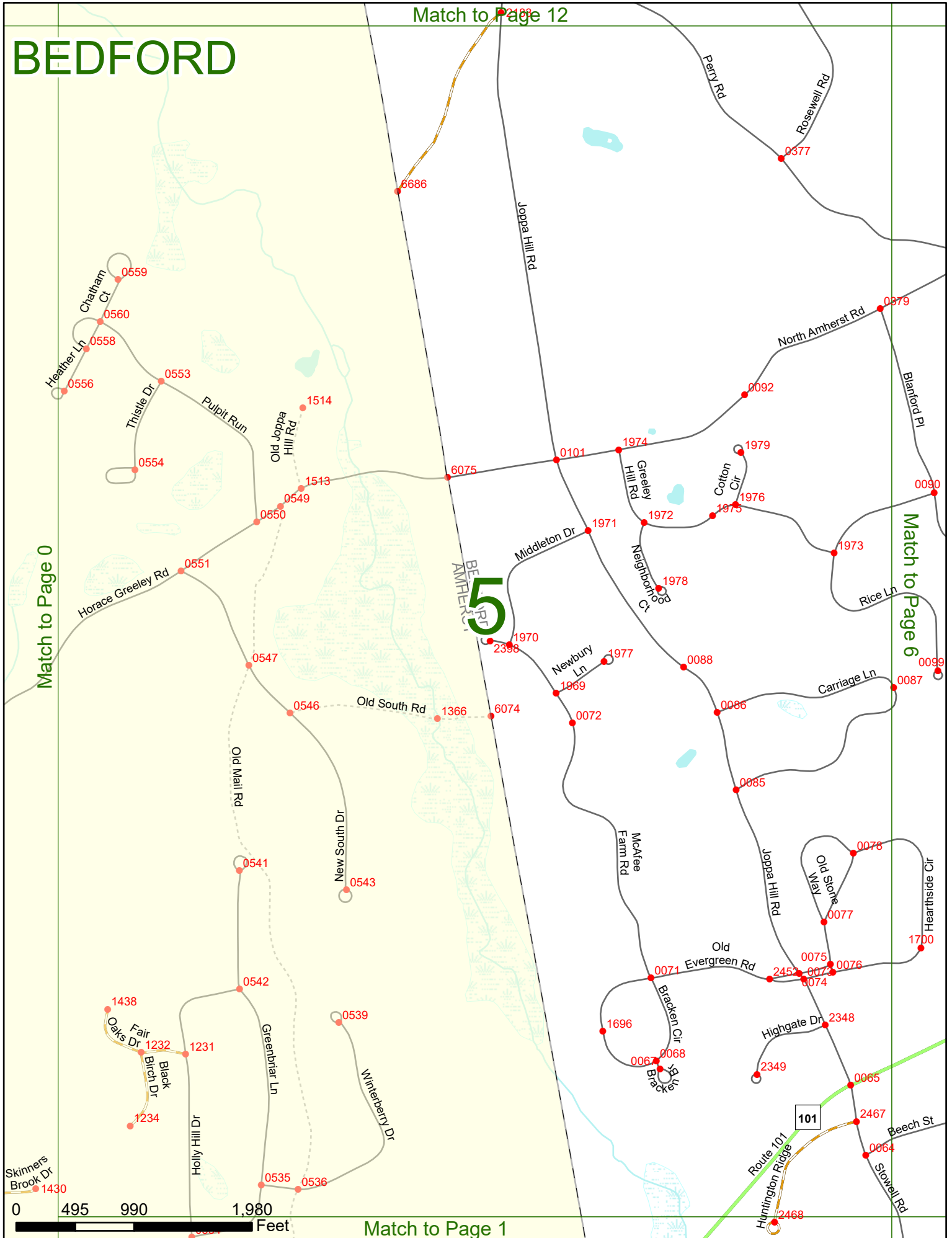
Match to Page 12

Match to Page 0

Match to Page 6

Match to Page 1

5



Skimmers Brook Dr 1430

0 495 990 1,980 Feet

101

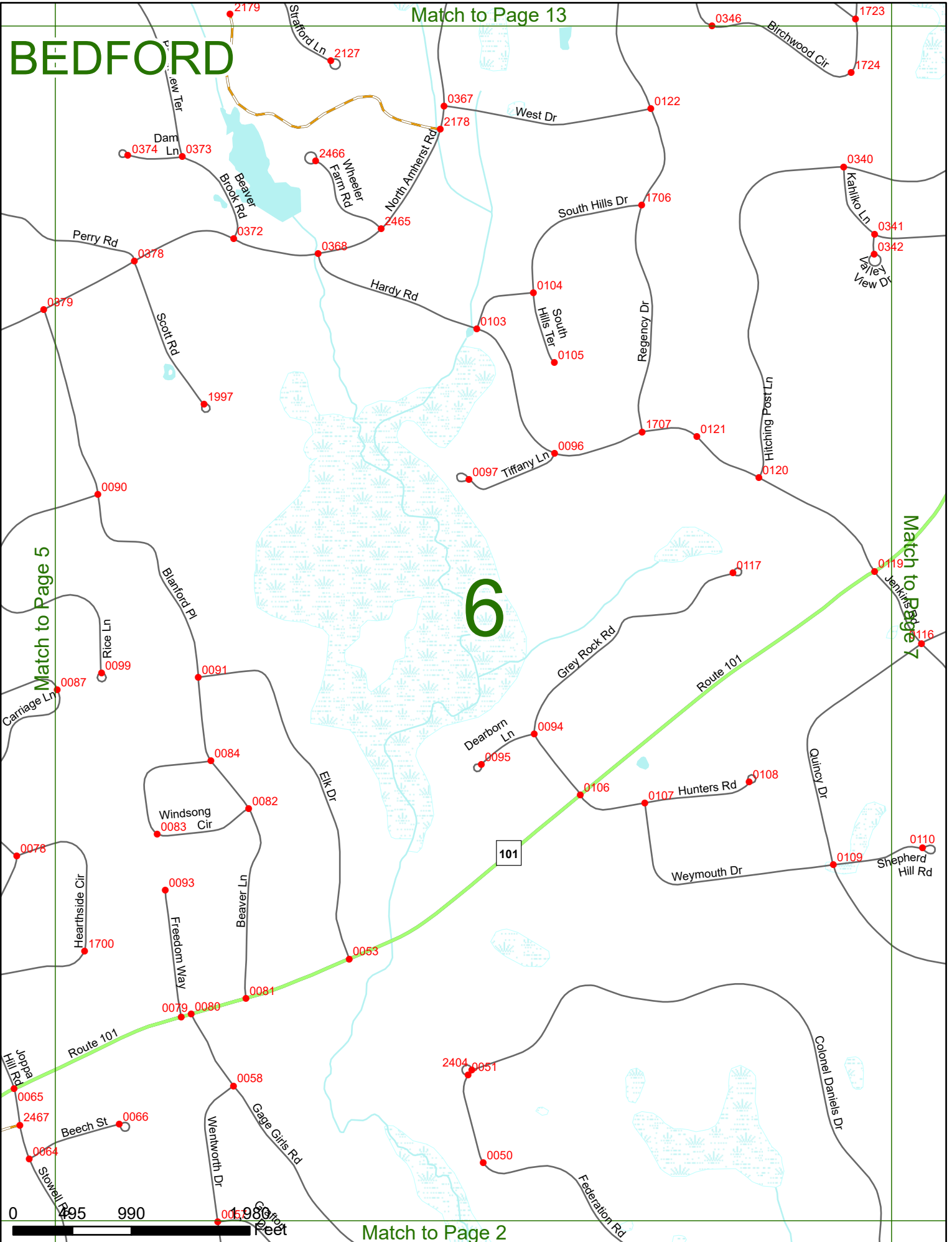
BEDFORD

Match to Page 13

6

Match to Page 5

Match to Page 7

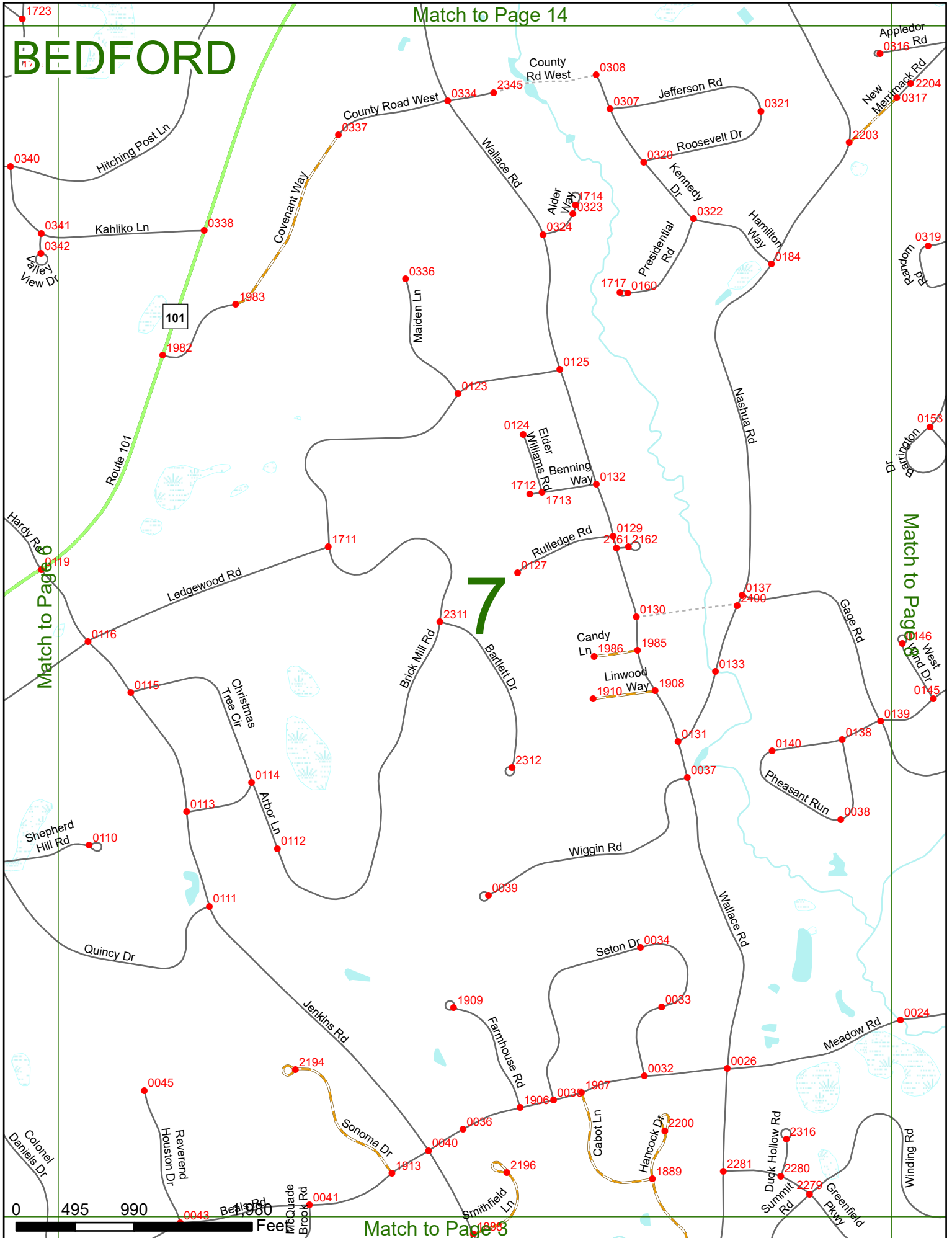


Match to Page 2

0 495 990 Feet

Match to Page 14

BEDFORD



Match to Page 9

Match to Page 10

Match to Page 3



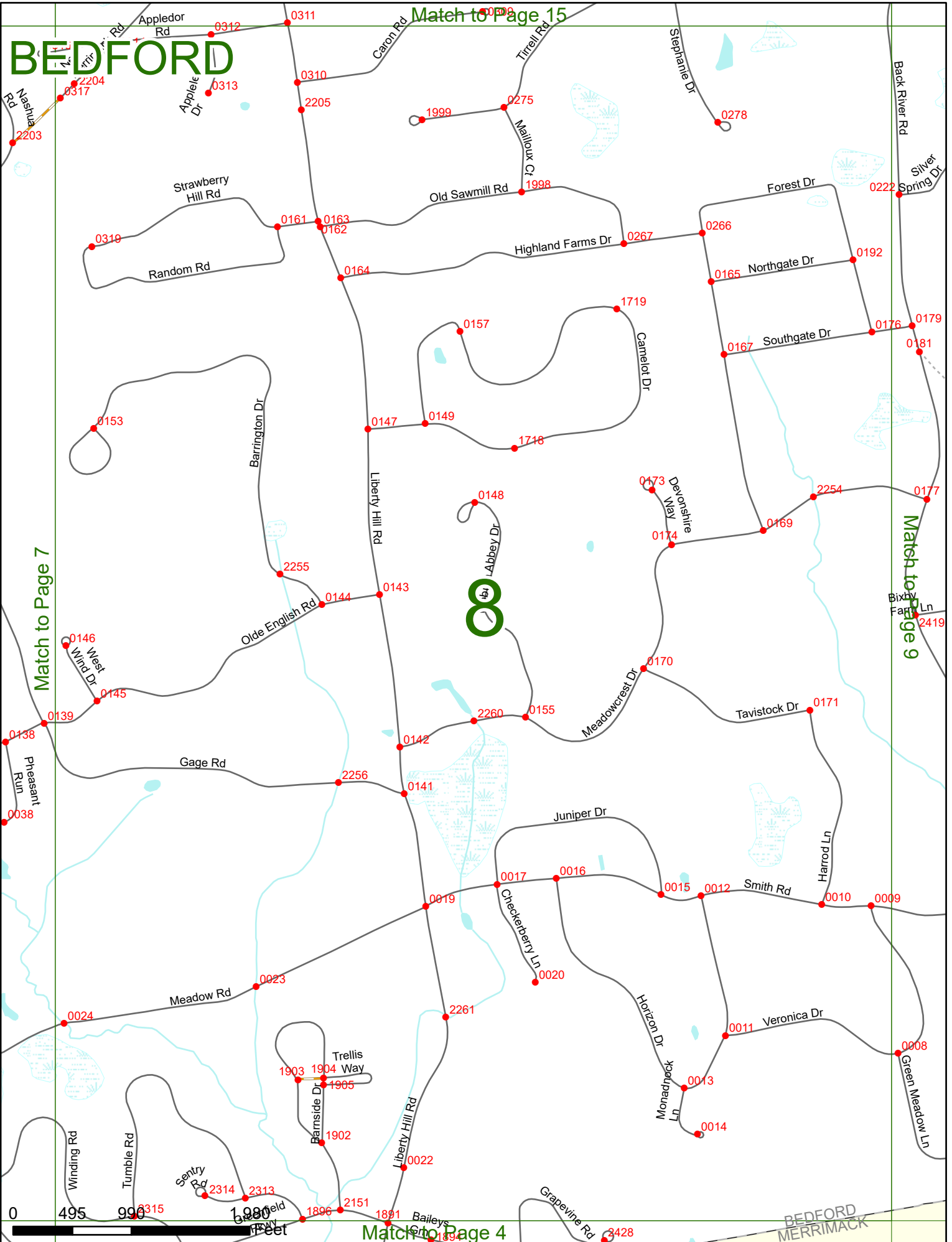
BEDFORD

Match to Page 15

Match to Page 7

Match to Page 9

Match to Page 4



0 495 990 1980 Feet

BEDFORD MERRIMACK

BEDFORD

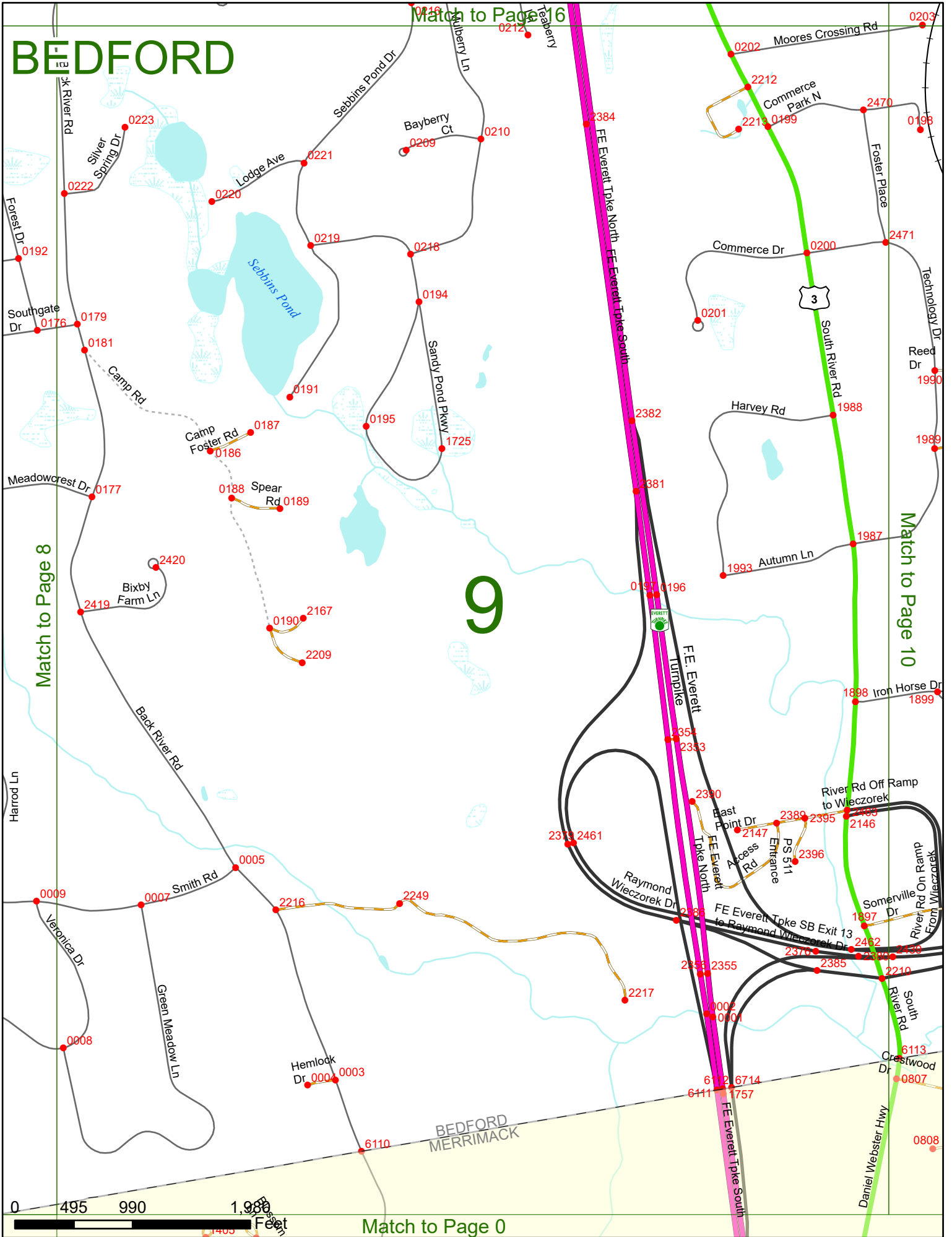

Match to Page 16

Match to Page 8

Match to Page 10

9

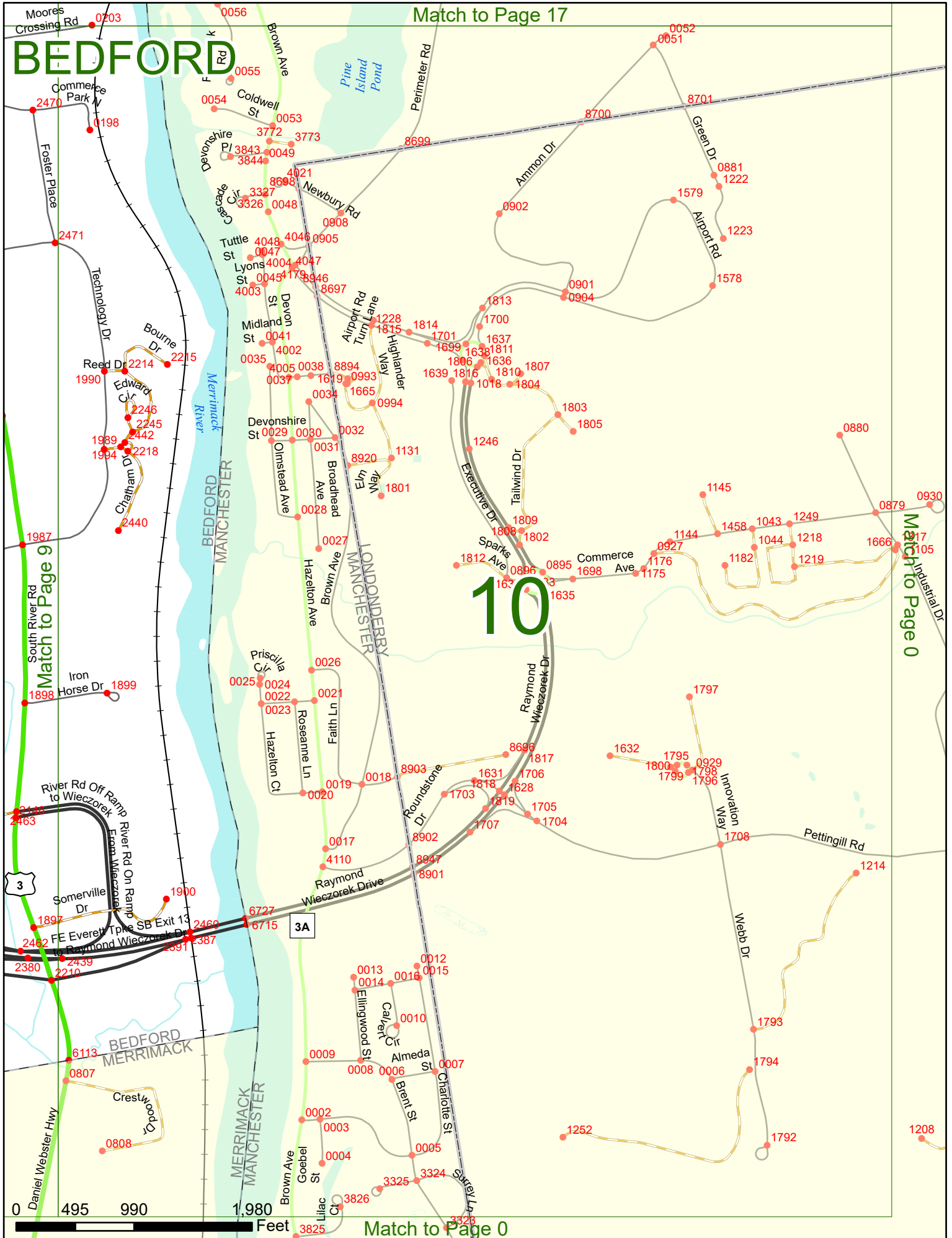
Match to Page 0



BEDFORD

Match to Page 17

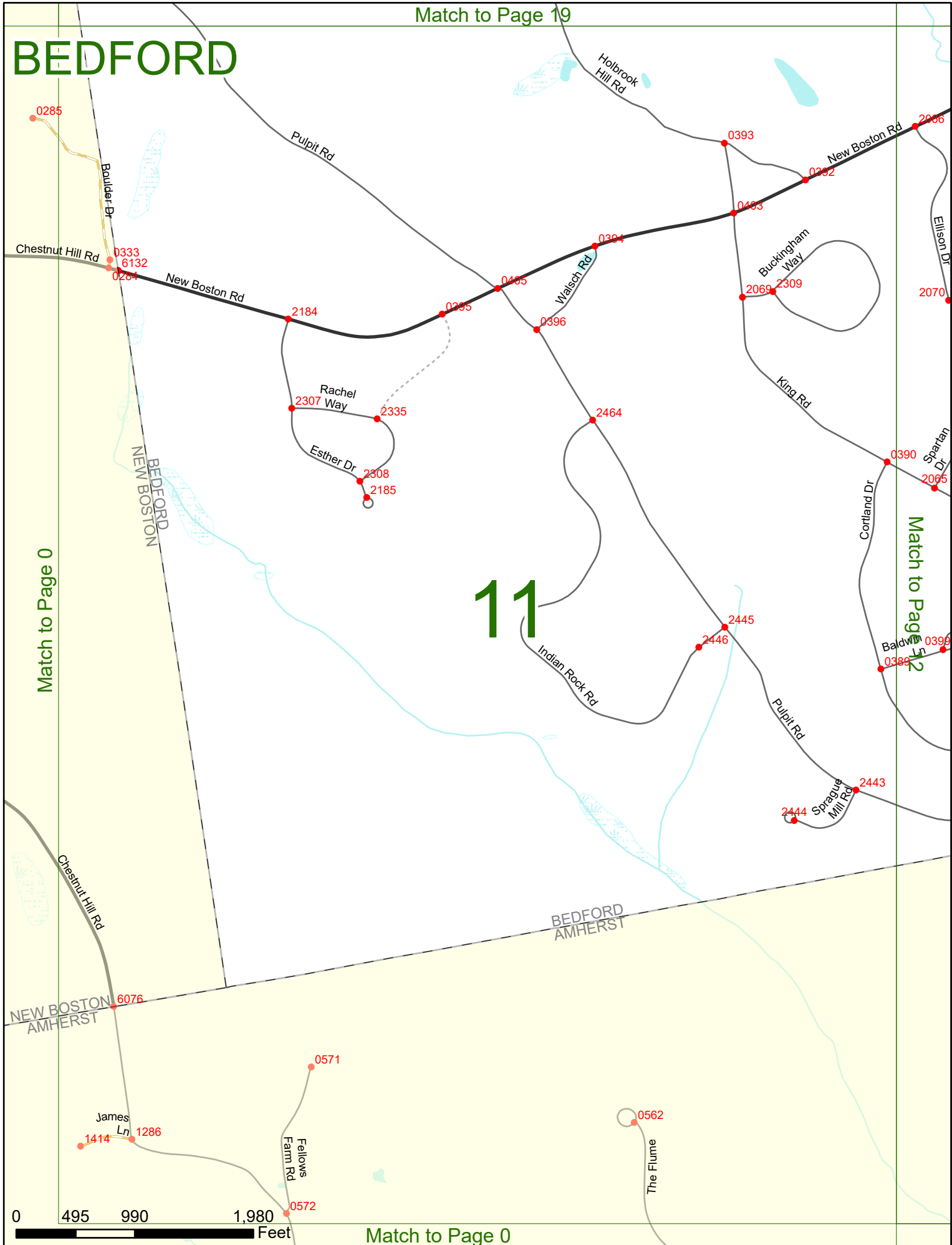
10



0 495 990 1,980 Feet

Match to Page 0

BEDFORD



Match to Page 0

Match to Page 12

11

0 495 990 1,980 Feet

Match to Page 0

BEDFORD


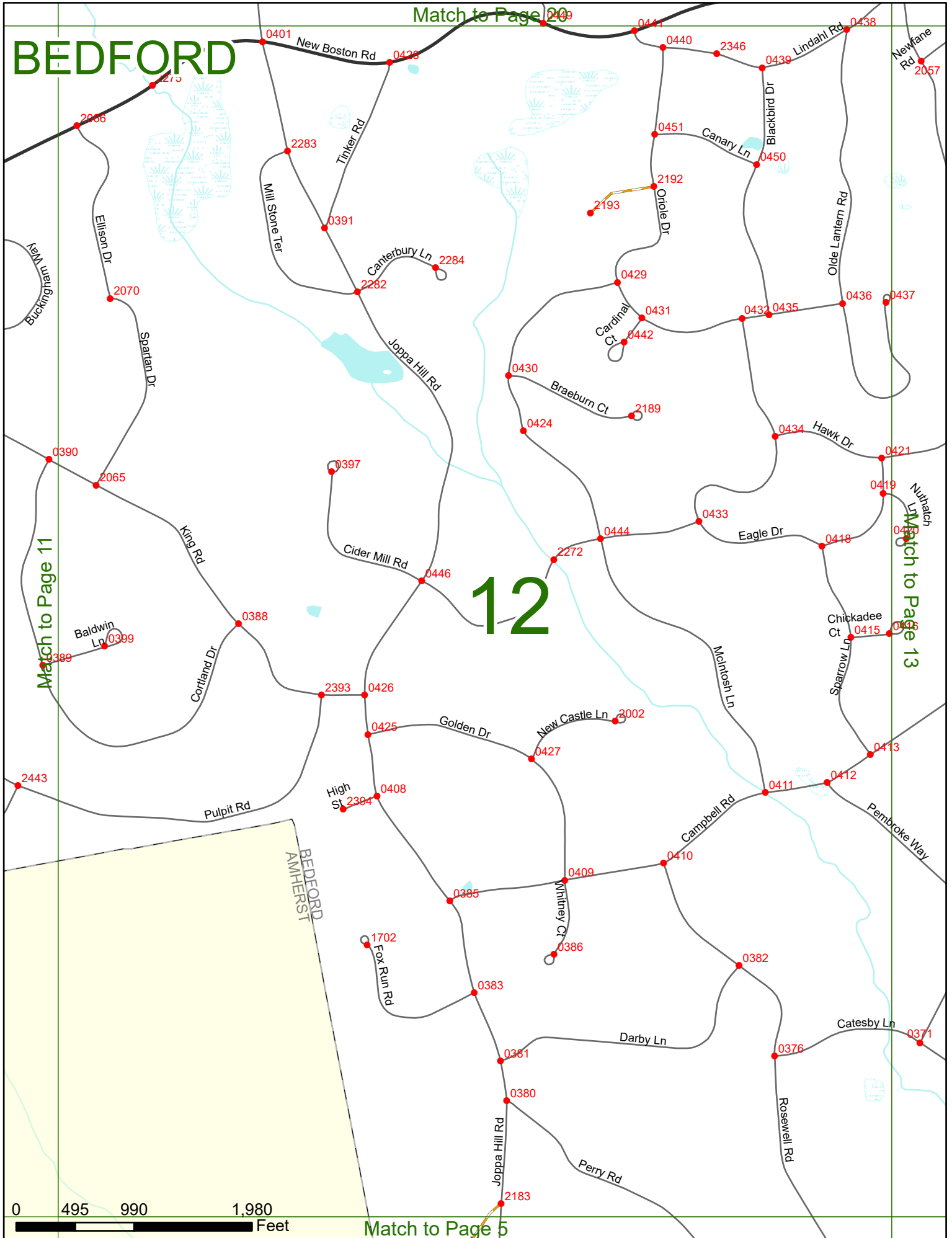
Match to Page 20

Match to Page 11

Match to Page 13

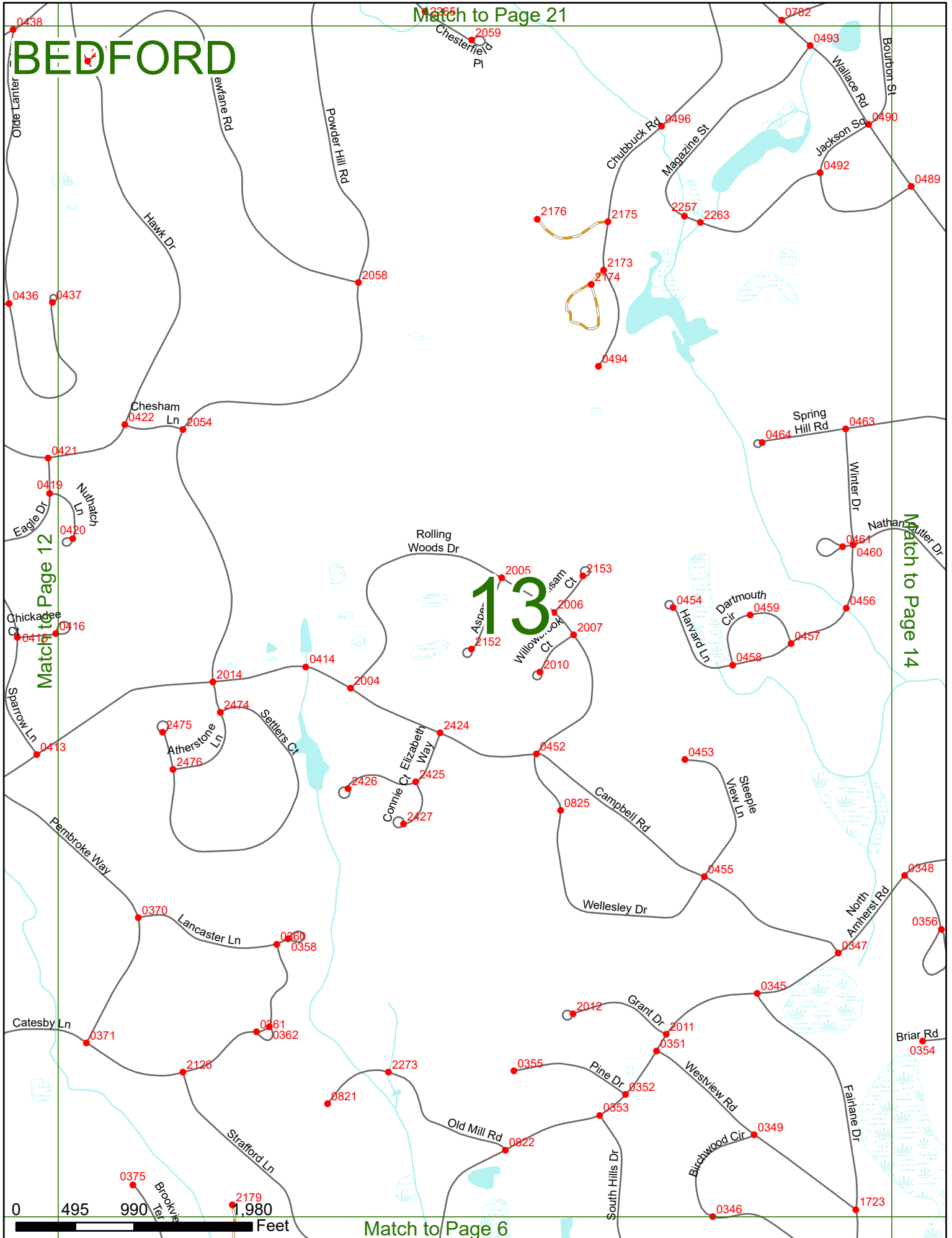
12

Match to Page 5



Match to Page 21

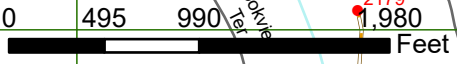
BEDFORD



Match to Page 12

Match to Page 14

13



Match to Page 6

BEDFORD

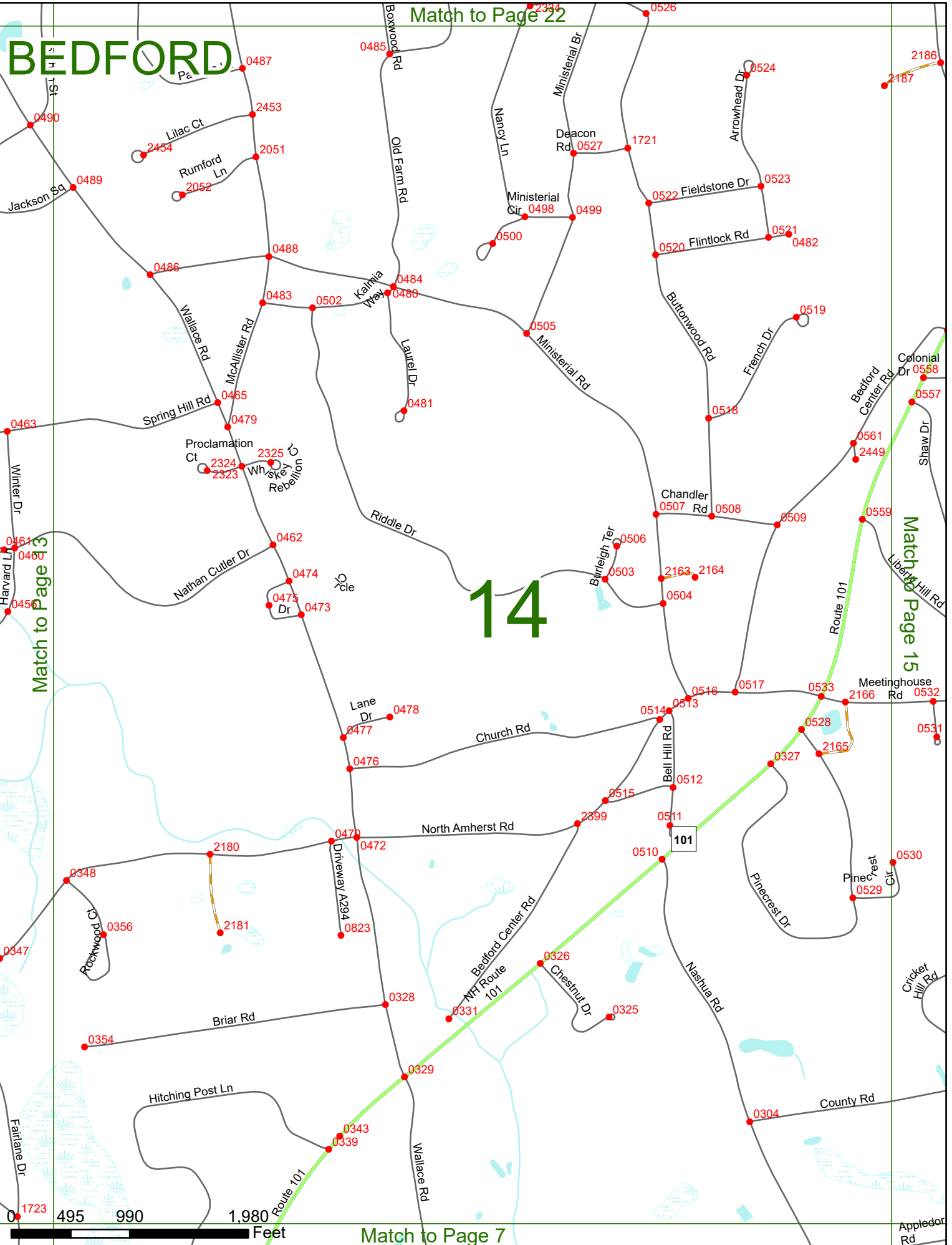
Match to Page 22

14

Match to Page 3

Match to Page 15

Match to Page 7



BEDFORD

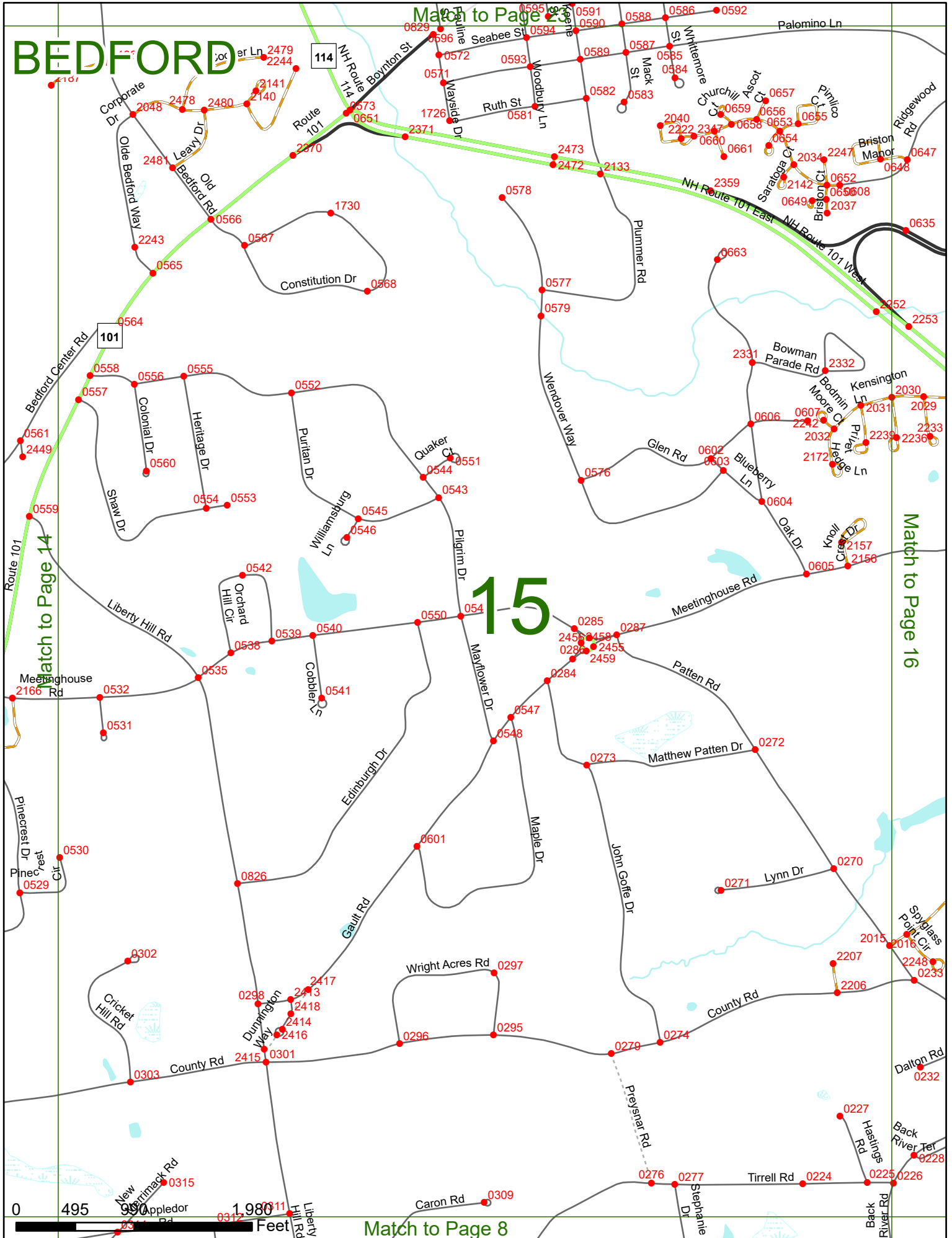
Match to Page 23

Match to Page 14

Match to Page 16

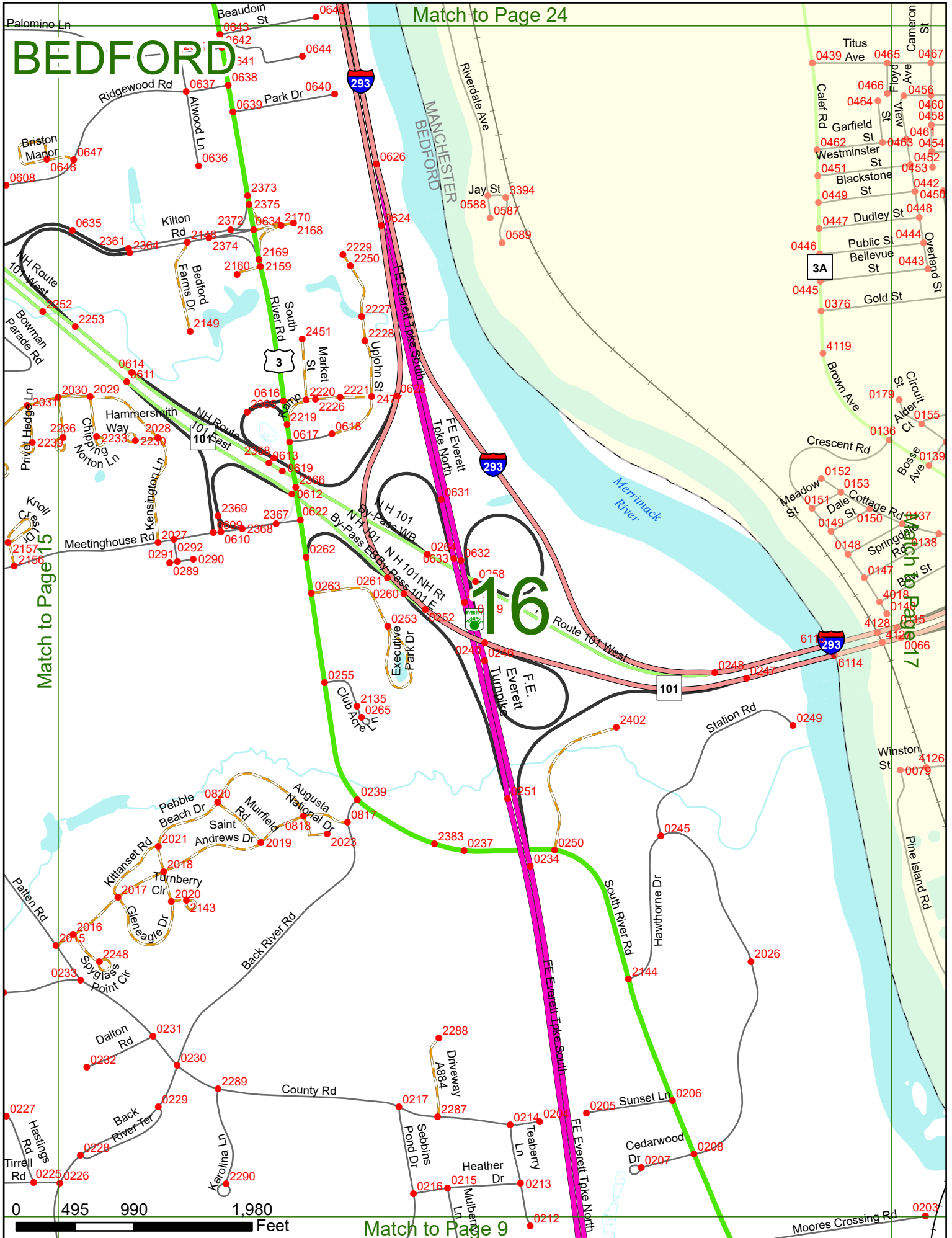
15

Match to Page 8



BEDFORD

Match to Page 24



Match to Page 15

Match to Page 17

Match to Page 9



BEDFORD

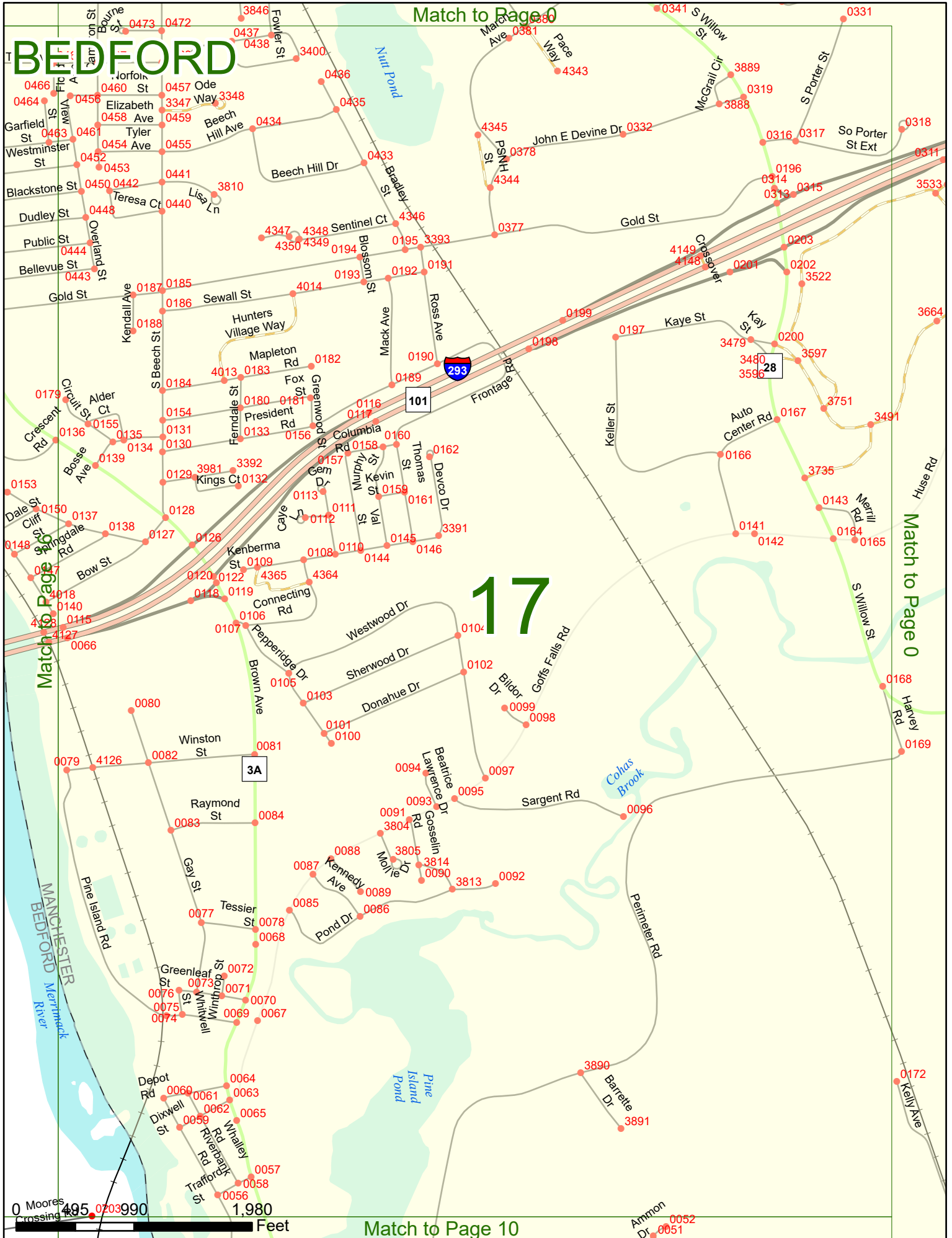
Match to Page 0

17

Match to Page 0

Match to Page 10

0 Moors Crossing Rd 495 0703990 1,980 Feet



BEDFORD

Match to Page 0

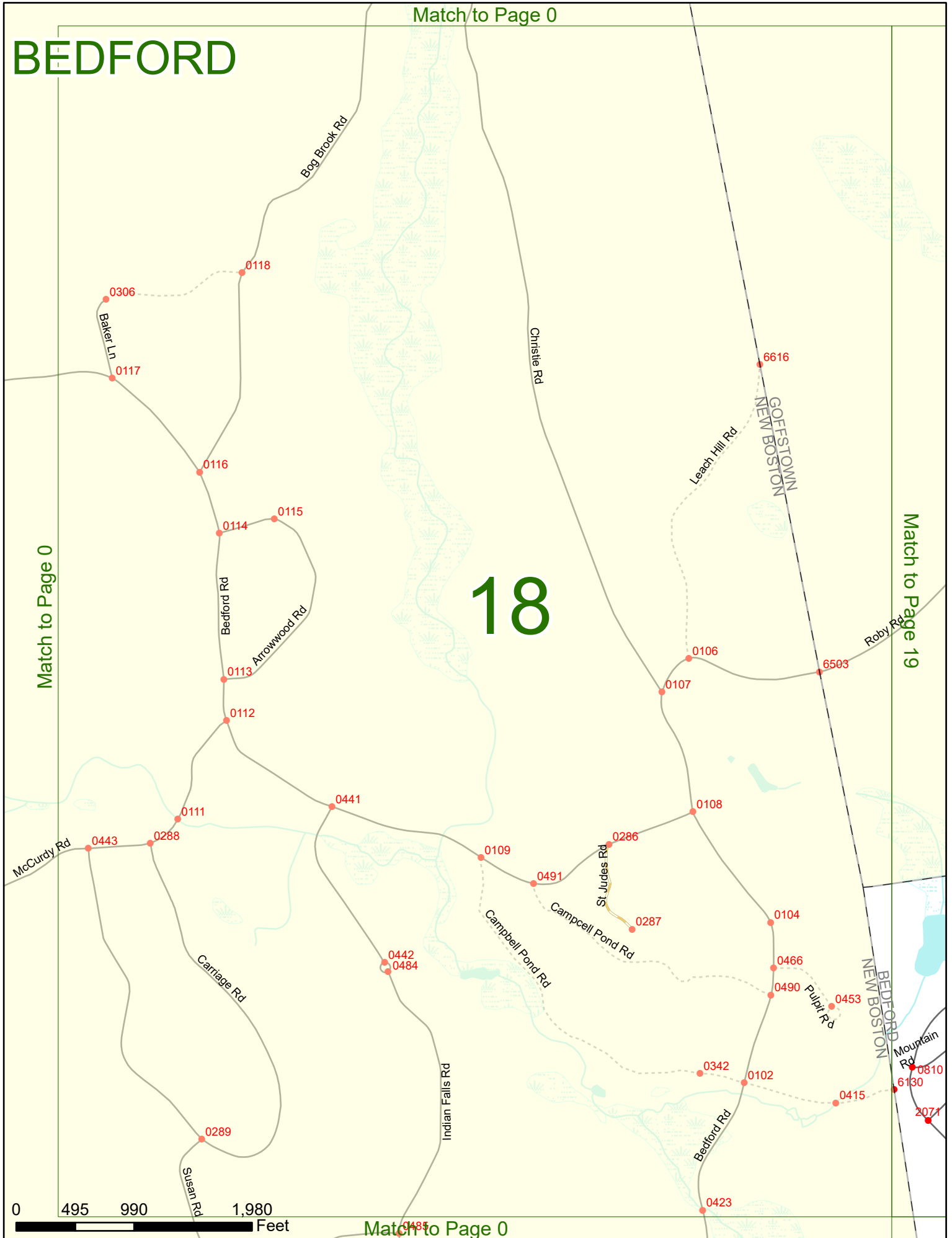
18

Match to Page 0

Match to Page 19

0 495 990 1,980 Feet

Match to Page 0



BEDFORD

19

Match to Page 18

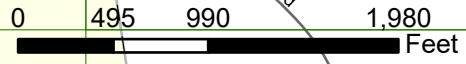
Match to Page 20

GOFFSTOWN
BEDFORD

BEDFORD
NEW BOSTON

A detailed map of a residential area in Bedford, New Boston. The streets shown include Mountain Rd, Three Corners Rd, Rockbound Rd, Pulbit Rd, and Campbell Pond Rd. House numbers are marked with red dots: 0810, 6130, 2071, 0809, 2073, 2074, 2075, and 2072. A pond is also visible in the area.

A map segment showing Holbrook Hill Rd and Normand Cir. House numbers are marked with red dots: 2129, 2130, and 2138.



BEDFORD

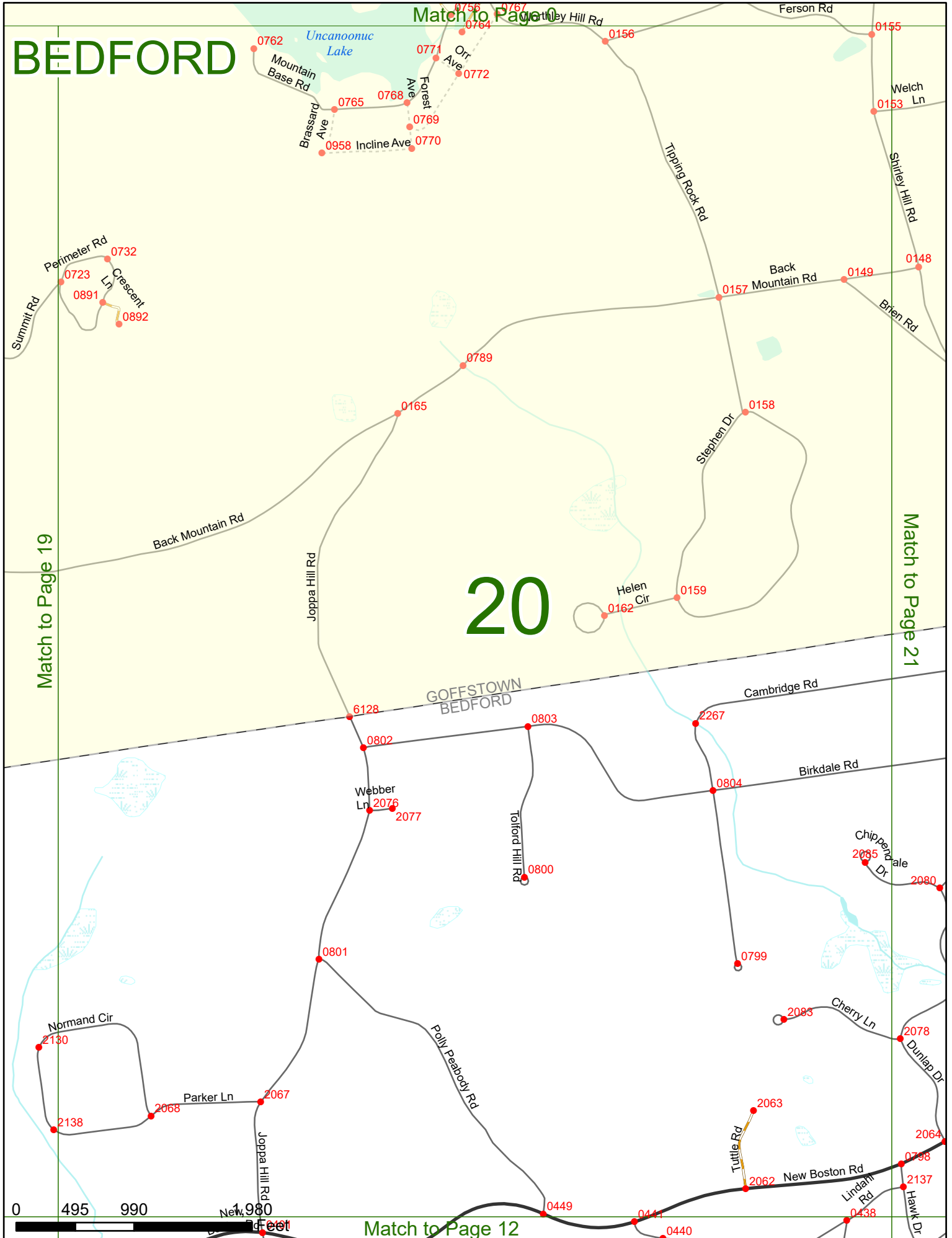
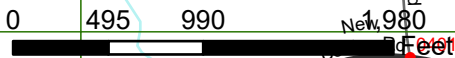
Match to Page 0

20

Match to Page 19

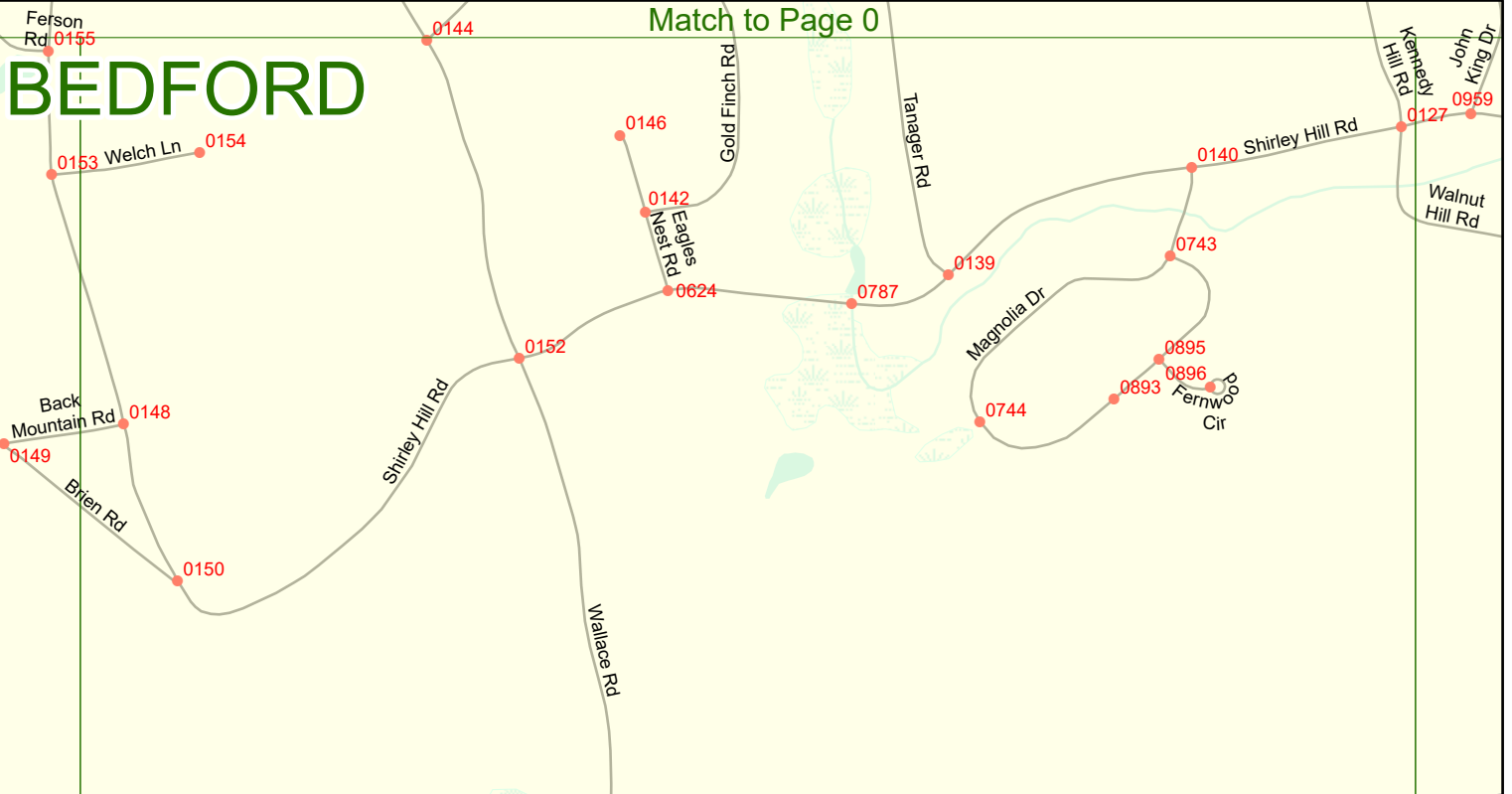
Match to Page 21

Match to Page 12

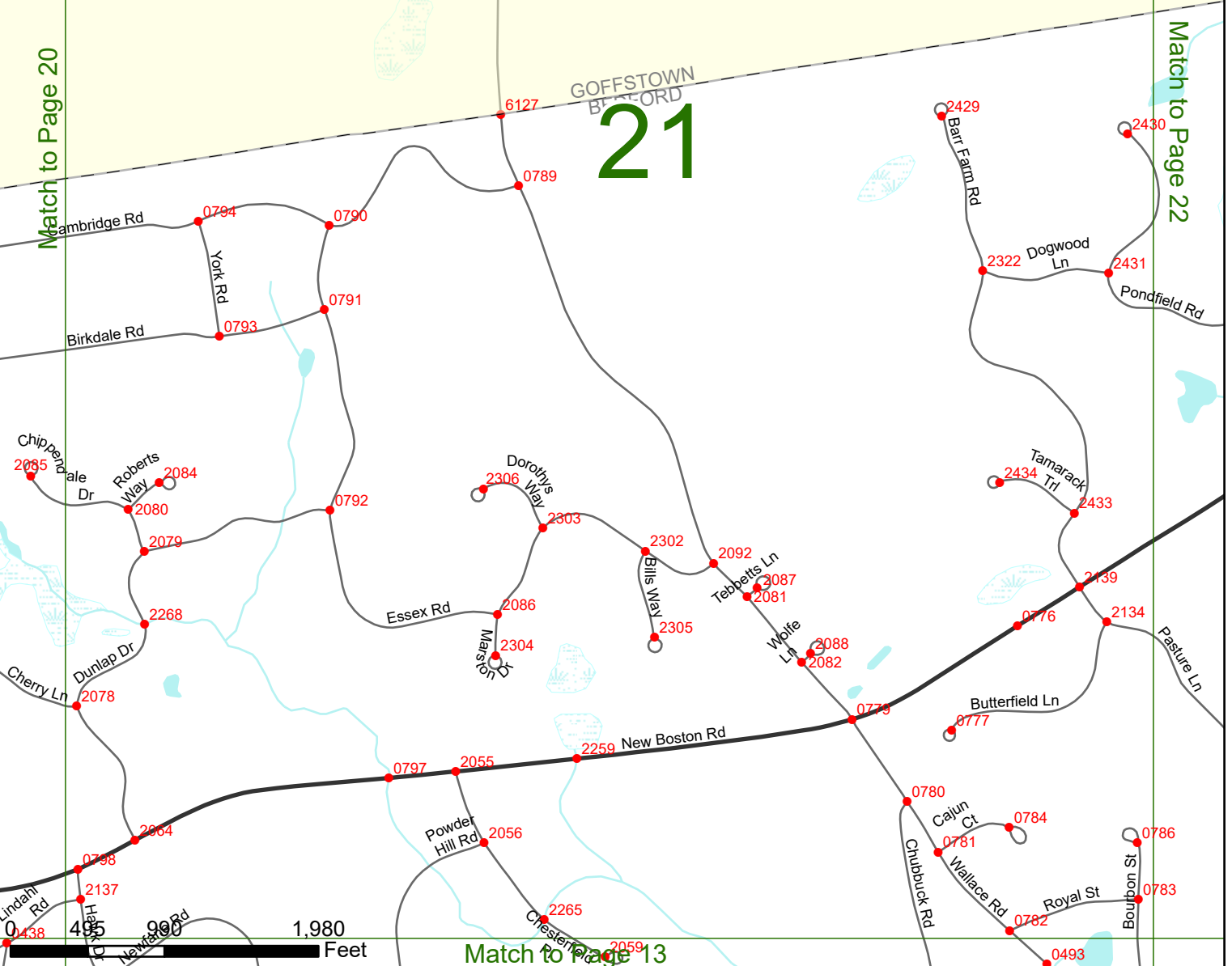


BEDFORD

Match to Page 0



21



BEDFORD

Match to Page 0

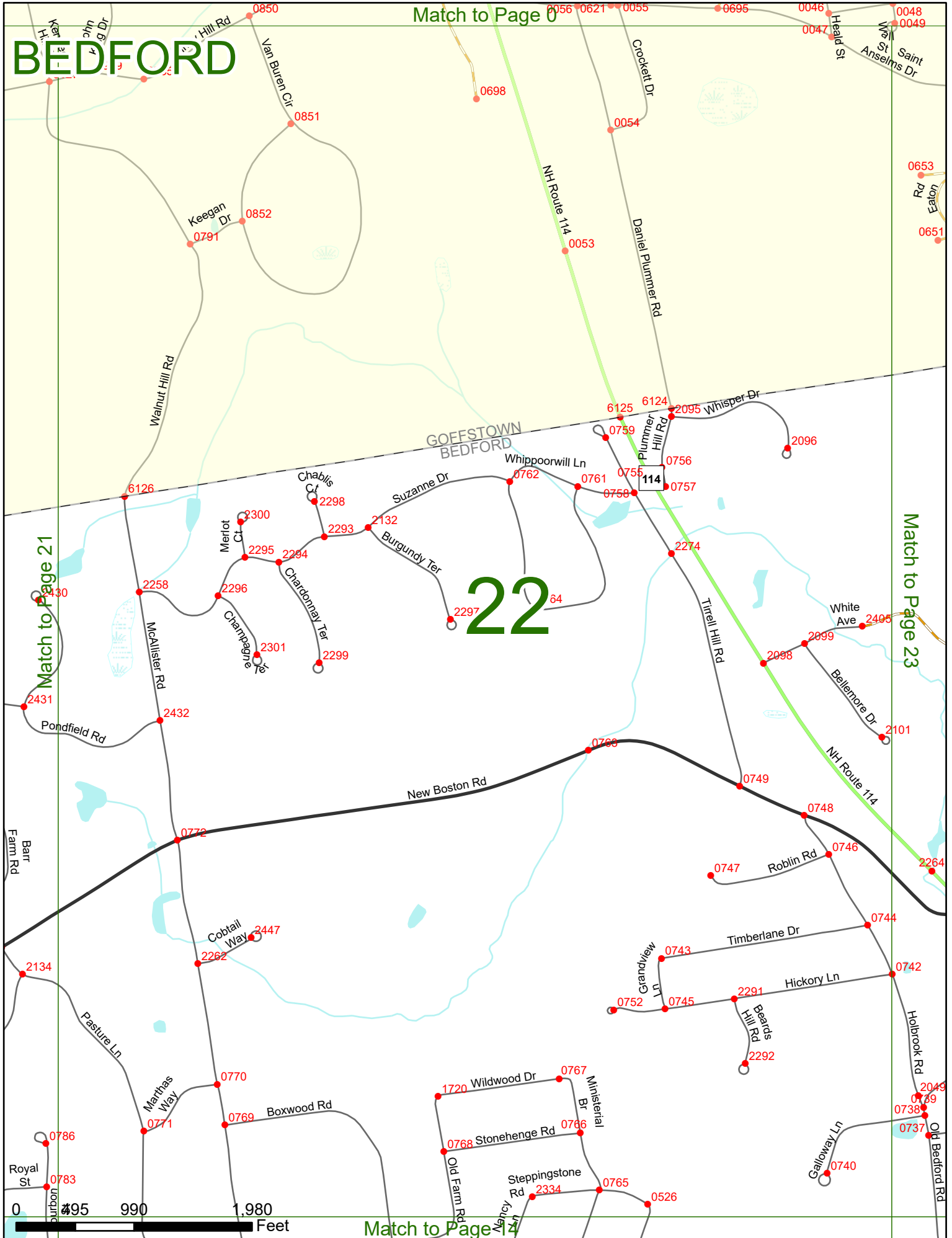
22

Match to Page 21

Match to Page 23

0 495 990 1,980 Feet

Match to Page 17



BEDFORD


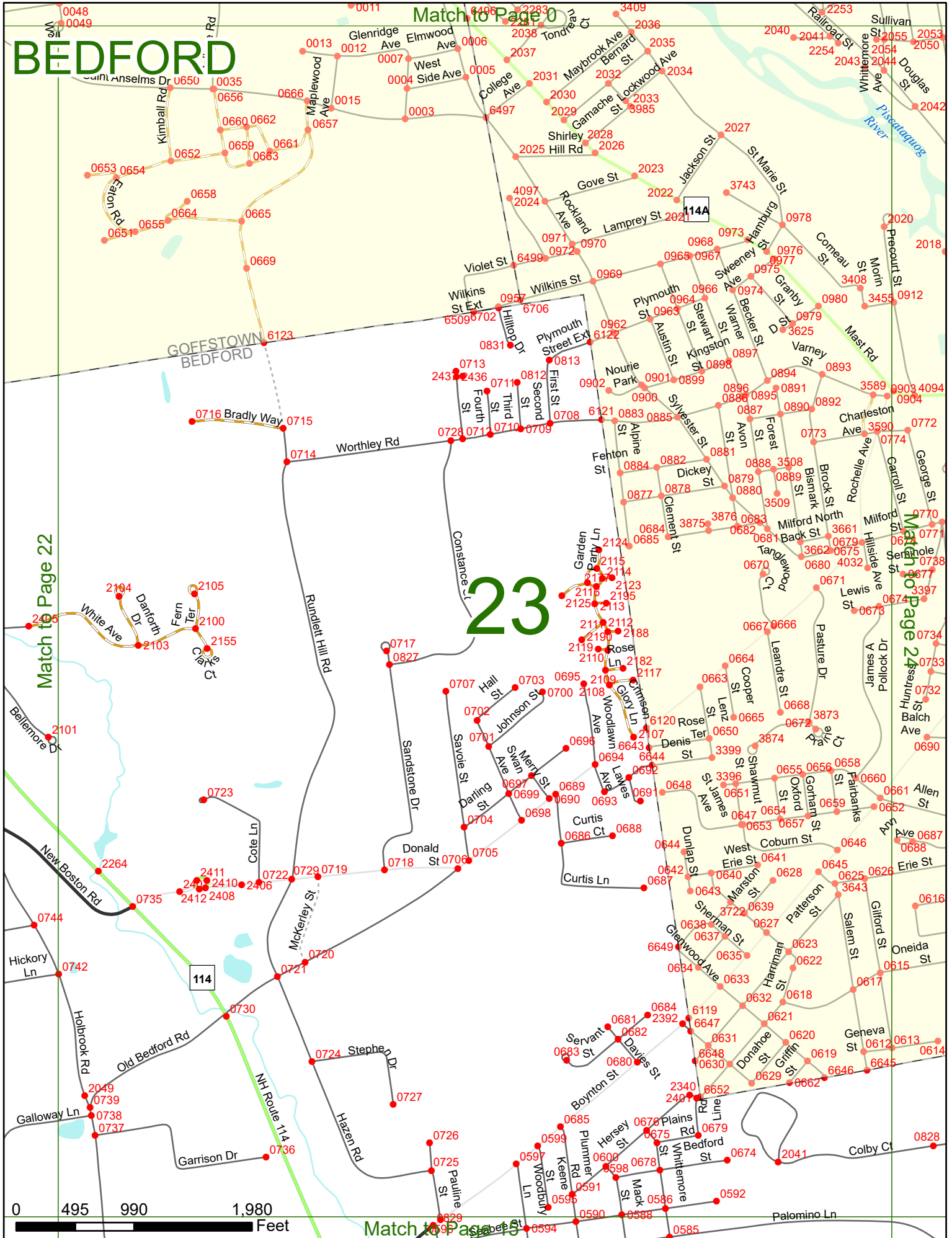
Match to Page 0

23

Match to Page 22

Match to Page 24

Match to Page 15



BEDFORD



Match to Page 23

24

Match to Page 16

Match to Page 16

0 495 990 Feet