








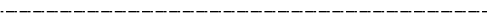









Maps and data sets are not guaranteed to be free from errors and omissions. Data is in a constant state of update and correction by various groups and agencies. Information displayed on this map is the best available at the time of publication.

# 2024 Nodal Reference Bookmap

## LEGEND

<p><b>Divided Highway Limited Access</b></p> 	<p><b>Turnpike Toll Road</b></p> 	<p><b>U.S. Route</b></p> 	<p><b>N.H. Route</b></p> 
<p><b>State Roads (Carries NO Route Number)</b></p> 	<p><b>Local Roads</b></p> 	<p><b>Class 6 Roads (Not Maintained)</b></p> 	
 <p>State Line</p>  <p>County Line</p>  <p>Town Line</p>  <p>Rivers &amp; Streams</p>	 <p>Lakes &amp; Ponds</p>  <p>State Parks</p>  <p>National &amp; State Forests</p>  <p>Reference Nodes</p>		

NHDOT will accept crash locations based on the State of NH Uniform Police Traffic Accident Report.

Crash occurred on:

**Option 1**     Street Address  
                   123 Main Street

**Option 2**     Route No and/or     Distance from             NESW             Intesecting Road, Bridge,  
                   Street name             Intersecting Street                                     Town/County line  
                   Main Street                     500                     E                     Oak Street

**Option 3**     First Node                     Distance from First Node                     Second Node  
                   515                                     212                                     632

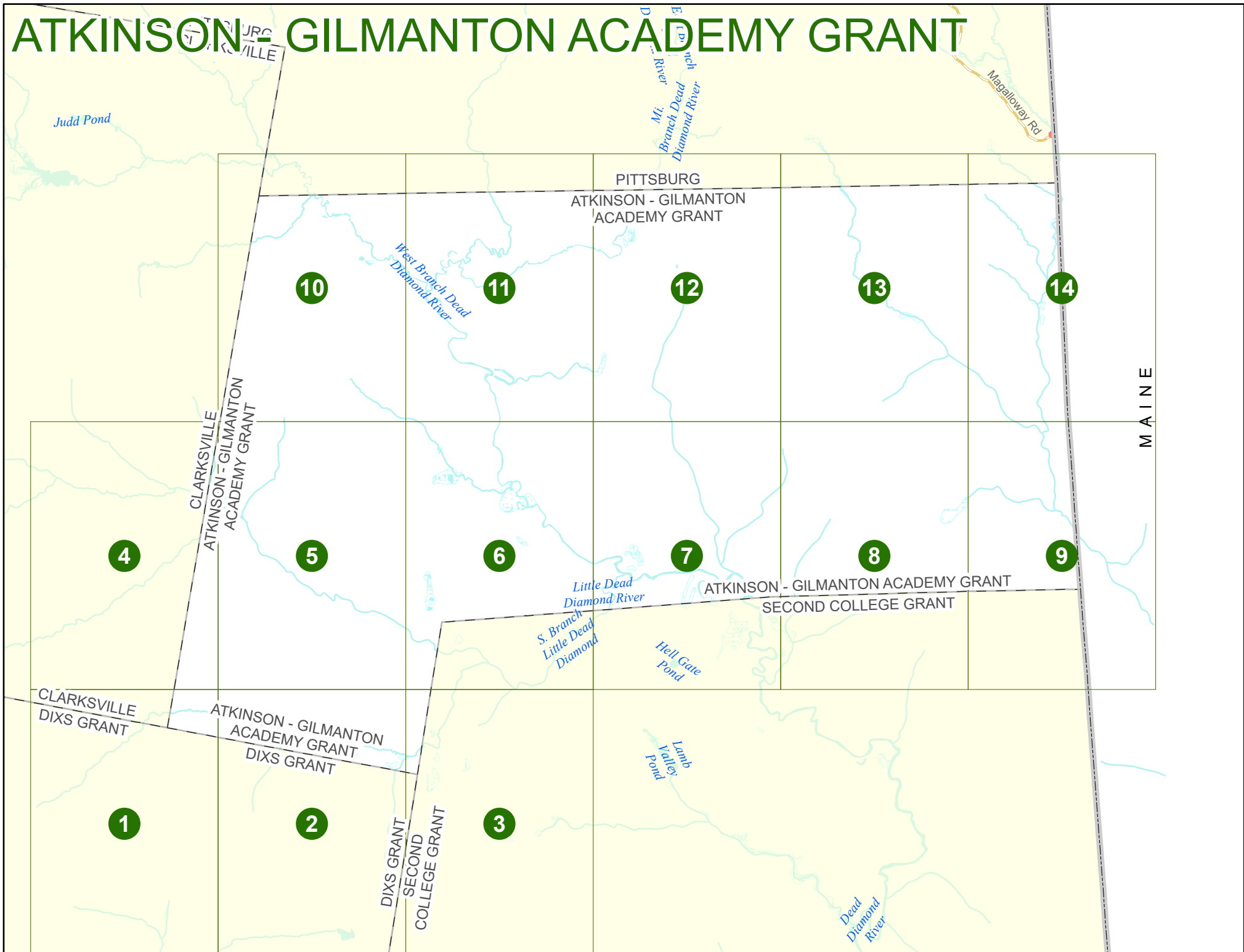
**Option 4**     Route No and/or             Mile Marker on Interstate Only             NESW             Mile (Marker)  
                   Street name  
                   189S                                     700 feet                                     S                     36.8

**Option 3 – Example**

Street Name                     Loudon Road  
First Node                             803  
Distance from First Node             318 Ft  
Second Node                             813



# ATKINSON - GILMANTON ACADEMY GRANT



# ATKINSON - GILMANTON ACADEMY GRANT

CLARKSVILLE  
DIXS GRANT

CLARKSVILLE  
ATKINSON - GILMANTON  
ACADEMY GRANT

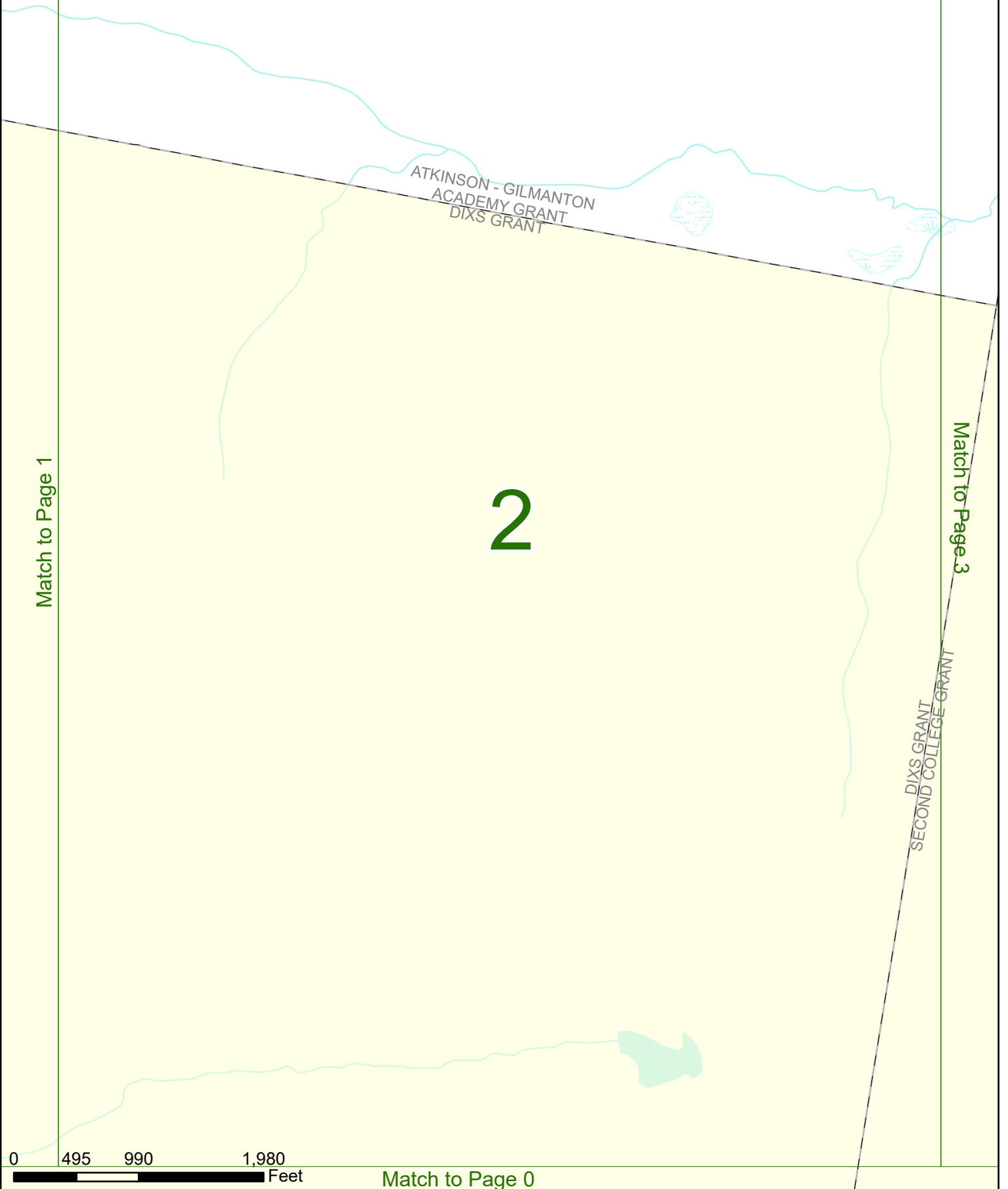
ATKINSON - GILMANTON  
ACADEMY GRANT  
DIXS GRANT

Match to Page 0

Match to Page 2

1

# ATKINSON - GILMANTON ACADEMY GRANT



Match to Page 1

Match to Page 3

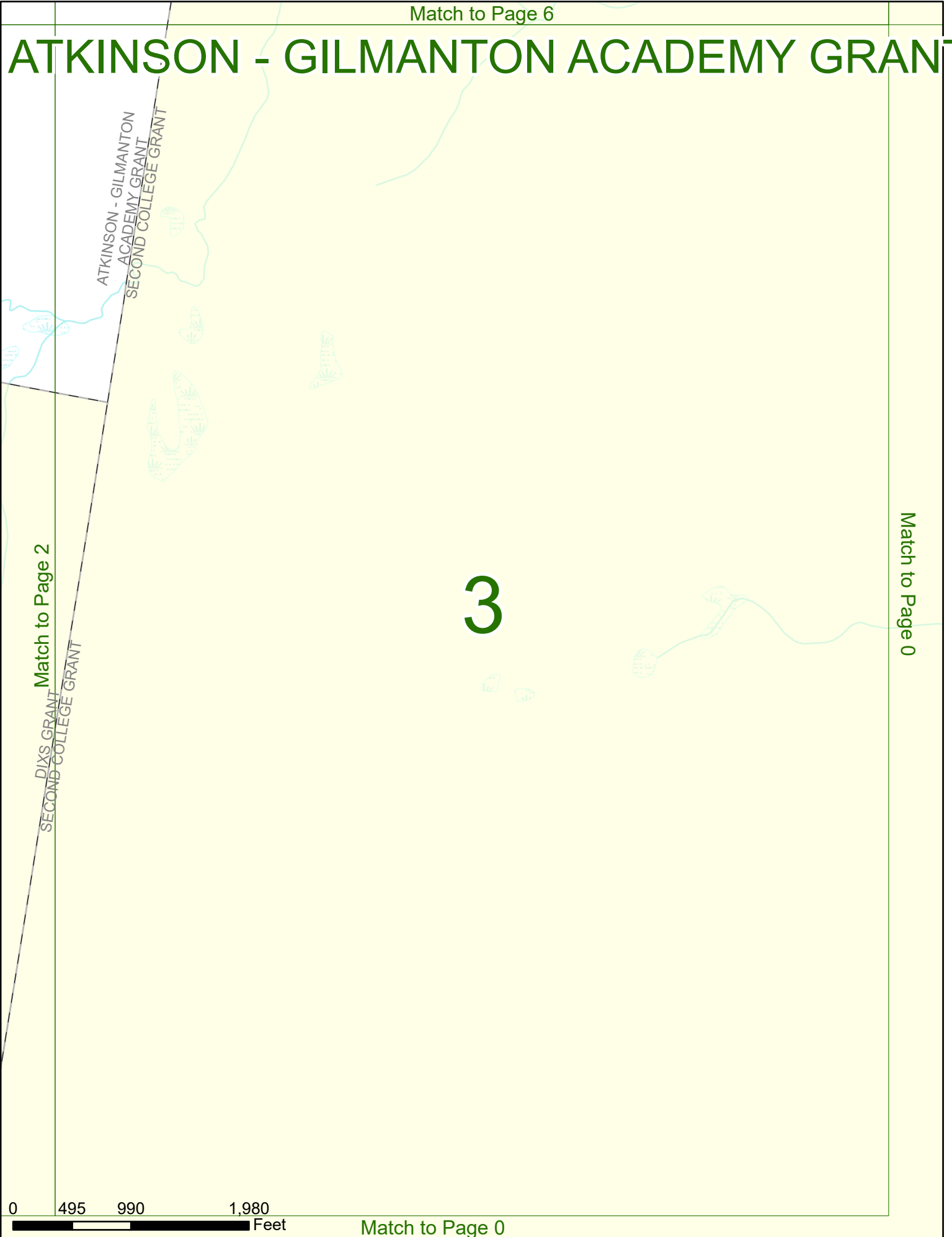
DIXS GRANT  
SECOND COLLEGE GRANT

2

0 495 990 1,980 Feet

Match to Page 0

# ATKINSON - GILMANTON ACADEMY GRANT



Match to Page 2

Match to Page 0

0 495 990 1,980 Feet

Match to Page 0

Match to Page 0

# ATKINSON - GILMANTON ACADEMY GRANT

Match to Page 0

4

Match to Page 5

CLARKSVILLE  
ATKINSON - GILMANTON  
ACADEMY GRANT

0 495 990 1,980 Feet

Match to Page 1

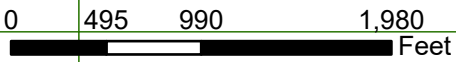
# ATKINSON - GILMANTON ACADEMY GRANT

CLARKSVILLE  
ATKINSON - GILMANTON  
ACADEMY GRANT

Match to Page 4

5

Match to Page 6



Match to Page 2



# ATKINSON - GILMANTON ACADEMY GRANT

Match to Page 5

Match to Page 7

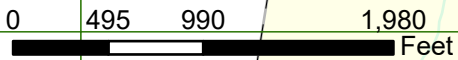
6

Dead  
Diamond River

Little Dead  
Diamond River

ATKINSON - GILMANTON  
ACADEMY GRANT  
SECOND COLLEGE GRANT

S. Branch  
Little Dead  
Diamond



Match to Page 3

# ATKINSON - GILMANTON ACADEMY GRANT

Match to Page 6

Match to Page 8

7

Little Dead  
Diamond River

Dead  
Diamond  
River

ATKINSON - GILMANTON  
ACADEMY GRANT  
SECOND COLLEGE GRANT

S. Branch  
Little Dead  
Diamond

Hell Gate  
Pond

0 495 990 1,980 Feet

Match to Page 0

# ATKINSON - GILMANTON ACADEMY GRANT

8

Match to Page 7

Match to Page 9

ATKINSON - GILMANTON  
ACADEMY GRANT  
SECOND COLLEGE GRANT

Dead Diamond  
River

0 495 990 1,980 Feet

Match to Page 0

Match to Page 14

# ATKINSON - GILMANTON ACADEMY GRANT

Match to Page 8

9

Match to Page 0

M A I N E

ATKINSON - GILMANTON  
ACADEMY GRANT  
SECOND COLLEGE GRANT

0 495 990 1,980 Feet

Match to Page 0

Match to Page 0

# ATKINSON GILMANTON ACADEMY GRANT

CLARKSVILLE  
PITTSBURG

PITTSBURG  
ATKINSON - GILMANTON  
ACADEMY GRANT

CLARKSVILLE  
ATKINSON - GILMANTON  
ACADEMY GRANT

Match to Page 11  
West-branch  
Dead Diamond  
River

# 10

Match to Page 0



Match to Page 5

Match to Page 0

# ATKINSON - GILMANTON ACADEMY GRANT

PITTSBURG  
ATKINSON - GILMANTON  
ACADEMY GRANT



Match to Page 10

Match to Page 12

11



Match to Page 6

Match to Page 0

# ATKINSON - GILMANTON ACADEMY GRANT

*Mt. Branch Dead  
Diamond River*

PITTSBURG  
ATKINSON - GILMANTON  
ACADEMY GRANT

*East Branch Dead  
Diamond River*

Match to Page 11

Match to Page 13

# 12

0 495 990 1,980 Feet

Match to Page 7

Match to Page 0

# ATKINSON - GILMANTON ACADEMY GRANT

PITTSBURG  
ATKINSON - GILMANTON  
ACADEMY GRANT

13

Match to Page 12

Match to Page 14

0 495 990 1,980 Feet

Match to Page 8



Match to Page 0

# ATKINSON - GILMANTON ACADEMY GRANT

PITTSBURG  
ATKINSON - GILMANTON  
ACADEMY GRANT

Match to Page 13

14

M A I N E

Match to Page 0

0 495 990 1,980 Feet

Match to Page 9