



Maps and data sets are not guaranteed to be free from errors and omissions. Data is in a constant state of update and correction by various groups and agencies. Information displayed on this map is the best available at the time of publication.

2024 Nodal Reference Bookmap

LEGEND

Divided Highway Limited Access	Turnpike Toll Road	U.S. Route	N.H. Route
			
State Roads (Carries NO Route Number)	Local Roads	Class 6 Roads (Not Maintained)	Private Roads
			
	State Line		Lakes & Ponds
	County Line		State Parks
	Town Line		National & State Forests
	Rivers & Streams		Reference Nodes

NHDOT will accept crash locations based on the State of NH Uniform Police Traffic Accident Report.

Crash occurred on:

Option 1 Street Address
 123 Main Street

Option 2 Route No and/or Distance from NESW Intesecting Road, Bridge,
 Street name Intersecting Street Town/County line
 Main Street 500 E Oak Street

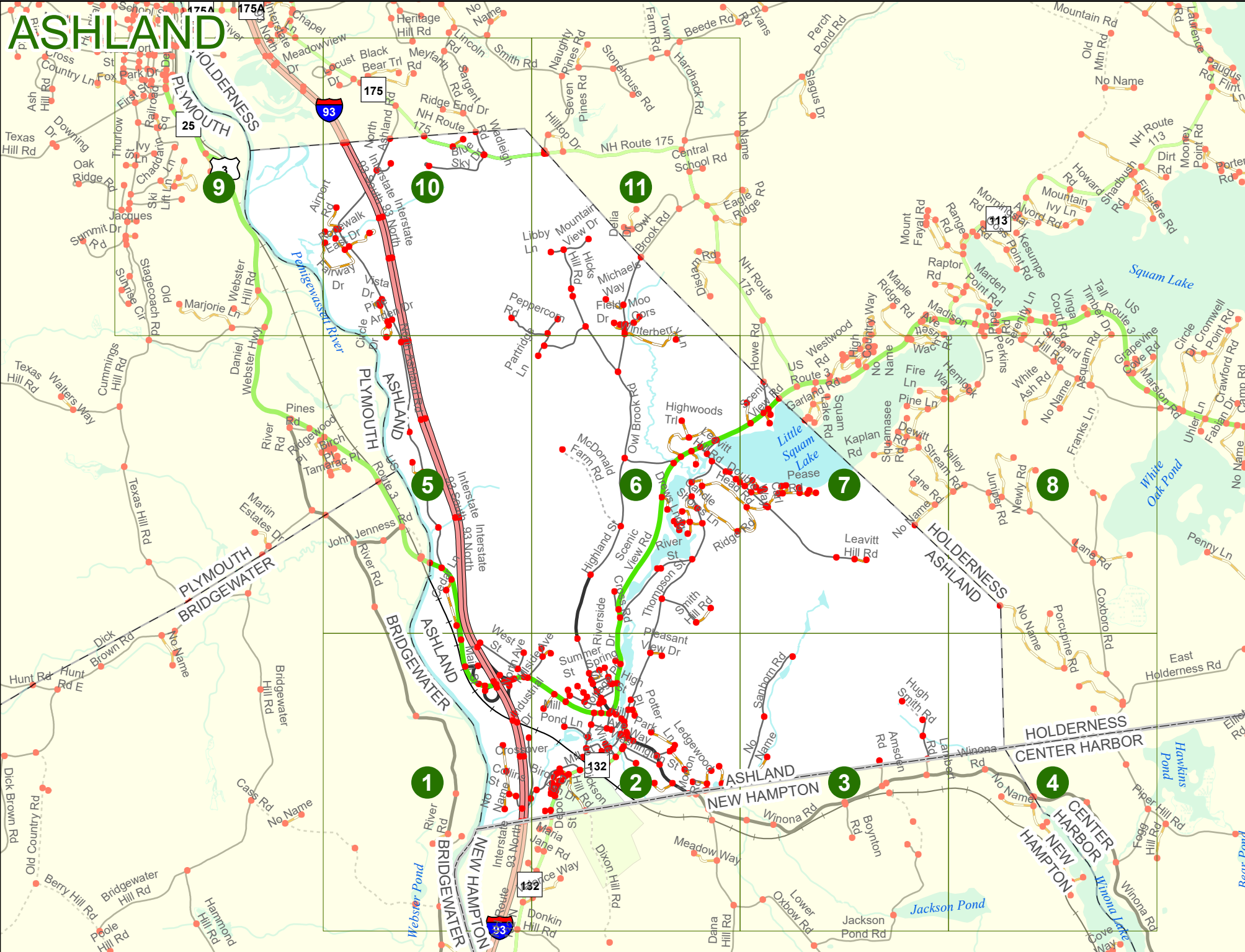
Option 3 First Node Distance from First Node Second Node
 515 212 632

Option 4 Route No and/or Mile Marker on Interstate Only NESW Mile (Marker)
 Street name
 189S 700 feet S 36.8

Option 3 – Example

Street Name Loudon Road
First Node 803
Distance from First Node 318 Ft
Second Node 813





ASHLAND

Match to Page 5

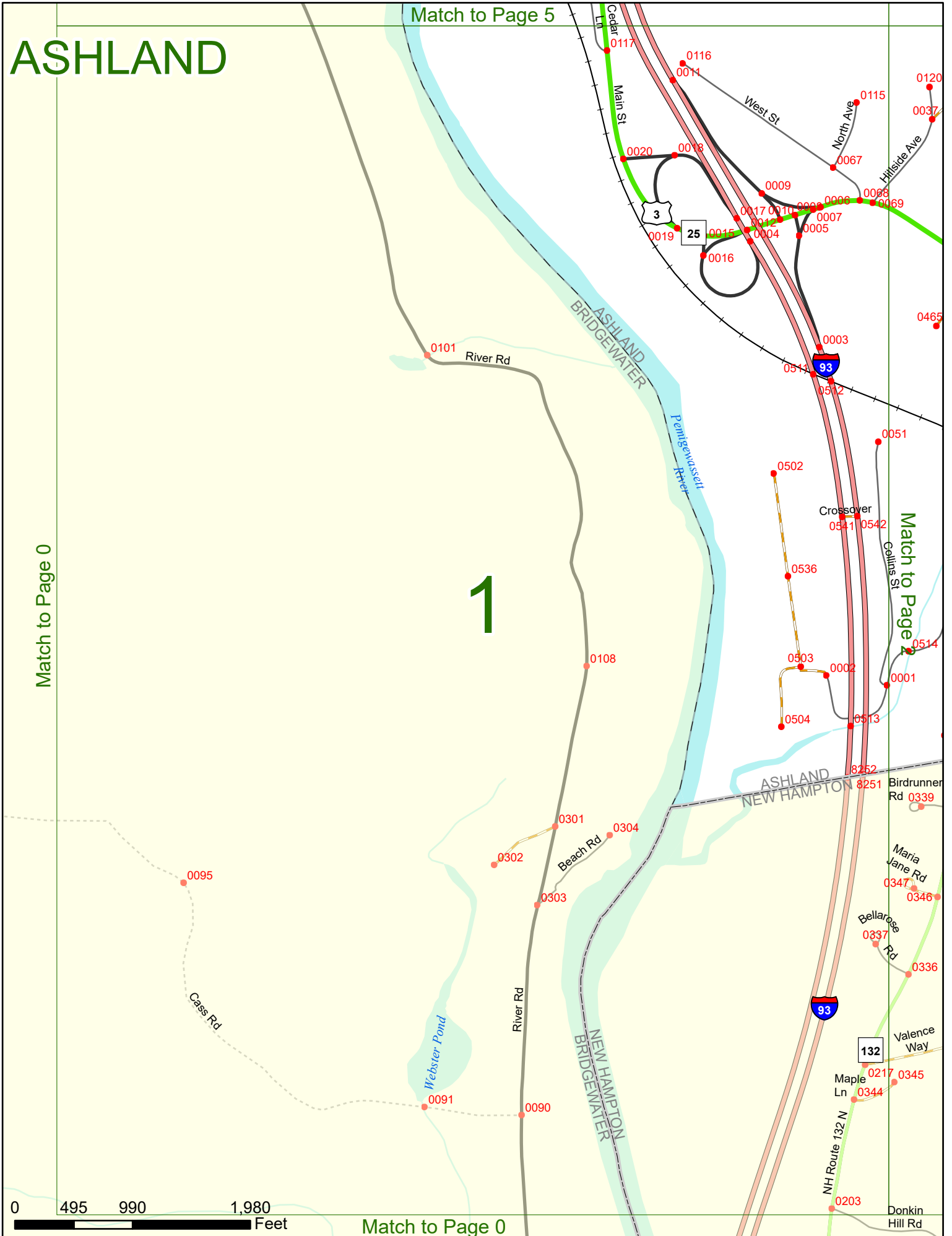
Match to Page 0

1

Match to Page 2

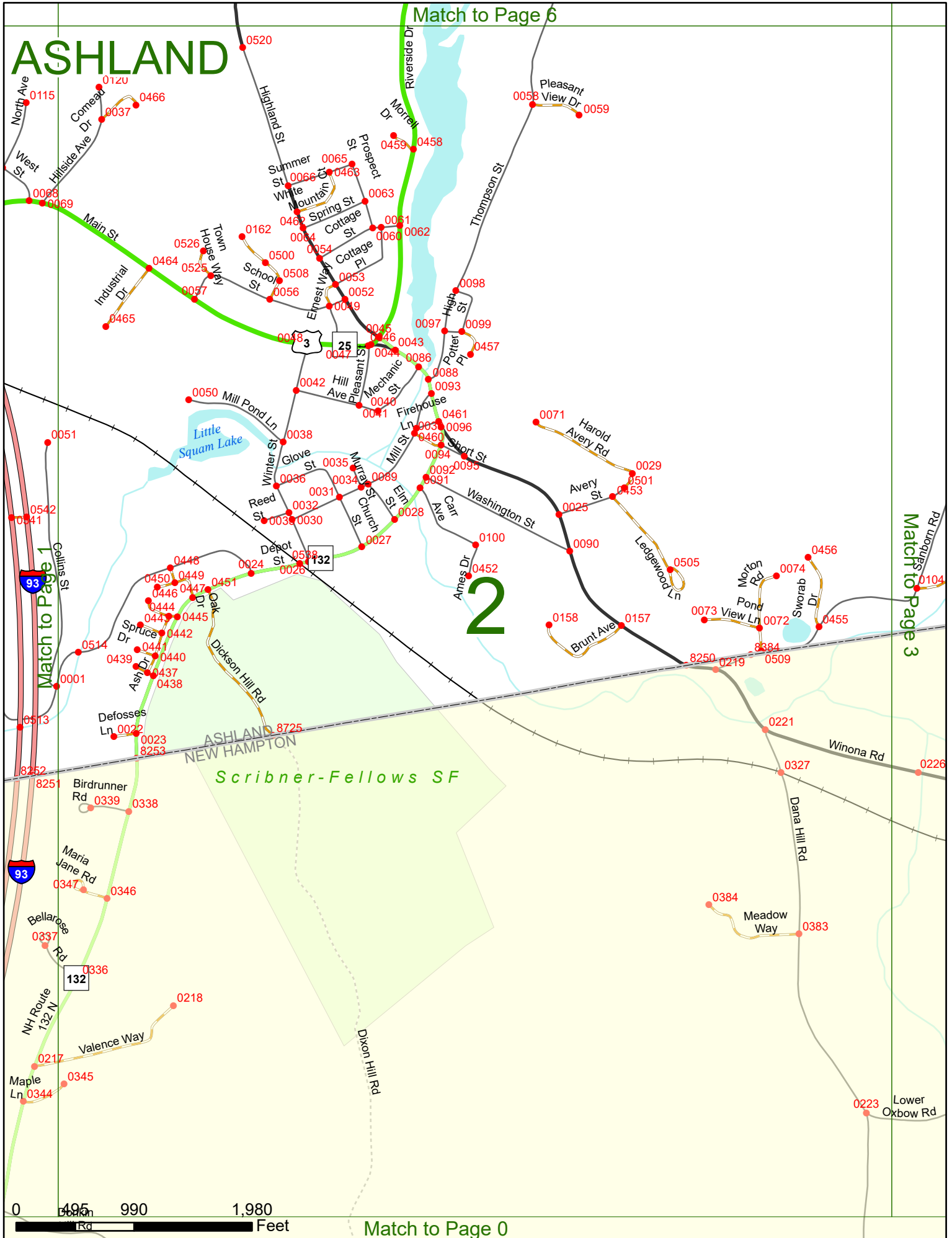
0 495 990 1,980 Feet

Match to Page 0




ASHLAND

Match to Page 6



Match to Page 1

Match to Page 3




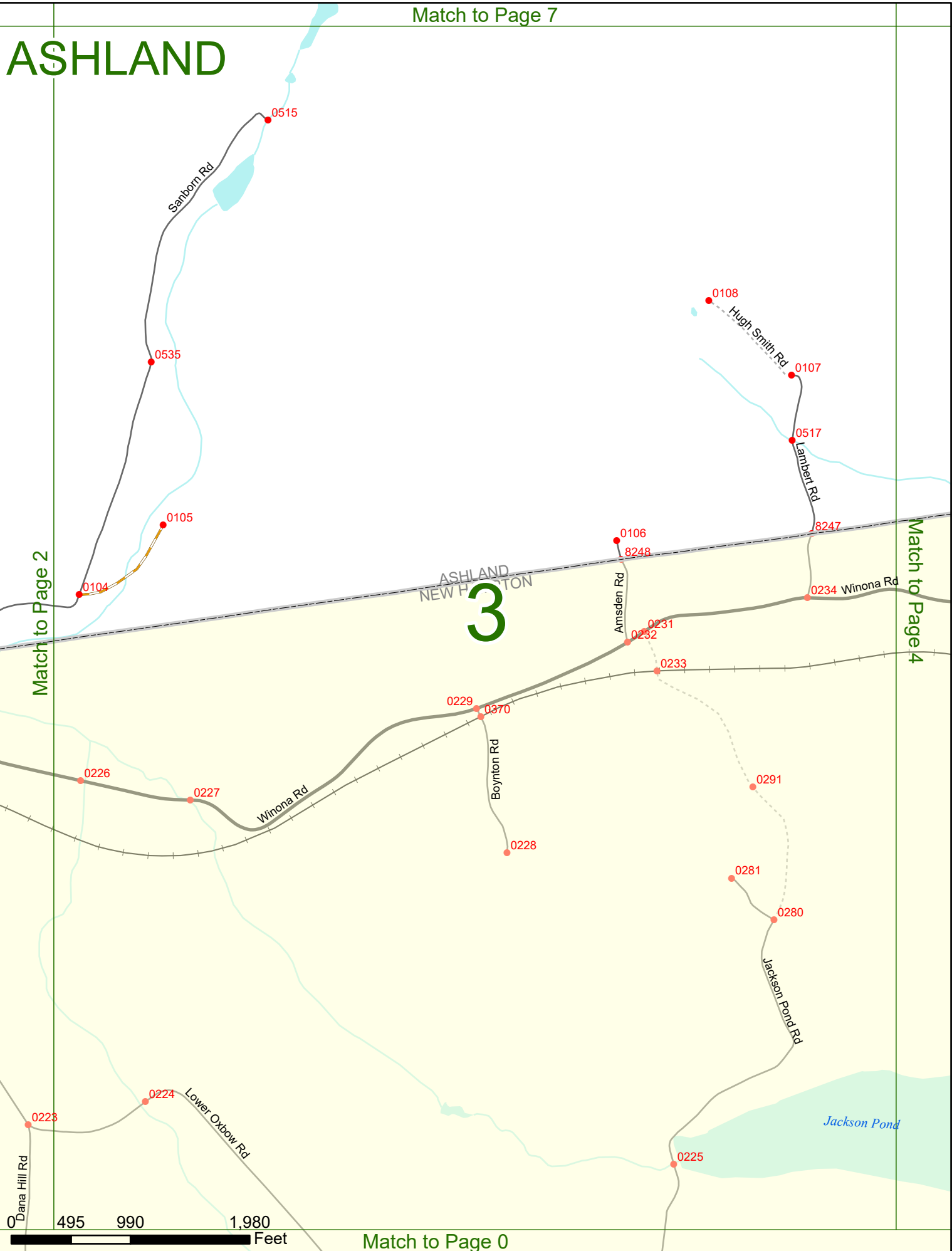
Match to Page 0

ASHLAND

3

Match to Page 2

Match to Page 4



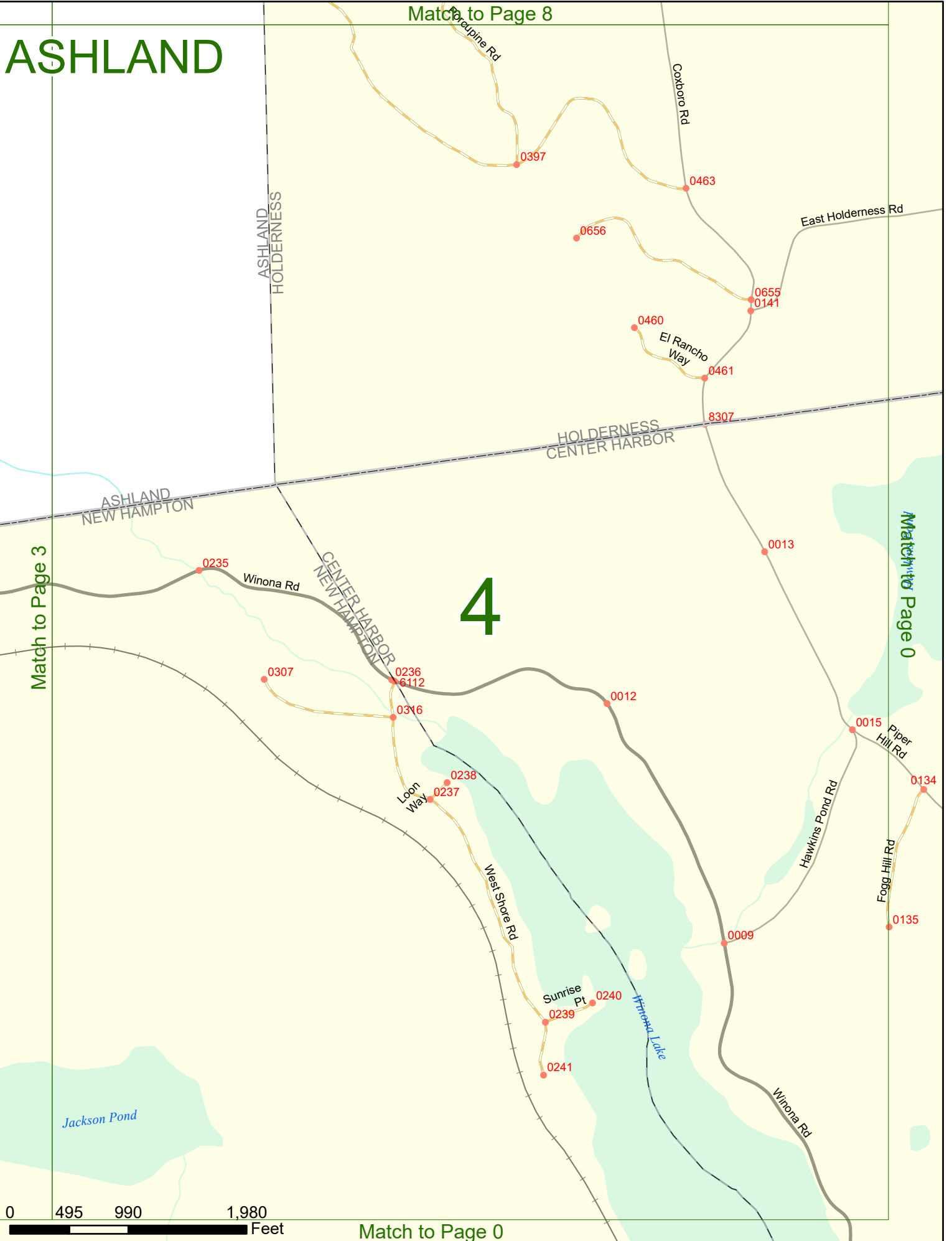
ASHLAND

Match to Page 8

Match to Page 3

Match to Page 0

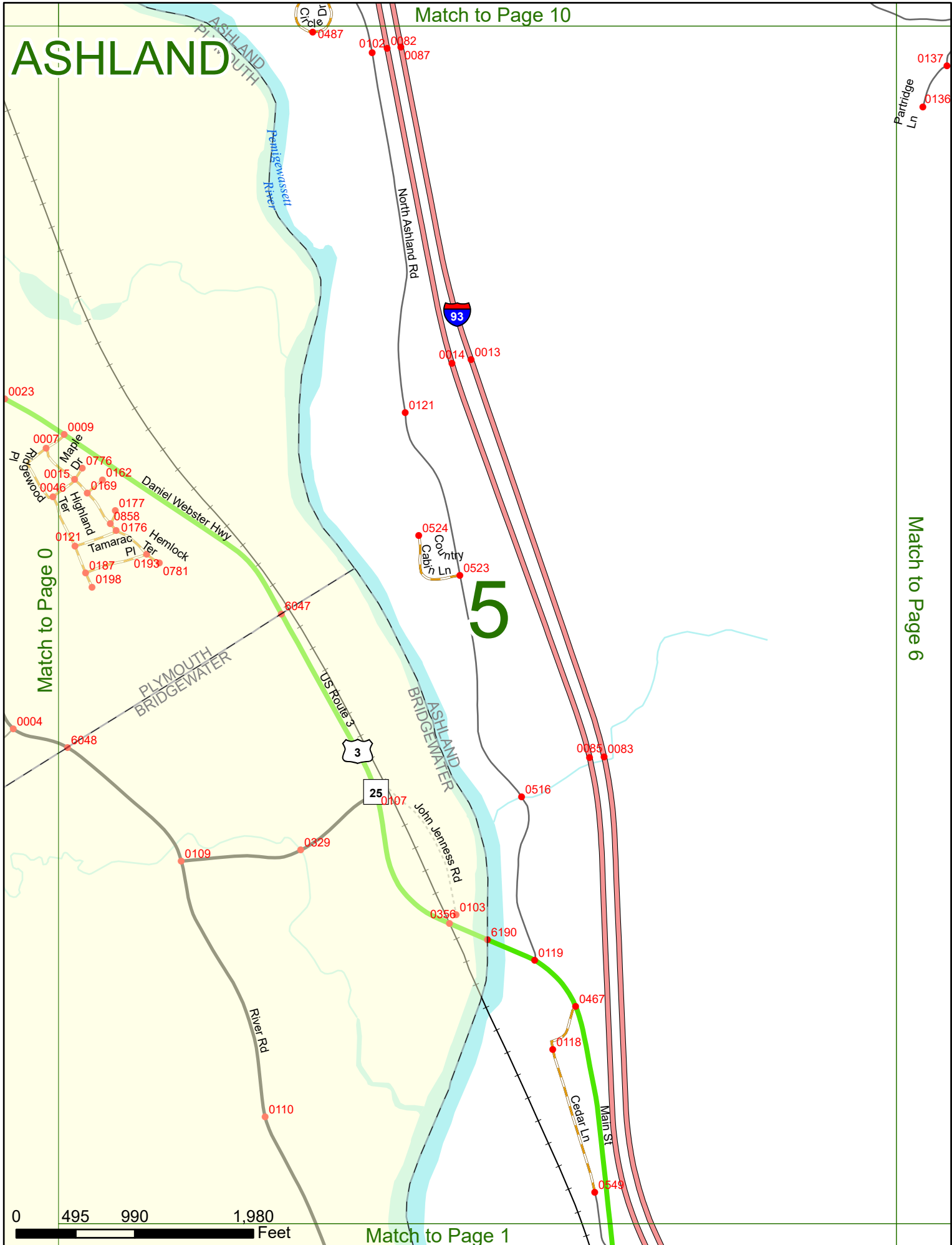
4



Match to Page 0

Match to Page 10

ASHLAND



Match to Page 0

Match to Page 6

0 495 990 1,980 Feet

Match to Page 1

Partridge Ln
0137
0136

0487

0102

0082

0087

0014

0013

0121

0524

0523

5

0023

0007

0009

0776

0162

0169

0177

0858

0176

0187

0193

0781

0015

0046

0121

0177

0858

0176

0187

0193

0781

0004

6048

6047

0107

0109

0329

0356

0103

6190

0119

0467

0118

0549

0516

0085

0083

ASHLAND

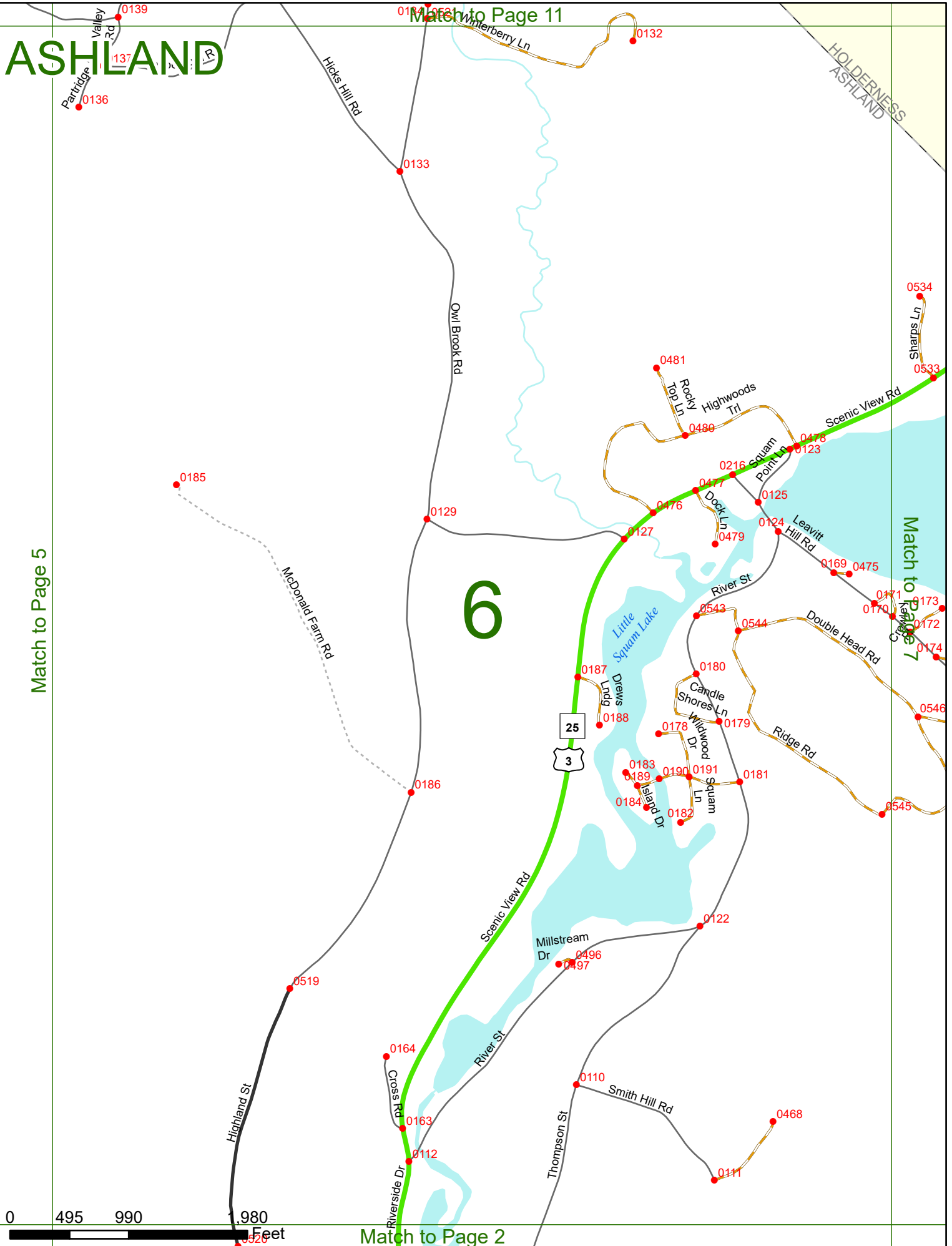
Match to Page 11

HOLDERNESS
ASHLAND

Match to Page 5

Match to Page 7

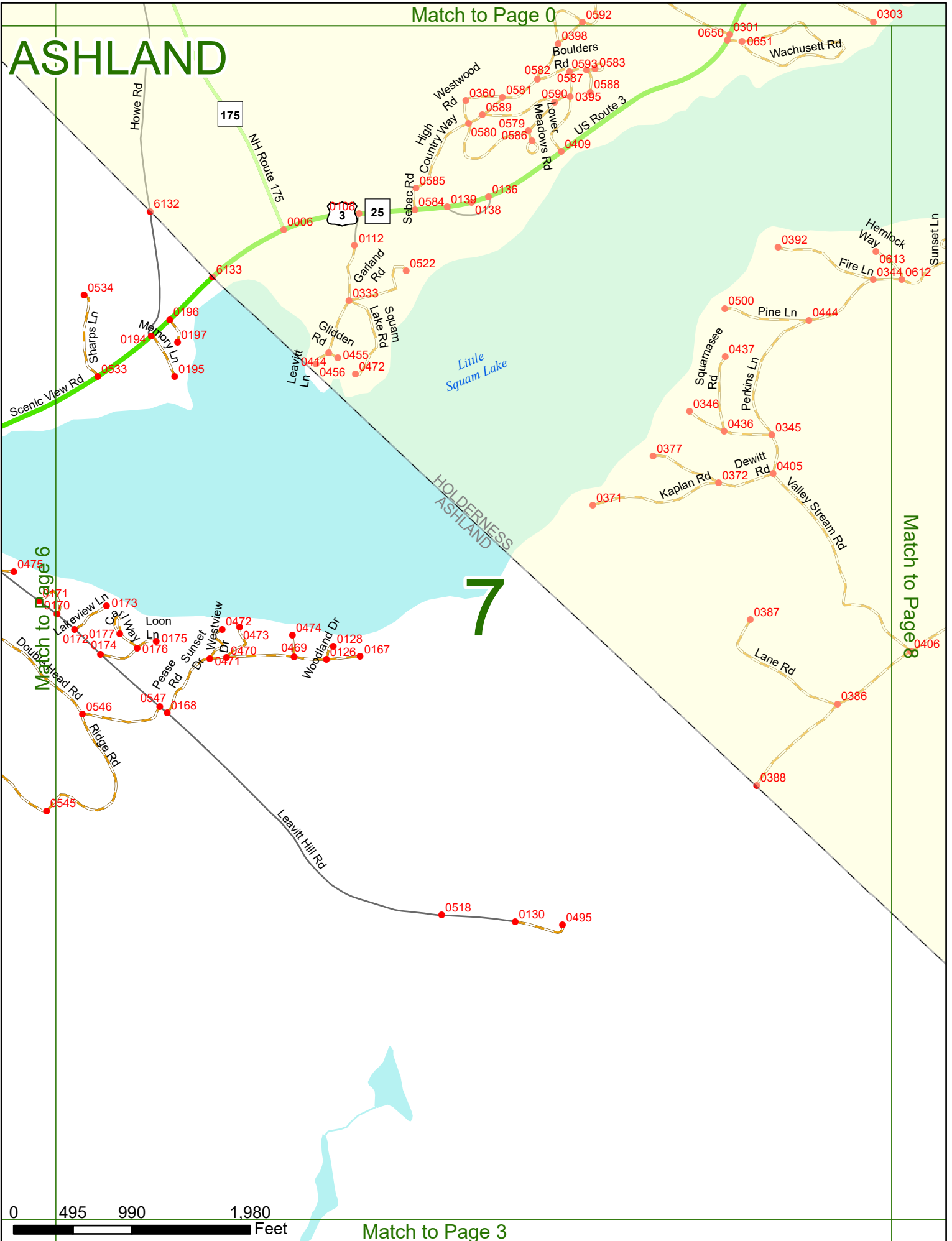
6



Match to Page 2

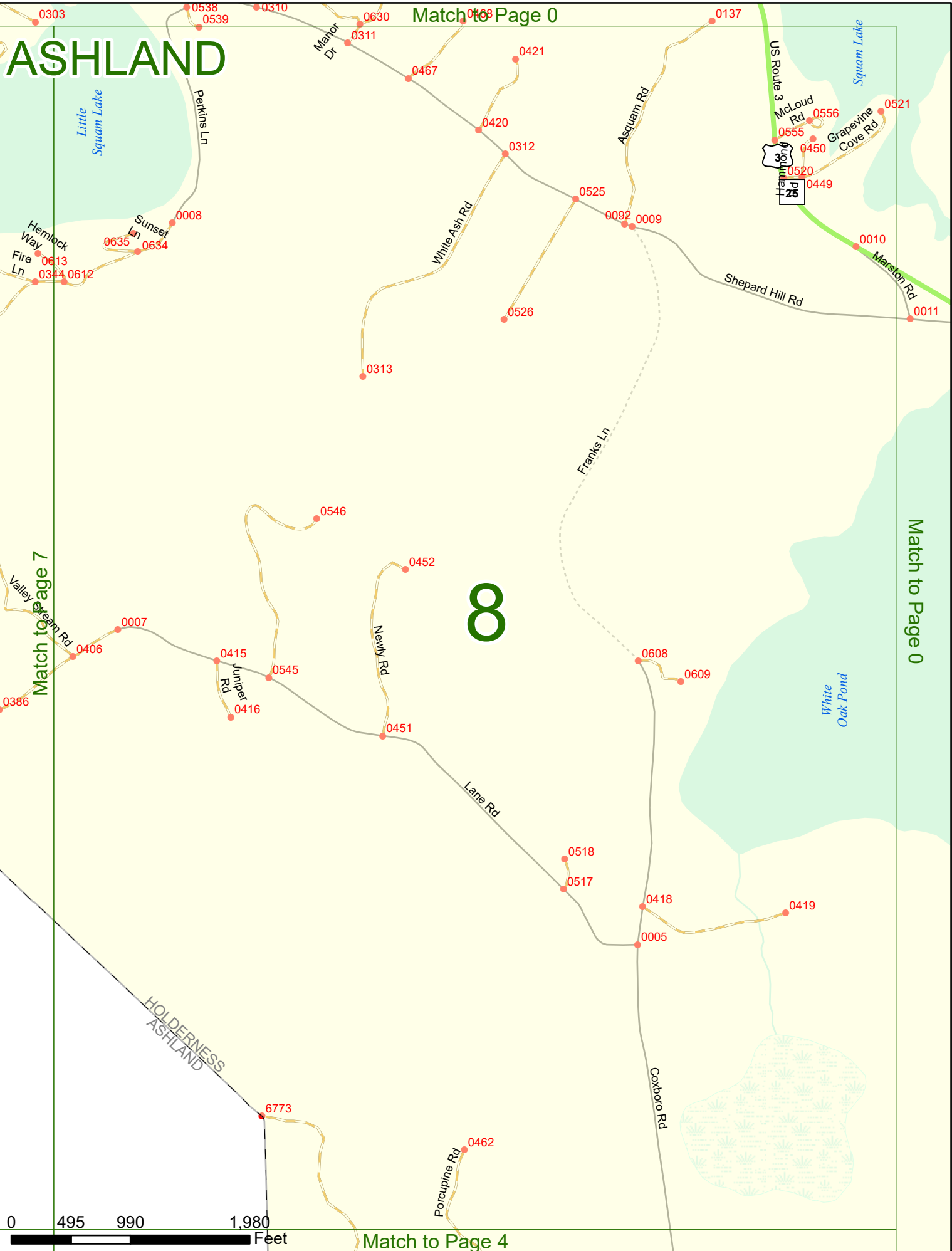
ASHLAND

Match to Page 0



0 495 990 1,980 Feet

Match to Page 3



0 495 990 1,980 Feet

ASHLAND

Match to Page 0

Match to Page 7

Match to Page 4

8

Little Squam Lake

Squam Lake

White Oak Pond

US Route 3

Perkins Ln

Hemlock Way

Fire Ln

Sunset Ln

White Ash Rd

Asquam Rd

Franks Ln

Shepard Hill Rd

Marston Rd

McLoud Rd

Grapevine Cove Rd

Valley View Rd

Juniper Rd

Newly Rd

Lane Rd

Porcupine Rd

Coxaboro Rd

0303 0538 0539 0310 0630 0631 0467 0421 0420 0312 0525 0092 0009 0137 0526 0313 0546 0452 0415 0545 0416 0451 0608 0609 0418 0419 0005 0418 0419 0007 0406 0386 0613 0344 0612 0635 0634 0008 0520 0449 0555 0450 0556 0521 0010 0011 06773 0462

HOLDERNESS ASHLAND

Match to Page 0

ASHLAND

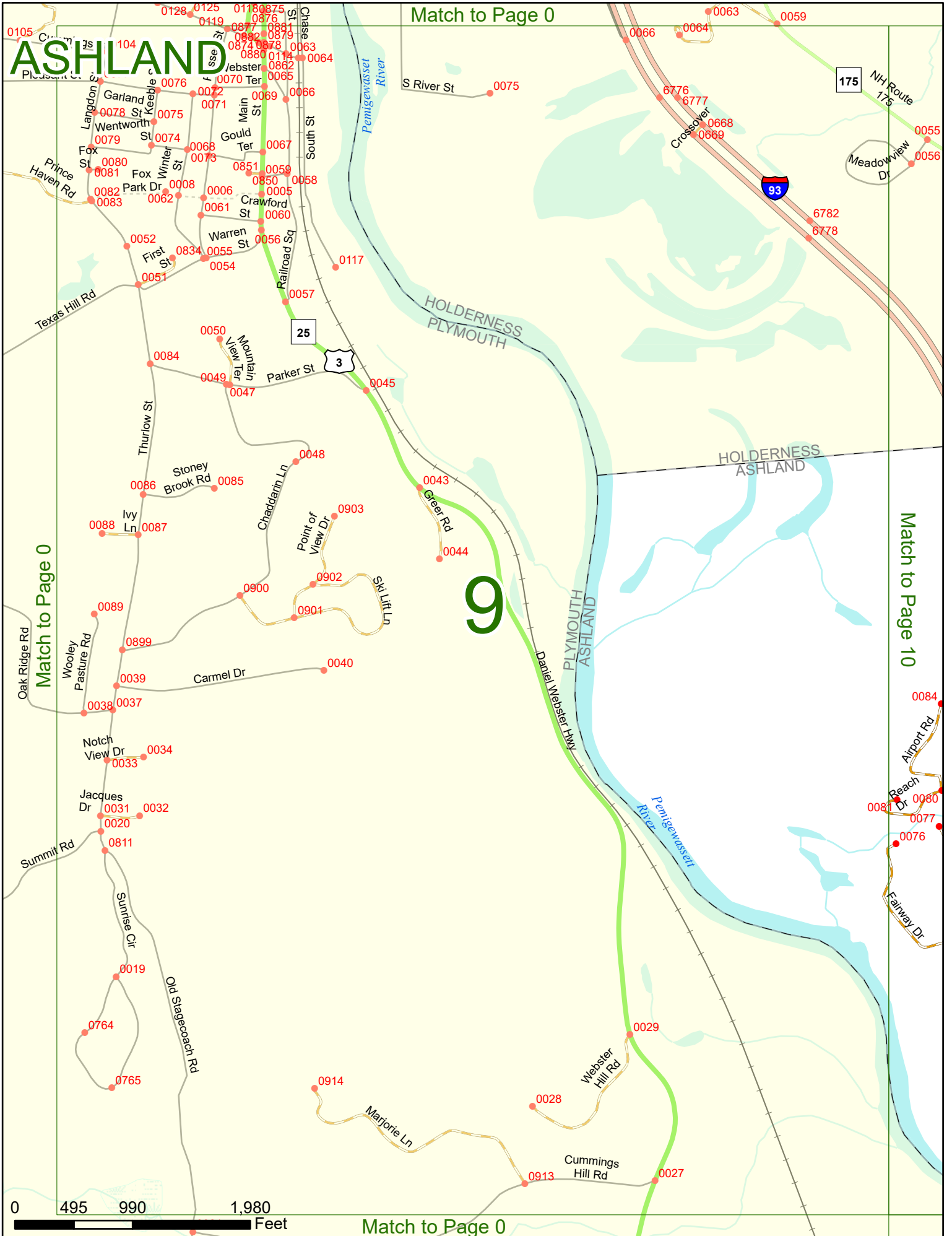
9

Match to Page 0

Match to Page 10

0 495 990 1,980 Feet

Match to Page 0



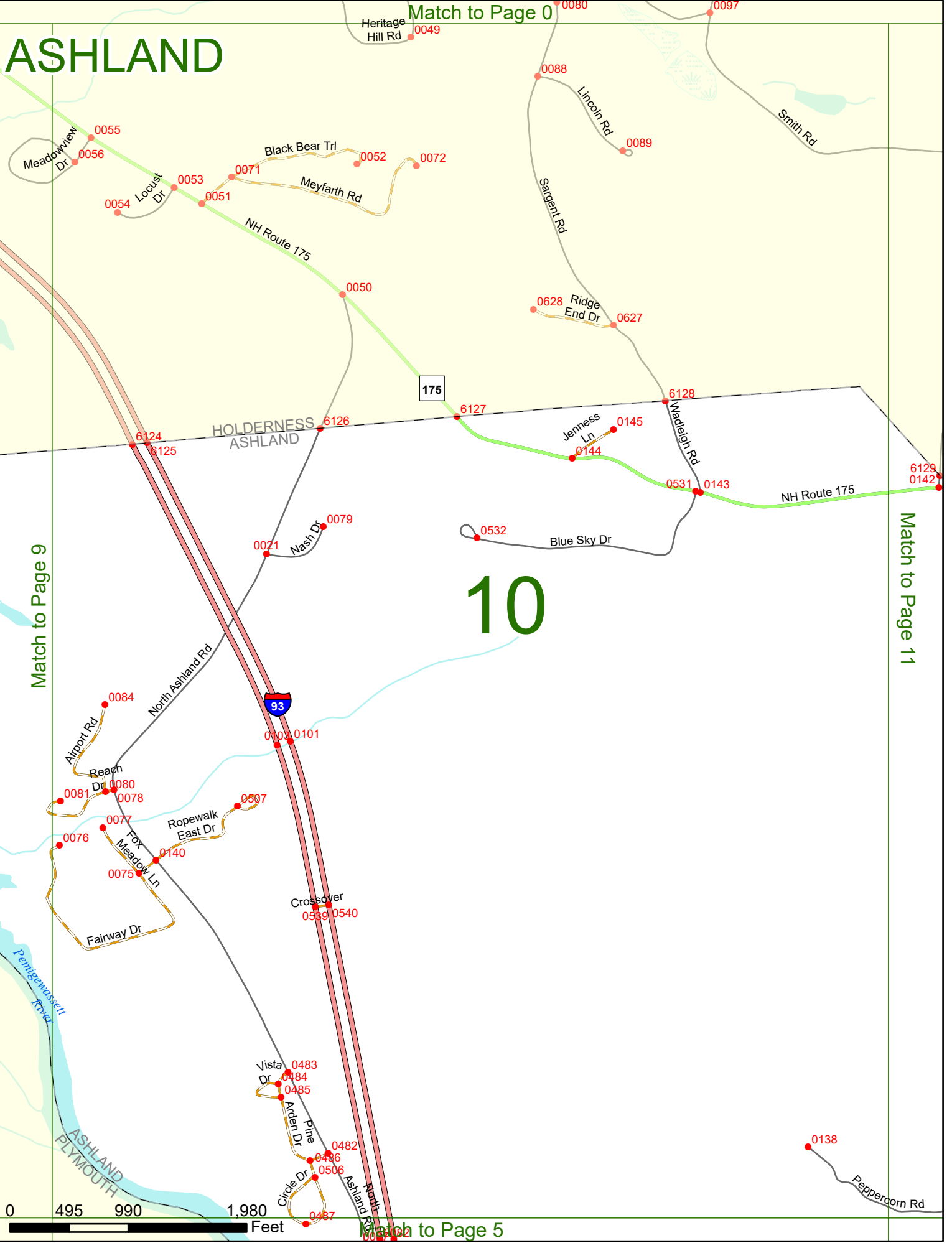
ASHLAND

Match to Page 0

Match to Page 9

Match to Page 11

10



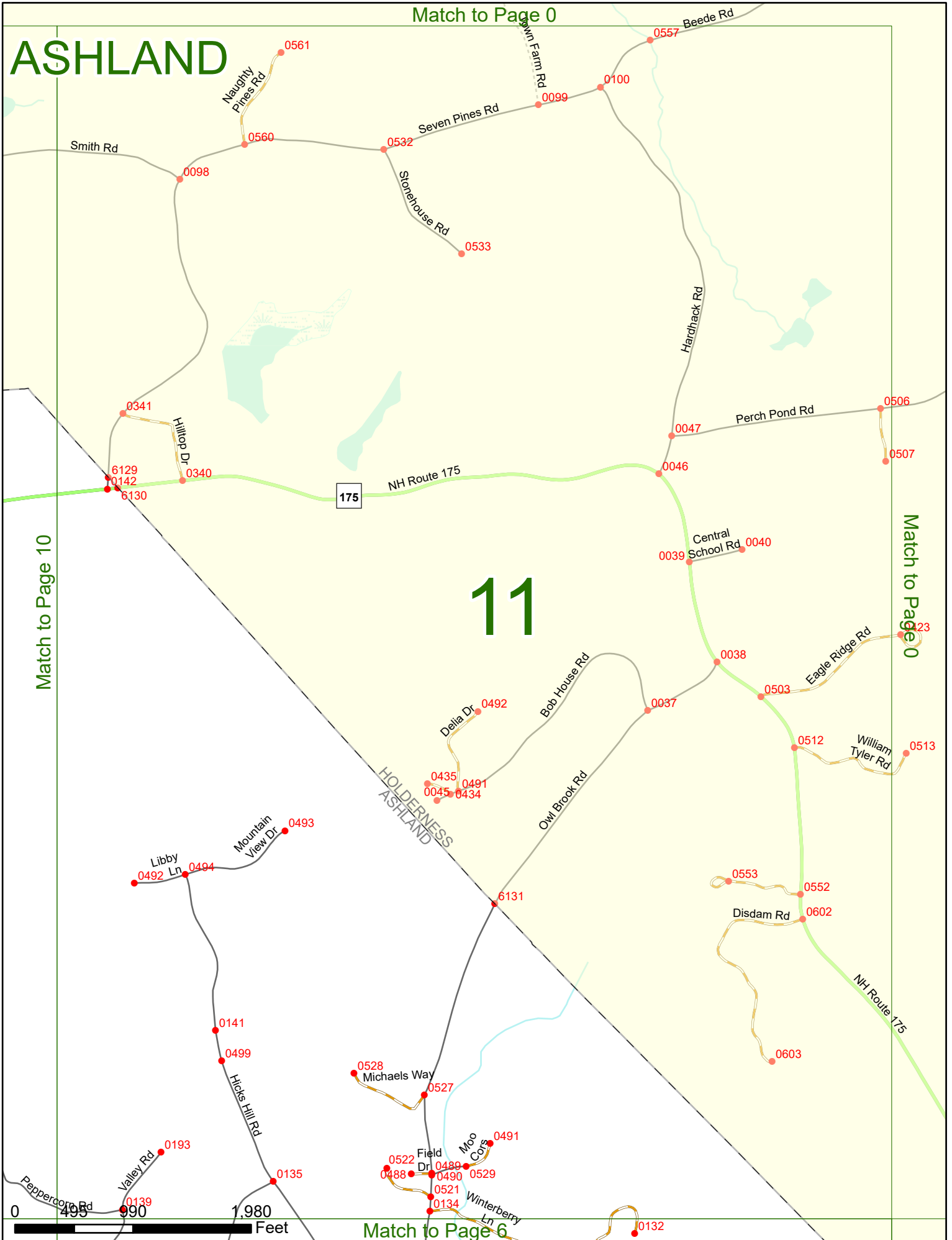
ASHLAND

Match to Page 0

11

Match to Page 10

Match to Page 0



Match to Page 6