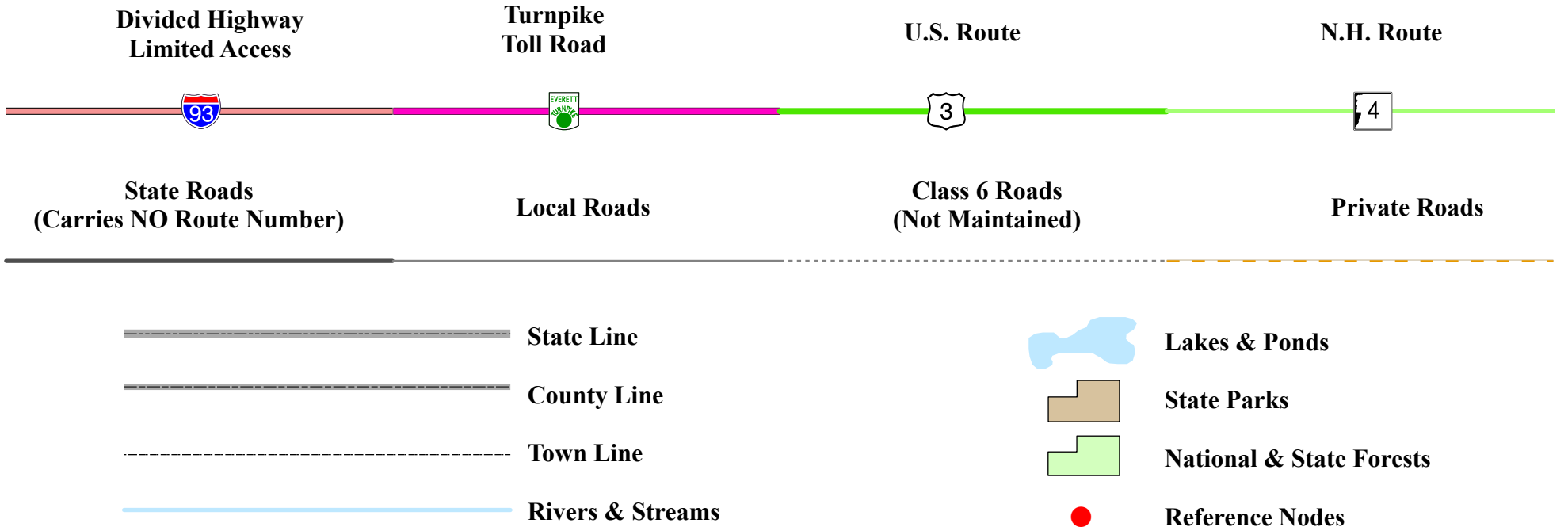




Maps and data sets are not guaranteed to be free from errors and omissions. Data is in a constant state of update and correction by various groups and agencies. Information displayed on this map is the best available at the time of publication.

# 2024 Nodal Reference Bookmap

## LEGEND



NHDOT will accept crash locations based on the State of NH Uniform Police Traffic Accident Report.

Crash occurred on:

**Option 1**     Street Address  
                   123 Main Street

**Option 2**     Route No and/or     Distance from             NESW             Intesecting Road, Bridge,  
                   Street name             Intersecting Street                                     Town/County line  
                   Main Street                     500                     E                     Oak Street

**Option 3**     First Node                     Distance from First Node                     Second Node  
                   515                                     212                                     632

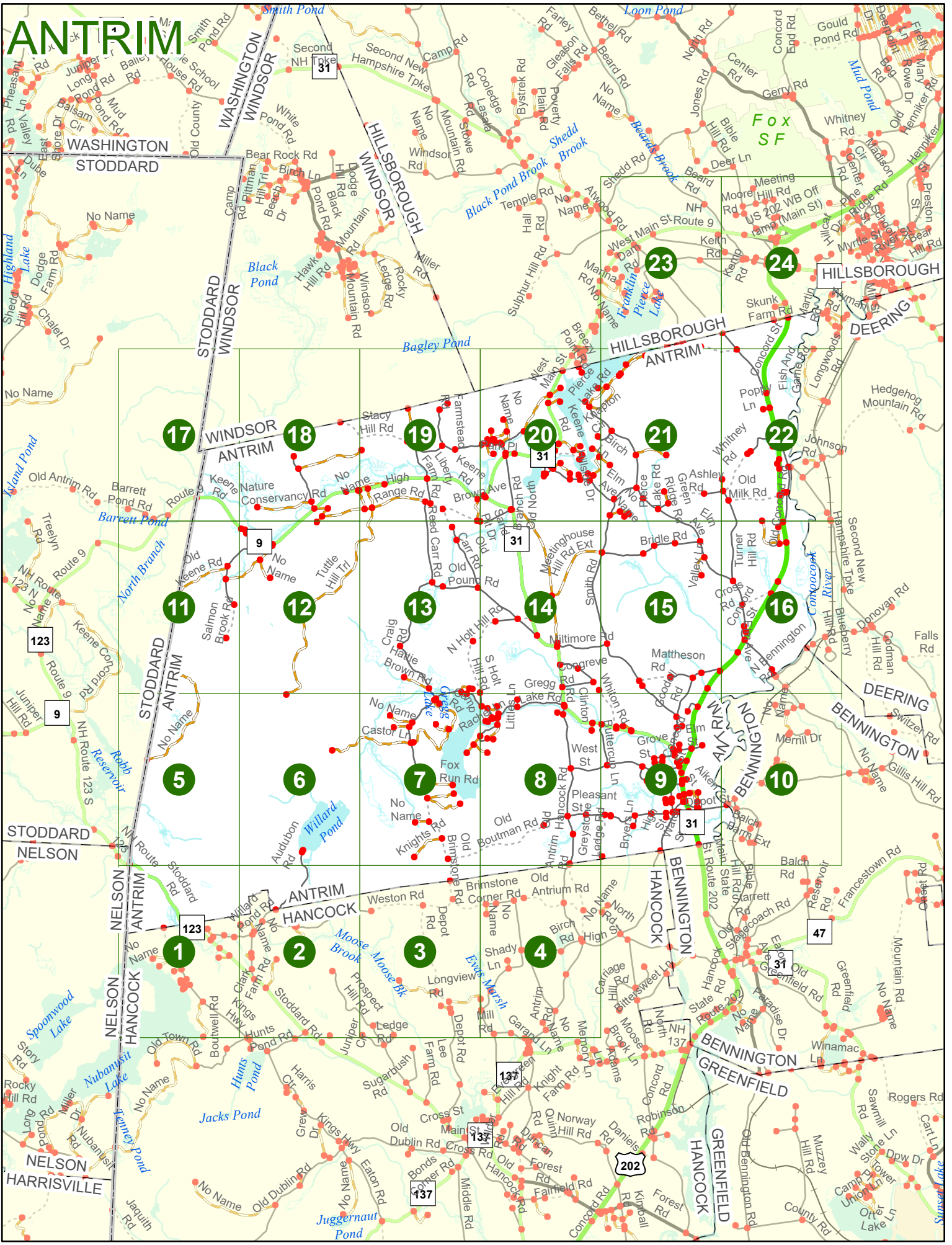
**Option 4**     Route No and/or             Mile Marker on Interstate Only             NESW             Mile (Marker)  
                   Street name  
                   189S                                     700 feet                                     S                     36.8

**Option 3 – Example**

Street Name                     Loudon Road  
First Node                             803  
Distance from First Node             318 Ft  
Second Node                             813



# ANTRIM



# ANTRIM

123 6423 Rye Pond

NELSON  
ANTRIM

Stoddard Rd

123

ANTRIM  
HANCOCK

6103

0297

0247

Willard  
Pond Rd

0291

0246

0157

0290

0267

0268

Stoddard Rd

Match to Page 2

0249

# 1

0264

0263

0153

0252

0194

0193

Gurney  
Brown Ln

0340

0219

0341

0220

Landing  
Rd

0312

0311

0152

0151

0150

Boutwell Rd

Kings Hwy

0149

NELSON  
HANCOCK

Match to Page 0

0 495 990 1,980 Feet

Match to Page 0

Old  
Town Rd

# ANTRIM

ANTRIM  
HANCOCK

# 2

Match to Page 1

Match to Page 3

Willard Pond Rd

Weston Rd

Davenport Rd

Clark Farm Rd

123

Stoddard Rd

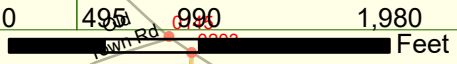
Prospect Hill Rd

Kings Hwy

Hunts Pond Rd

Welch Farm Rd

Ledge Rd



# ANTRIM

ANTRIM  
HANCOCK

Old Brimstone Rd

6101

0166

Weston Rd

0164

Brimstone Corner Rd

0223

0190

0224

Match to Page 2

Match to Page 4

# 3

Depot Rd

Moose Brook

Moose Bk

Elys Marsh

0214

0213

0269

Longview Rd

0226

0225

0189

0165

Shady Ln

0124

Prospect Hill Rd

0136

Juniper Cir

0138

Ledge

090

1,980

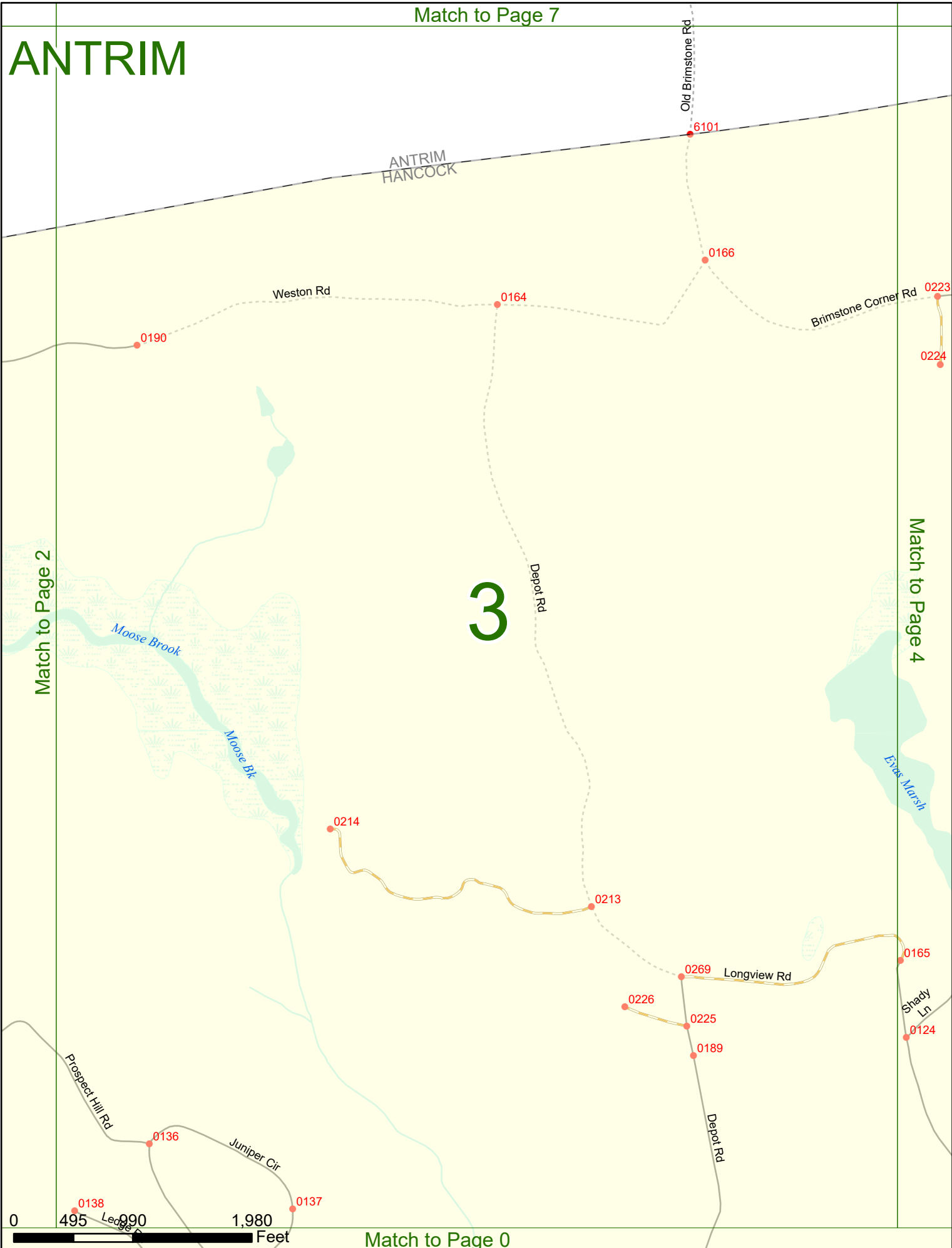
0137

0

495

Feet

Match to Page 0



Match to Page 8


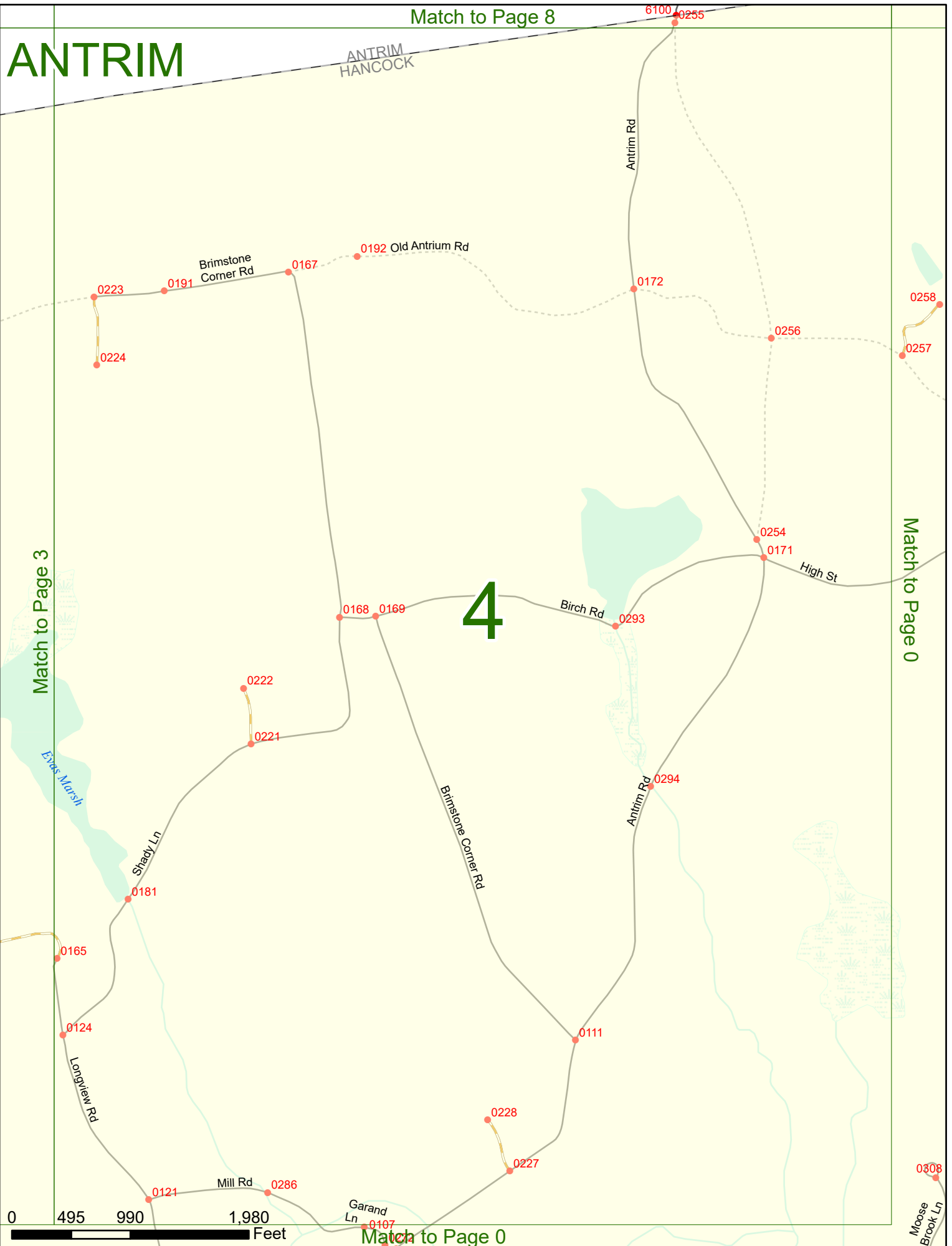
# ANTRIM

ANTRIM  
HANCOCK

Match to Page 3

Match to Page 0

# 4



Match to Page 0



Match to Page 11

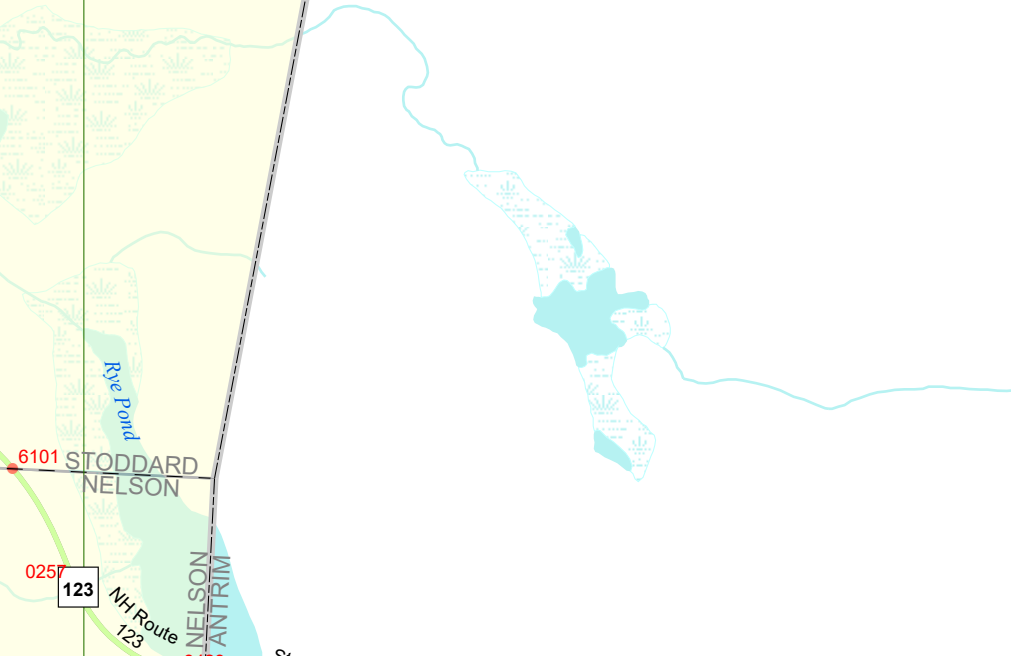
# ANTRIM

Match to Page 0  
Robb  
Reservoir

STODDARD  
ANTRIM

# 5

Match to Page 6



0 495 990 1,980 Feet

Match to Page 1



# ANTRIM

Match to Page 12

Turtle Hill Tr. 0574

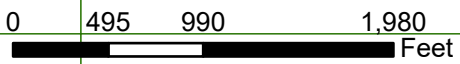
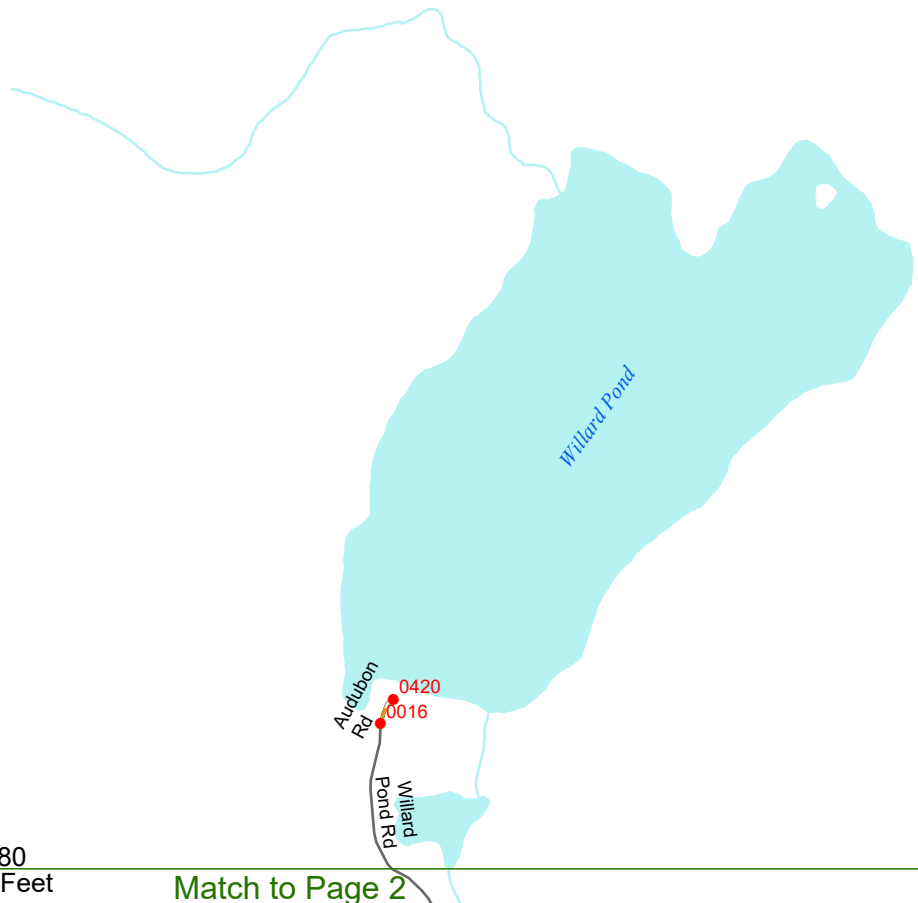
Match to Page 5

# 6

Castor Ln

0476

Match to Page 7



Match to Page 2

# ANTRIM

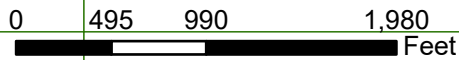
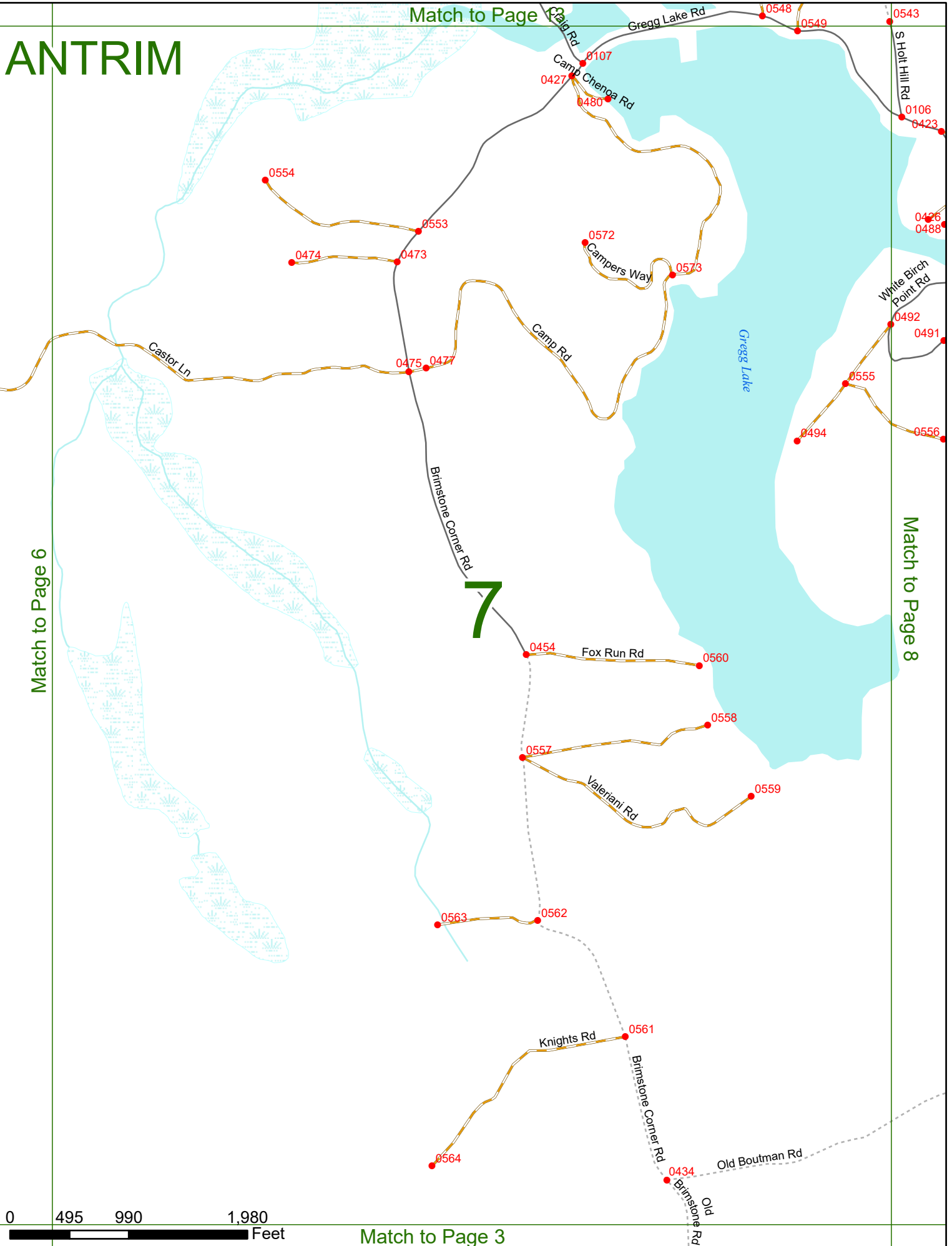
Match to Page 6

Match to Page 6

Match to Page 8

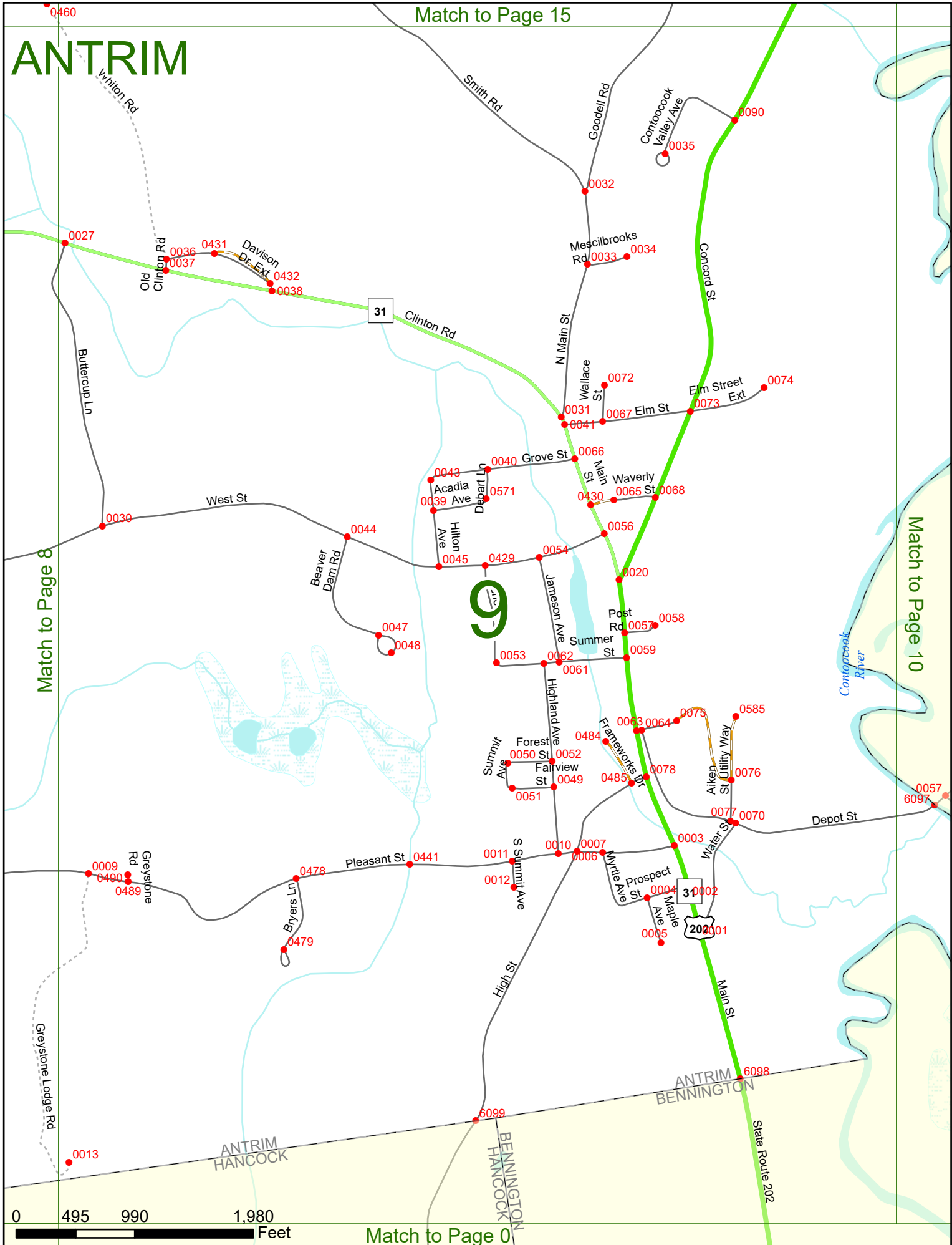
# 7

Match to Page 3






# ANTRIM



Match to Page 8

Match to Page 10



# ANTRIM

Match to Page 16

Contoocook River

# 10

Match to Page 9

Match to Page 0

Depot St

Durgin Rd

Merrill Dr

N Bennington Rd

Pine Meadows Cir

Balch Farm Rd

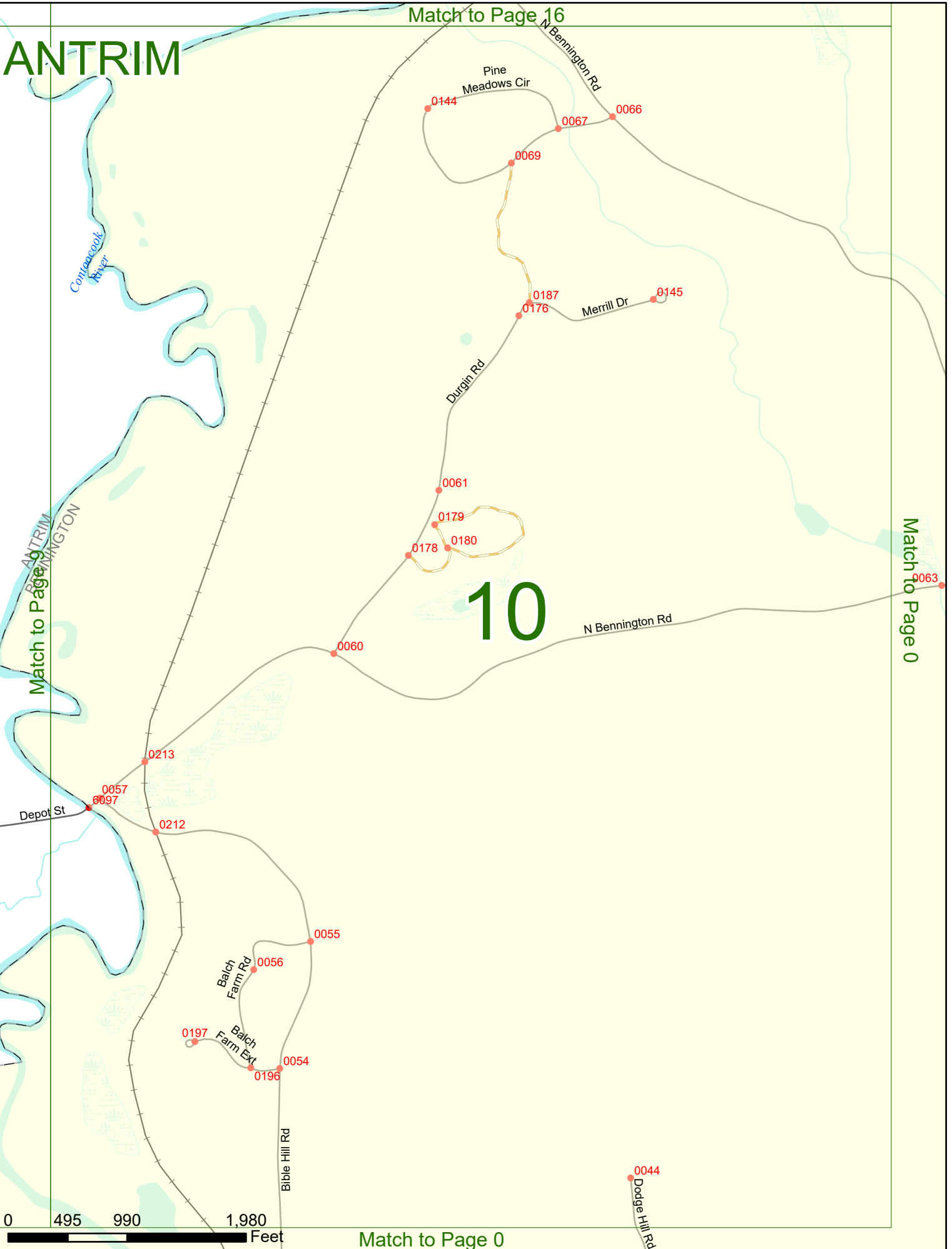
Balch Farm Ext

Bible Hill Rd

Dodge Hill Rd

0 495 990 1,980 Feet

Match to Page 0



# ANTRIM

Match to Page 17

9

9

Route 9

Barre Pond

North Branch

Old Keene Rd

Keene Rd

Match to Page 12

Match to Page 0

STODDARD  
ANTRIM

# 11

0208

0117  
0416  
0115

0109

0442

0570

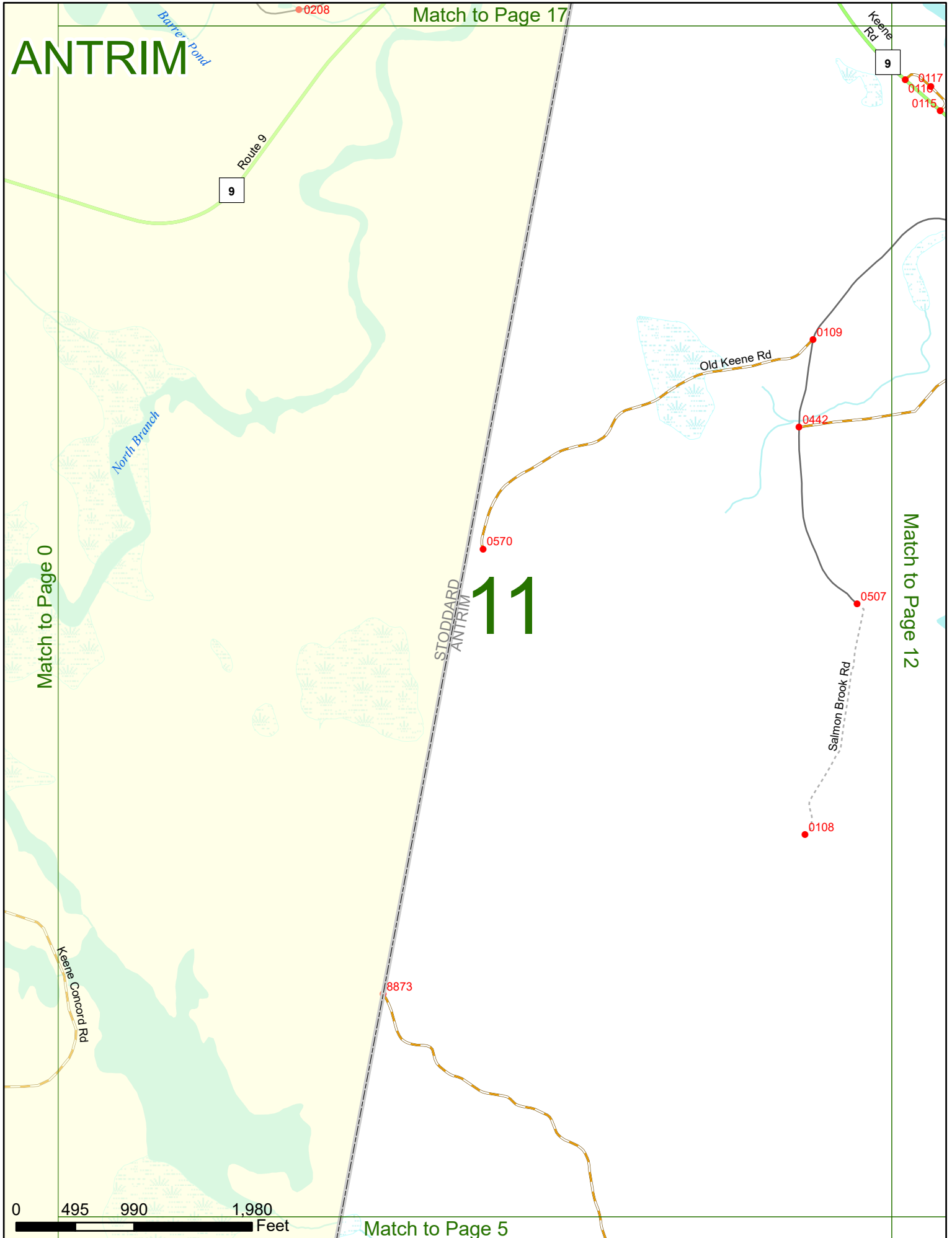
0507

0108

8873

0 495 990 1,980 Feet

Match to Page 5



# ANTRIM

Match to Page 18

Russell Rd 0688

DOT  
0117  
0115

North Branch  
Keene Rd

0111  
0110  
9  
0114  
0521  
0518

Salmon Brook Rd

0519

0520

Match to Page 11

0512

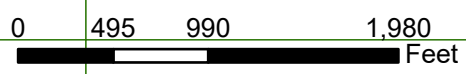
# 12

Match to Page 13

Tuttle Hill Trl

0574

Match to Page 6





Match to Page 19

Cemetery Rd 0472  
0124

# ANTRIM

Tuttle Hill Trl

Reed Carr Rd

Old Car Rd

Old Pound Rd

Craig Rd

0505

0506

0502

Hattie Brown Rd

0501

Gregg Lake Rd

Gregg Lake

0548

0550

0551

0549

0543

0122

0448

0120

0451

0121

Match to Page 14

N Holt Hill Rd

0461

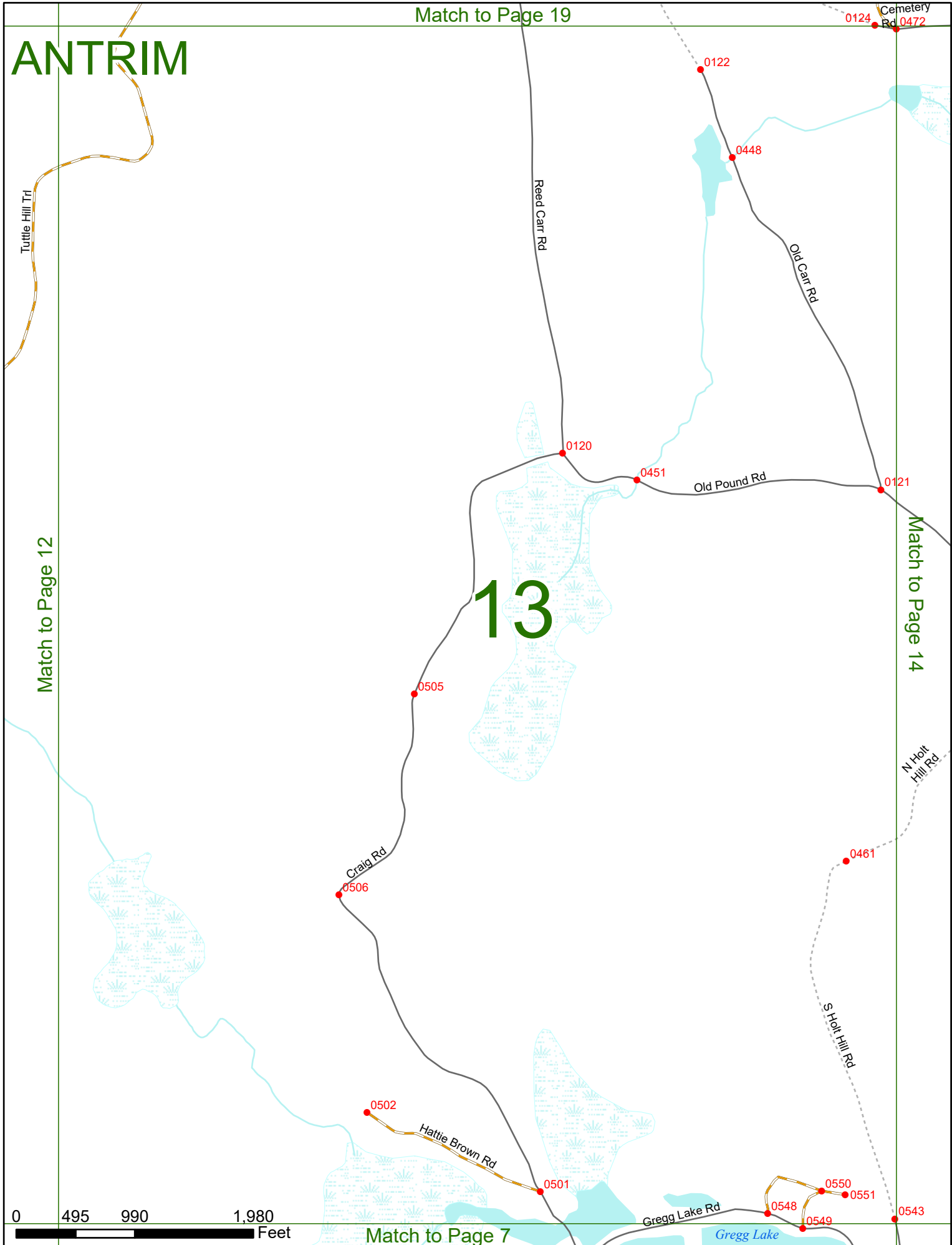
S Holt Hill Rd

Match to Page 12

# 13

0 495 990 1,980 Feet

Match to Page 7



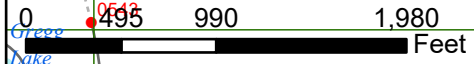
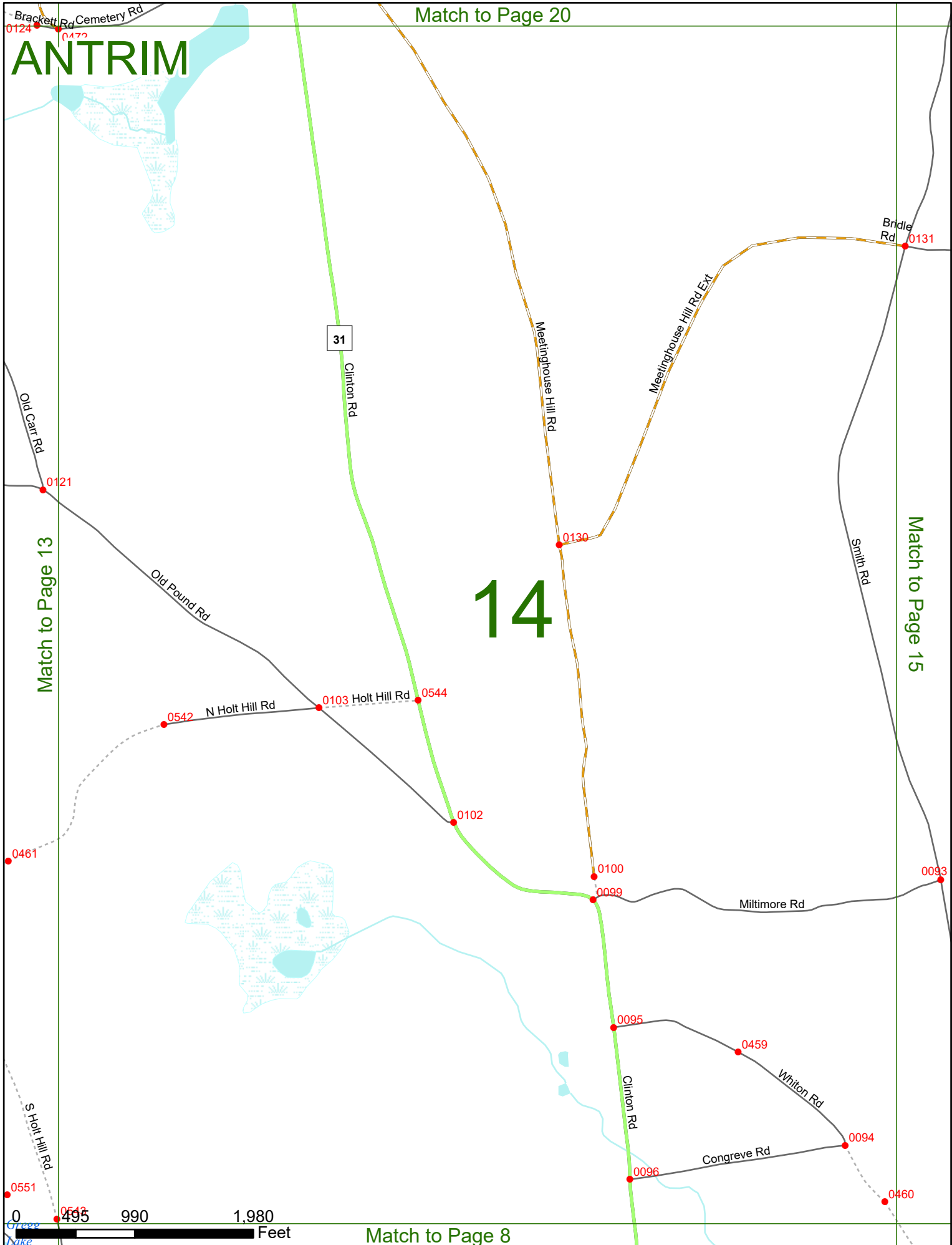
Match to Page 20

ANTRIM

14

Match to Page 15

Match to Page 13



Match to Page 8

Match to Page 21

# ANTRIM

Elm Ave

Smith Rd

Meetinghouse Hill Rd Ext

Bridle Rd

Valley Ln

Match to Page 16

# 15

Match to Page 14

Miltimore Rd

Mattheson Rd

Goodell Rd

202

Concord St

Contoocook River



Match to Page 9

0094

0460

0093

0545

0546

0457

0194

0458

0132

0508

0509

0393

0089

0450

0087

0449

# ANTRIM

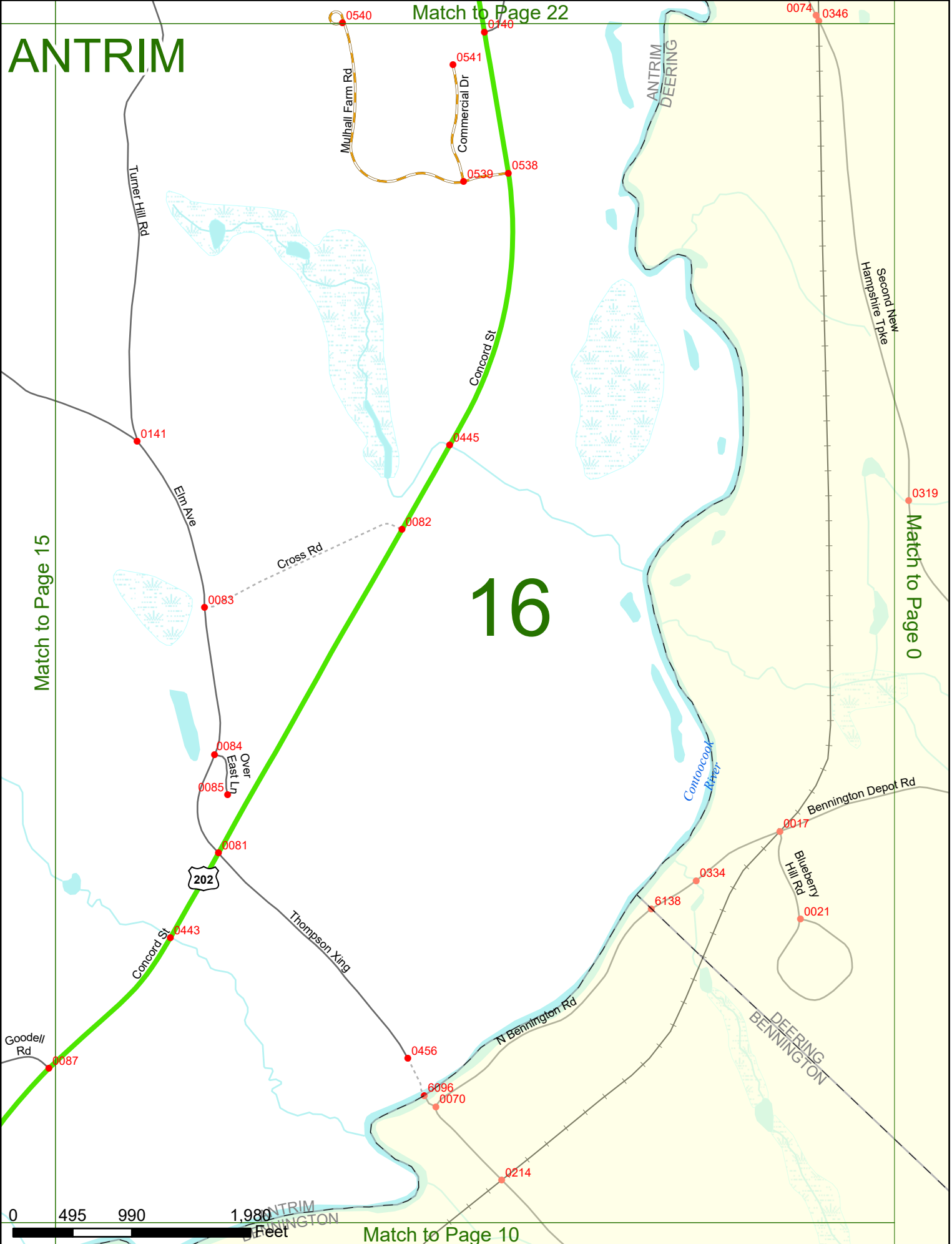
Match to Page 22

0074 0346

Match to Page 15

Match to Page 0

# 16



Match to Page 10

# ANTRIM

# 17

Match to Page 0

Match to Page 18

STODDARD  
WINDSOR

WINDSOR  
ANTRIM

STODDARD  
ANTRIM

North Branch


Keene Rd

Route 9

Old Antrim Rd

Barrett Pond Rd

Barrett Pond



Match to Page 11

0063

0045

0208

0041

8421

9

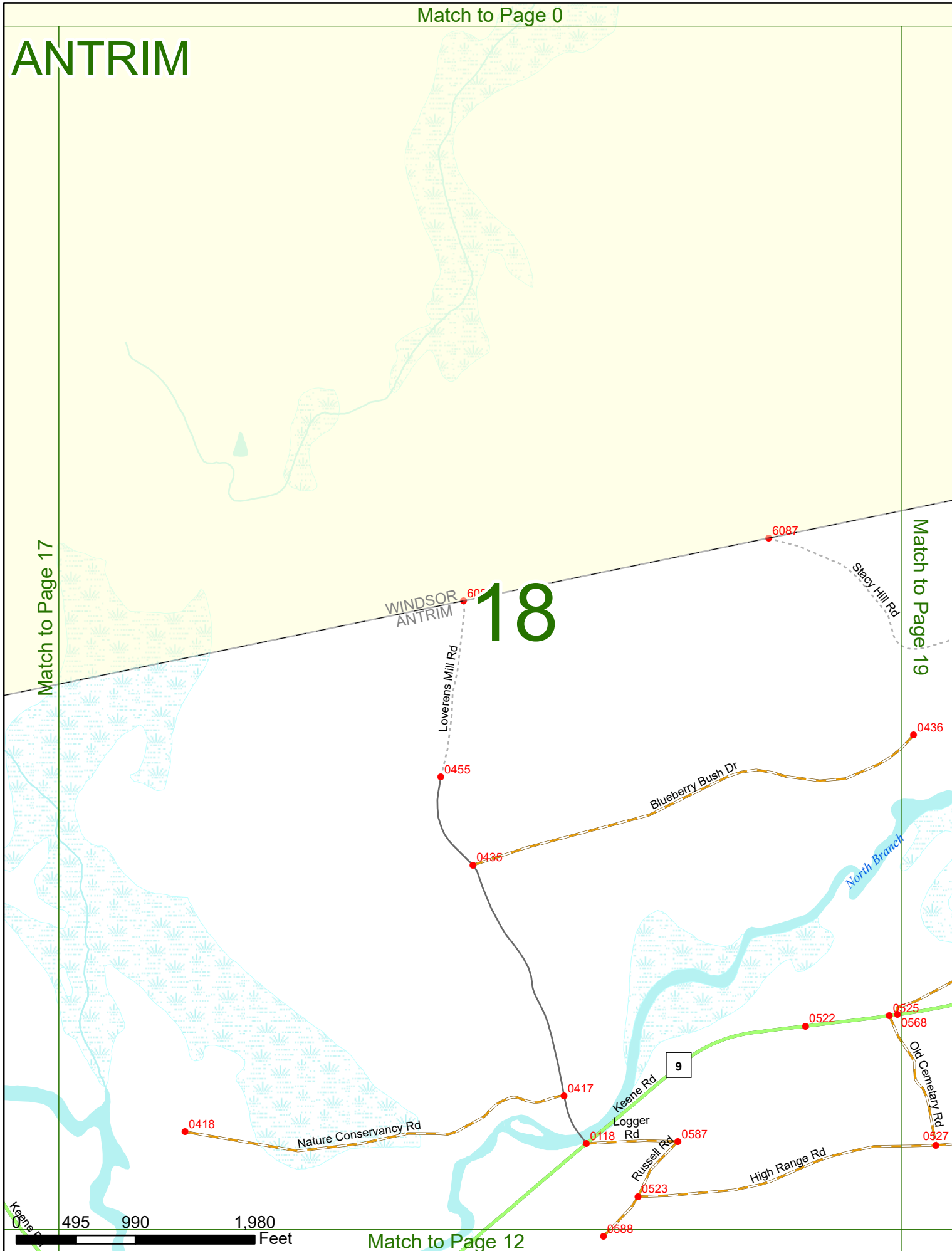
9

# ANTRIM

# 18

Match to Page 17

Match to Page 19



Match to Page 12

# ANTRIM

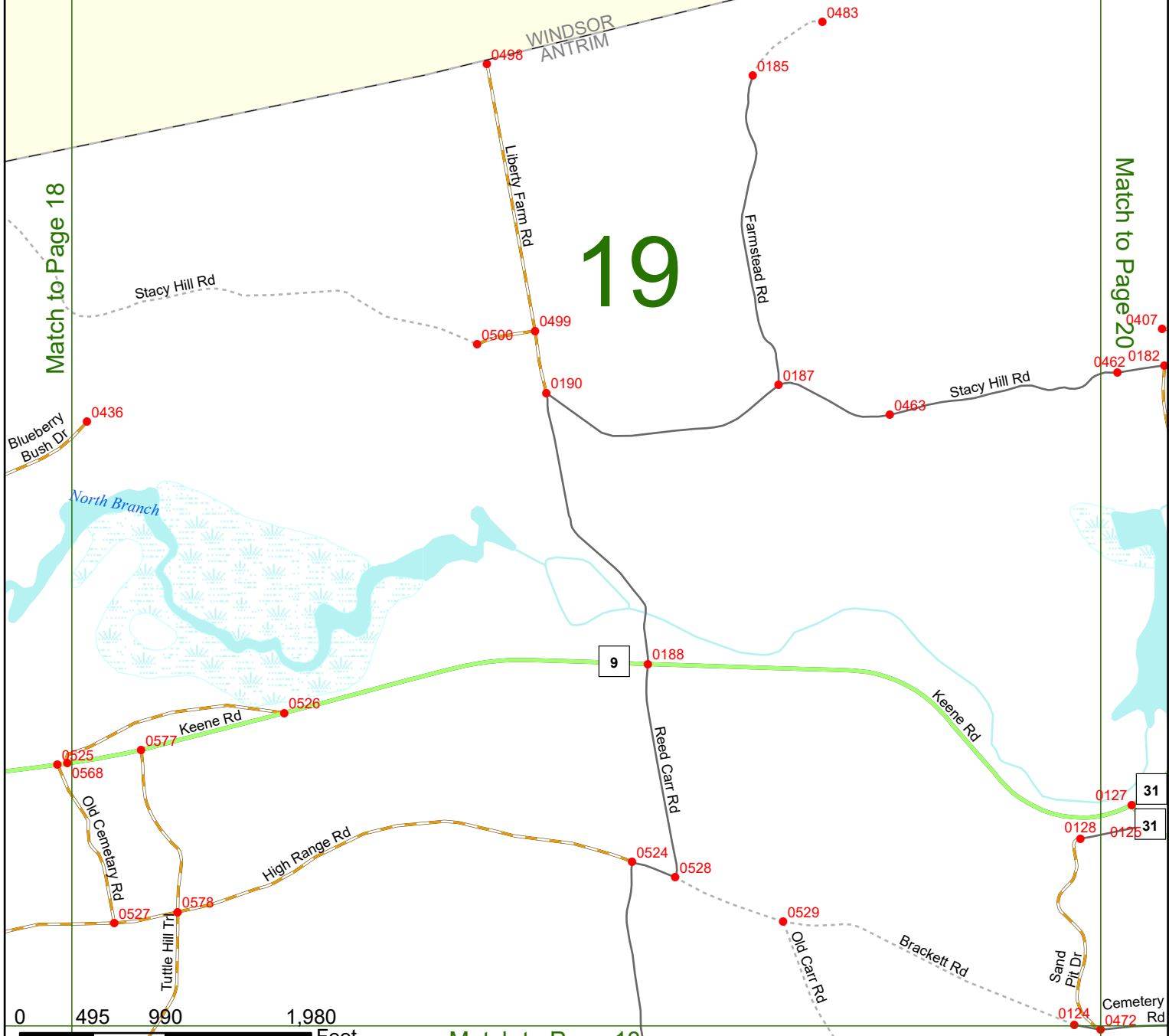
Hagley Pond

HILLSBOROUGH  
WINDSOR

# 19

Match to Page 18

Match to Page 20





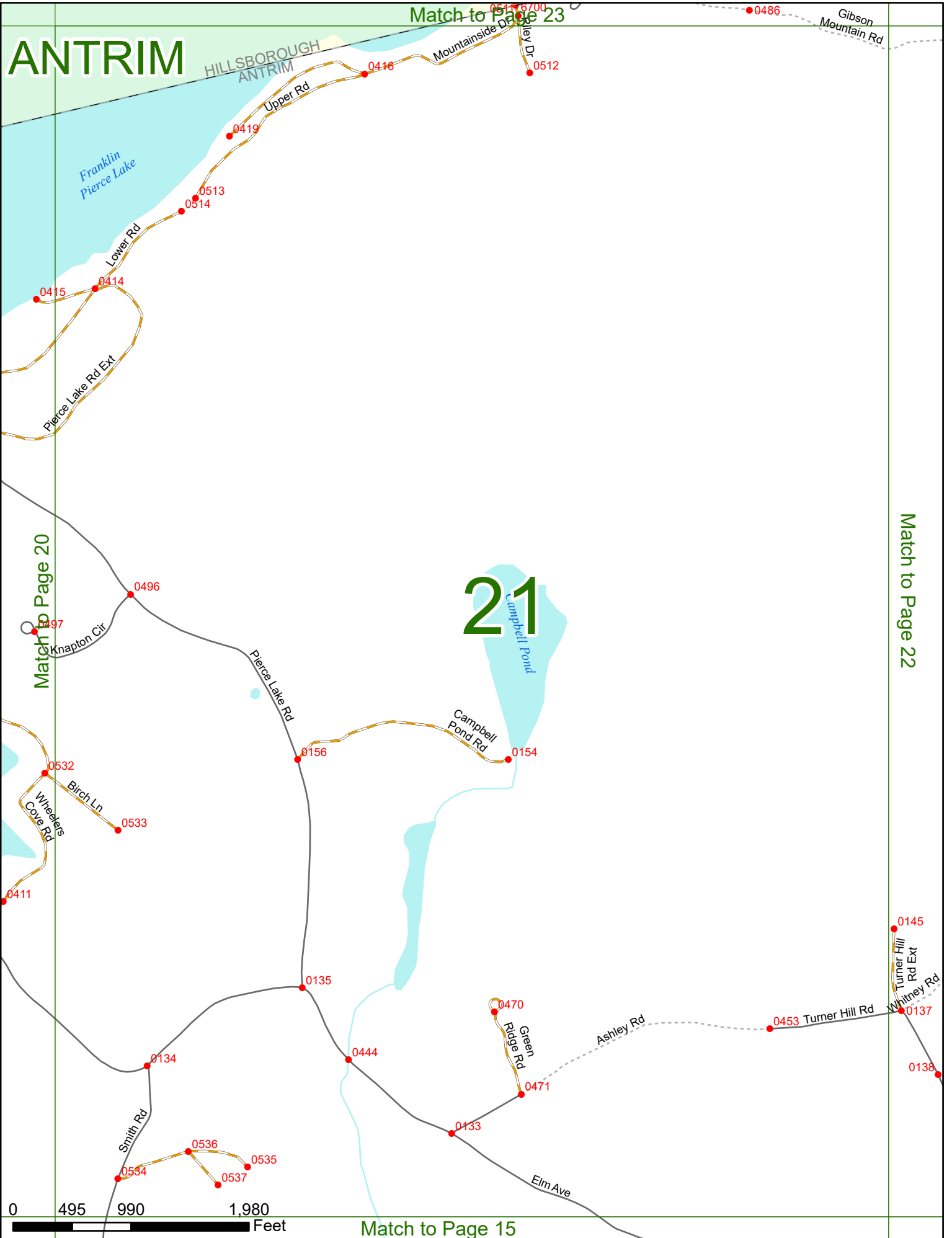


# ANTRIM

Match to Page 23

Match to Page 22

# 21



Match to Page 15

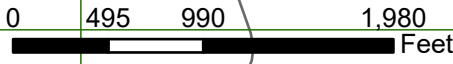
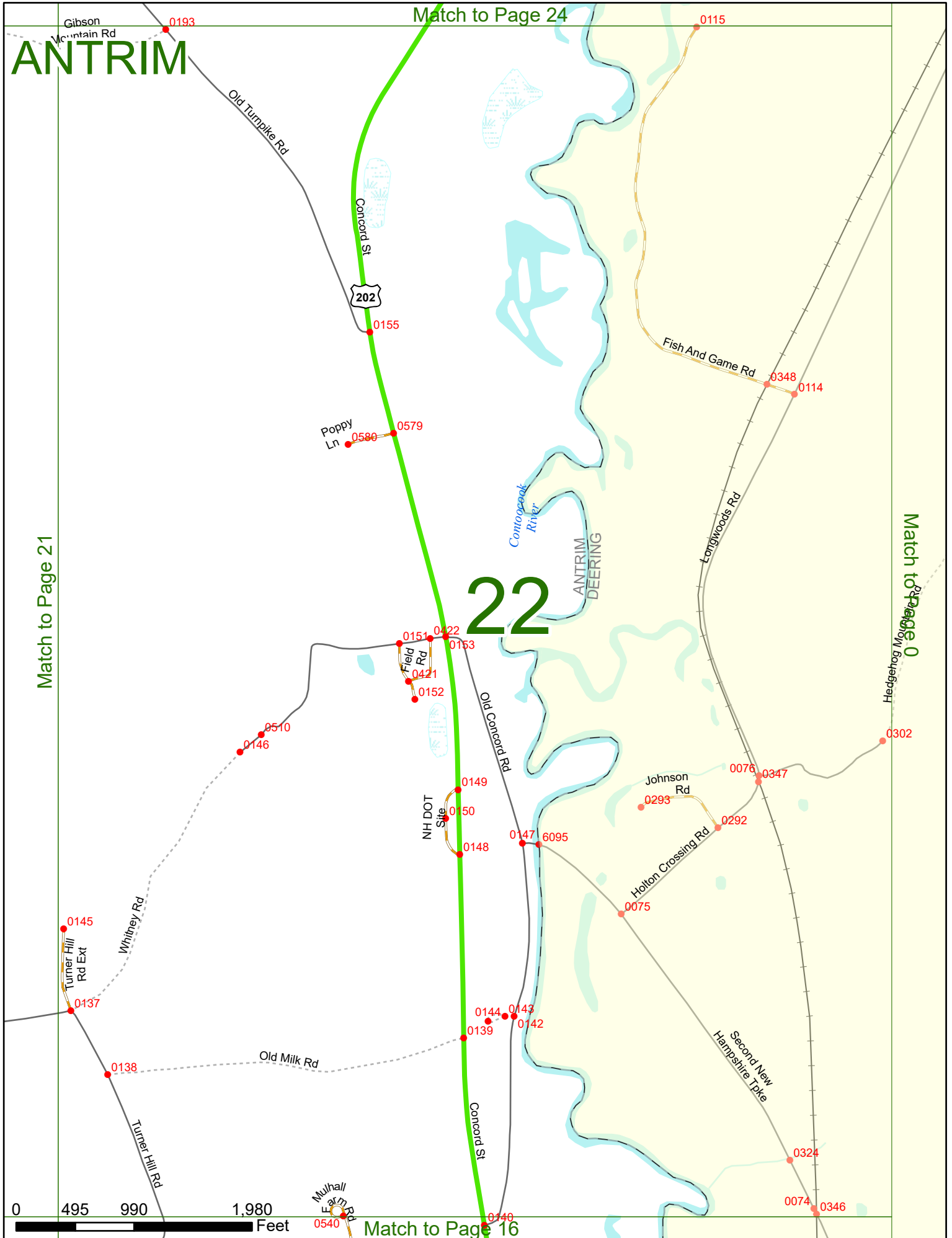
# ANTRIM

Match to Page 24

Match to Page 21

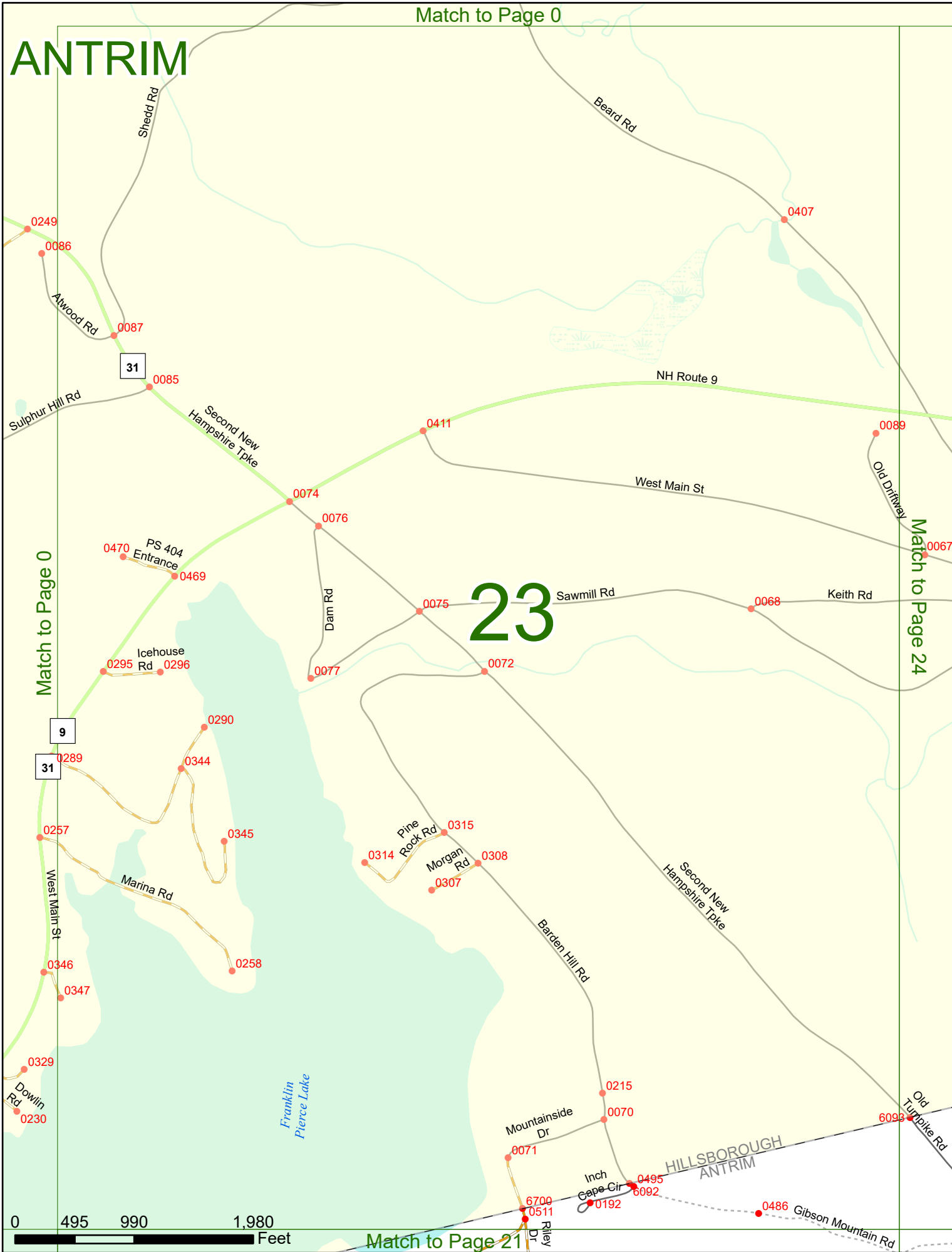
Match to Page 0

# 22



Match to Page 16

# ANTRIM



# 23

Match to Page 0

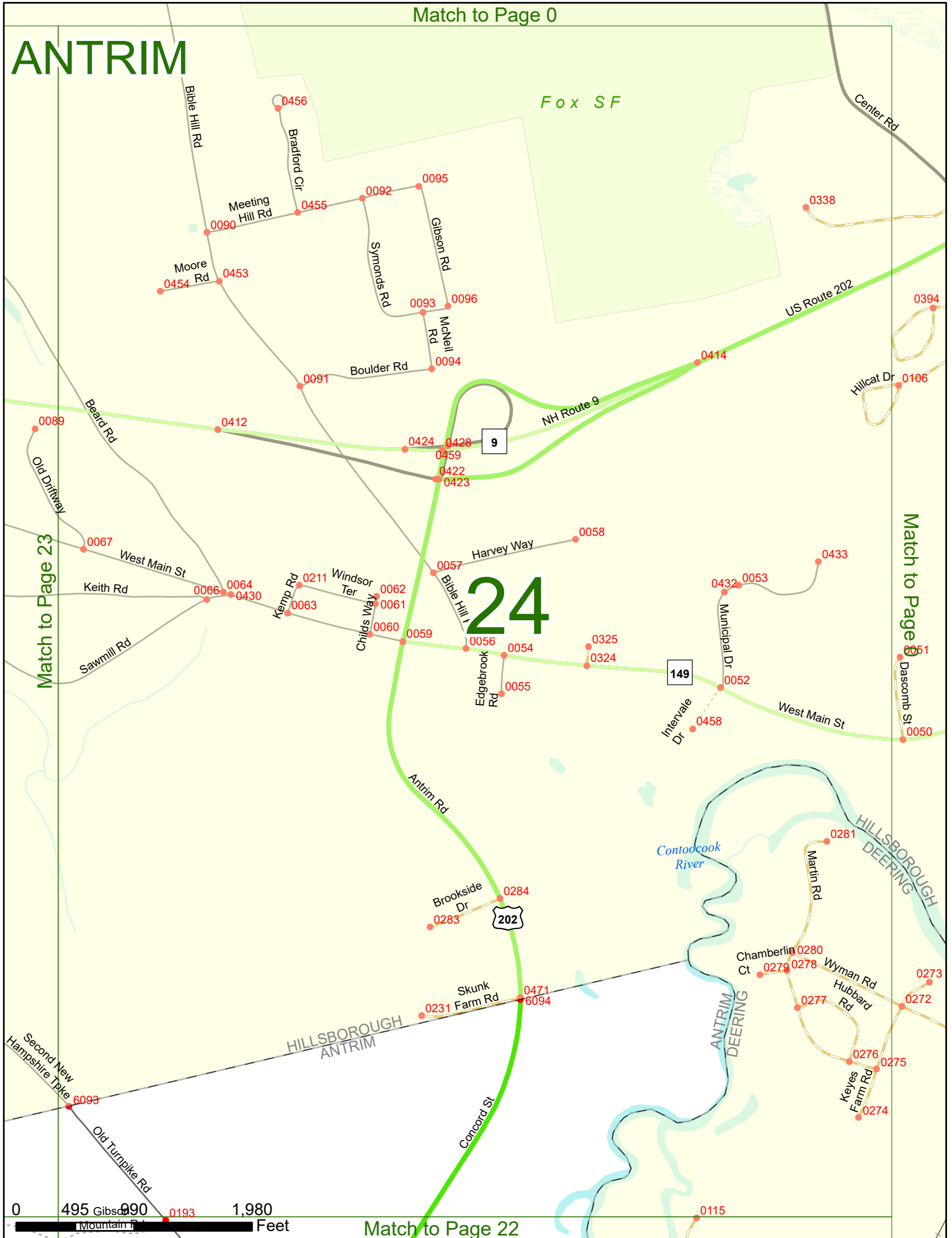
Match to Page 24

Match to Page 21

0 495 990 1,980 Feet

# ANTRIM

Fox SF



Match to Page 23

Match to Page 8

# 24

