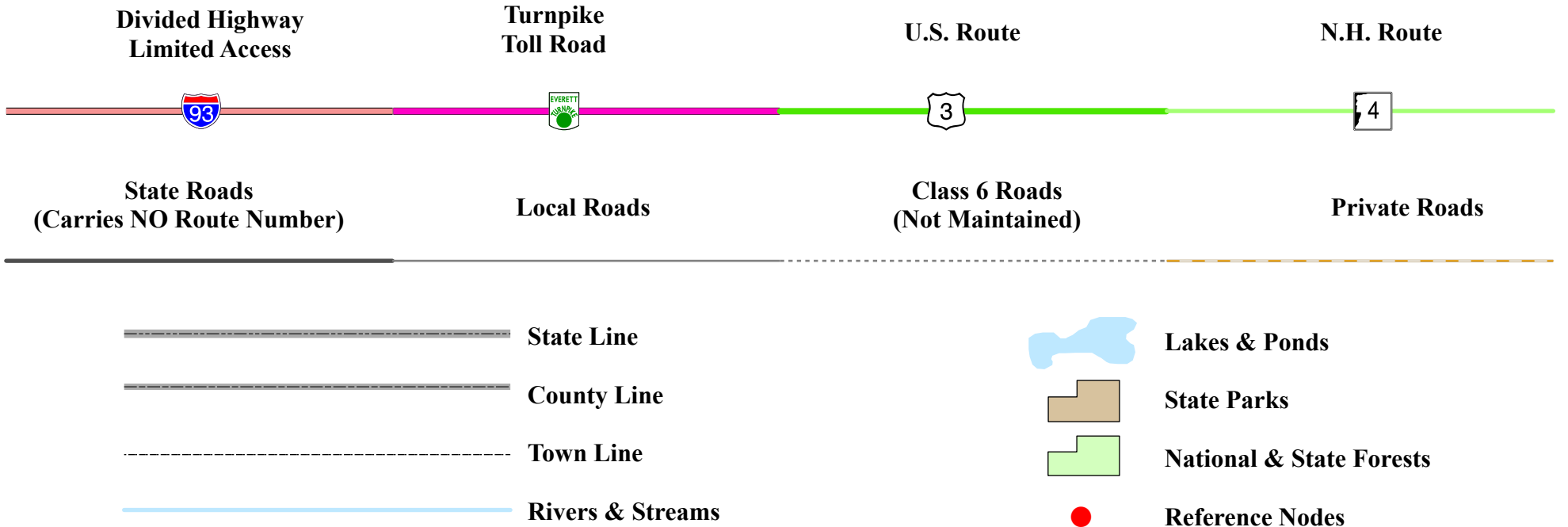




Maps and data sets are not guaranteed to be free from errors and omissions. Data is in a constant state of update and correction by various groups and agencies. Information displayed on this map is the best available at the time of publication.

2024 Nodal Reference Bookmap

LEGEND



NHDOT will accept crash locations based on the State of NH Uniform Police Traffic Accident Report.

Crash occurred on:

Option 1 Street Address
 123 Main Street

Option 2 Route No and/or Distance from NESW Intesecting Road, Bridge,
 Street name Intersecting Street Town/County line
 Main Street 500 E Oak Street

Option 3 First Node Distance from First Node Second Node
 515 212 632

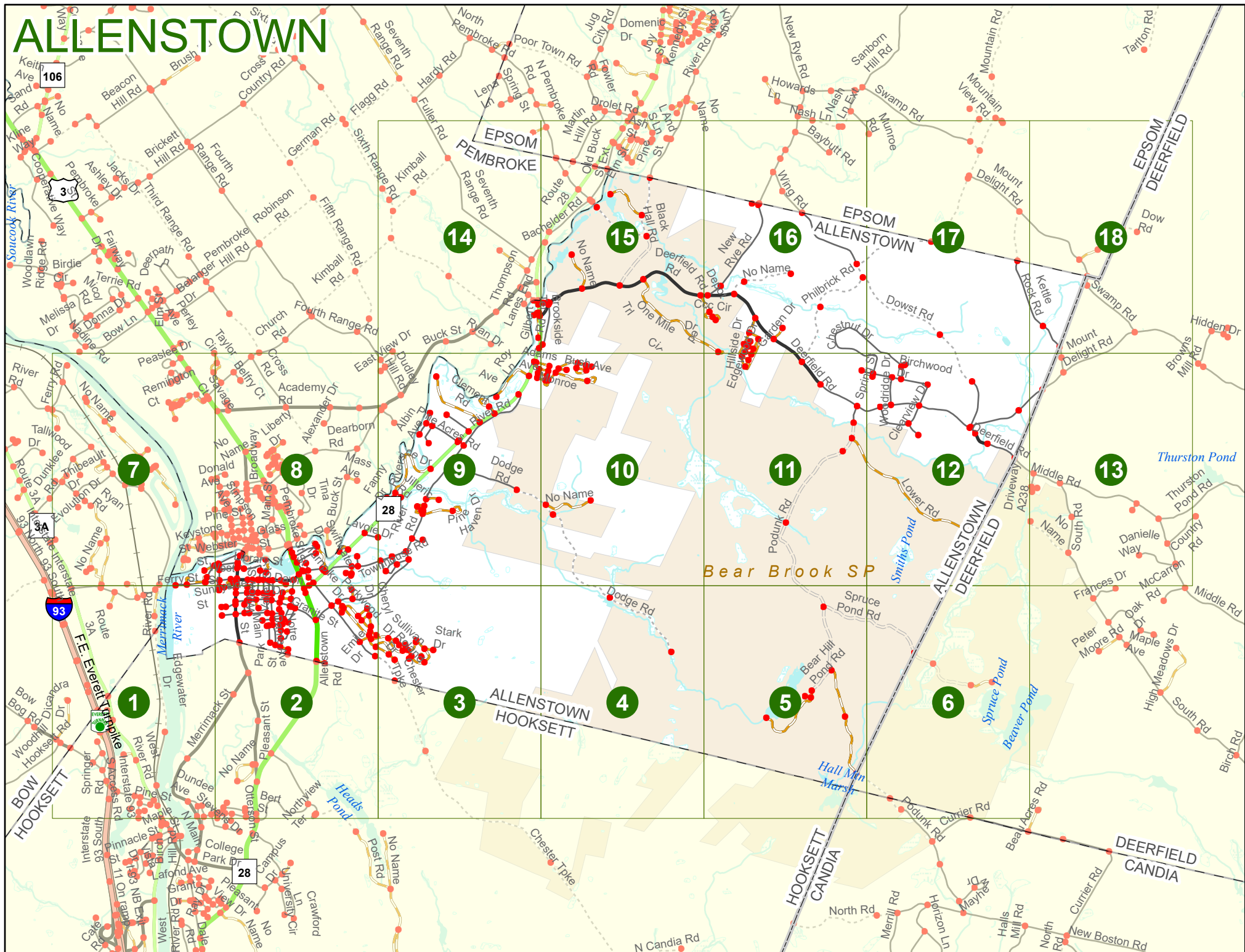
Option 4 Route No and/or Mile Marker on Interstate Only NESW Mile (Marker)
 Street name
 189S 700 feet S 36.8

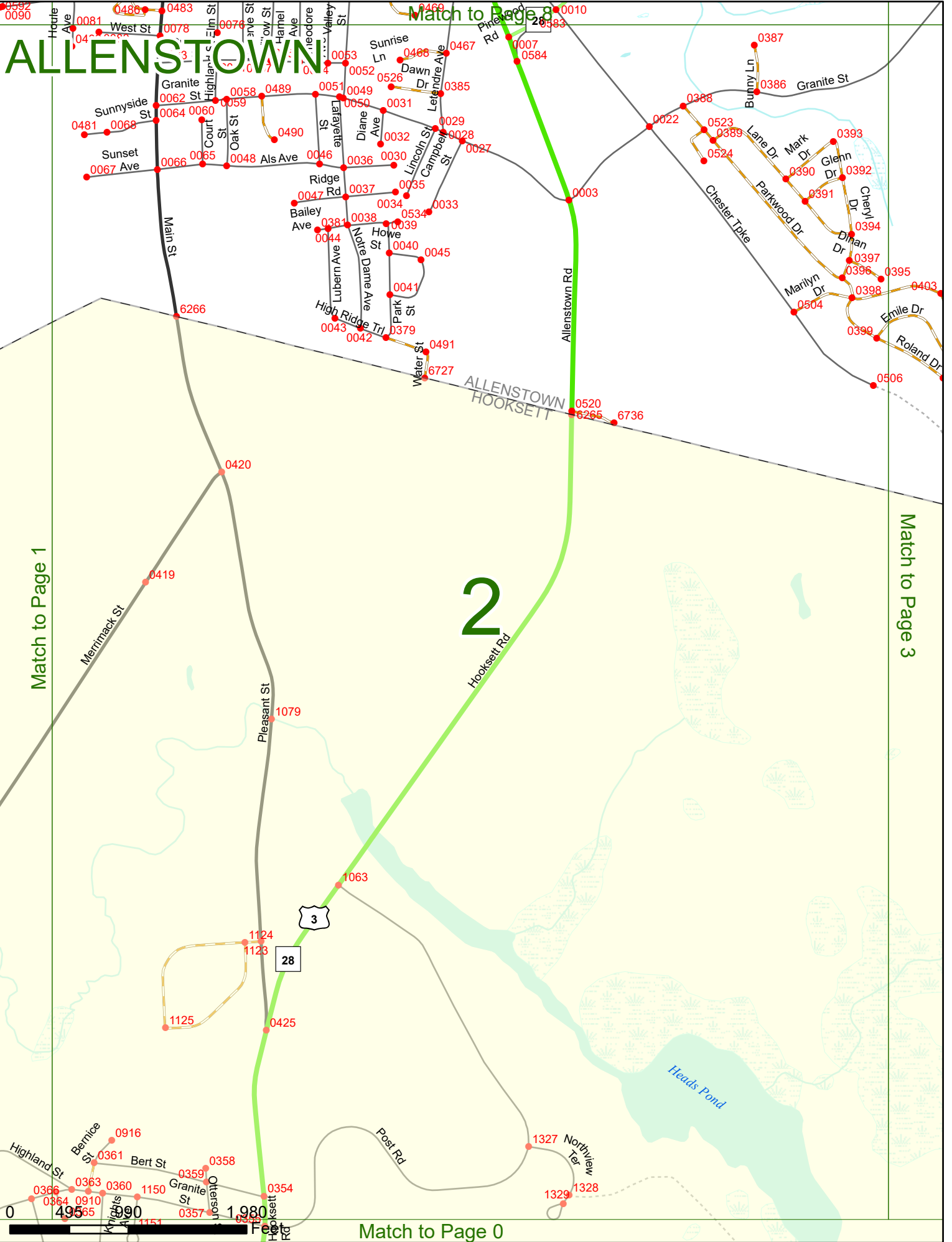
Option 3 – Example

Street Name Loudon Road
First Node 803
Distance from First Node 318 Ft
Second Node 813



ALLENSTOWN





ALLENSTOWN

Match to Page 8

Match to Page 1

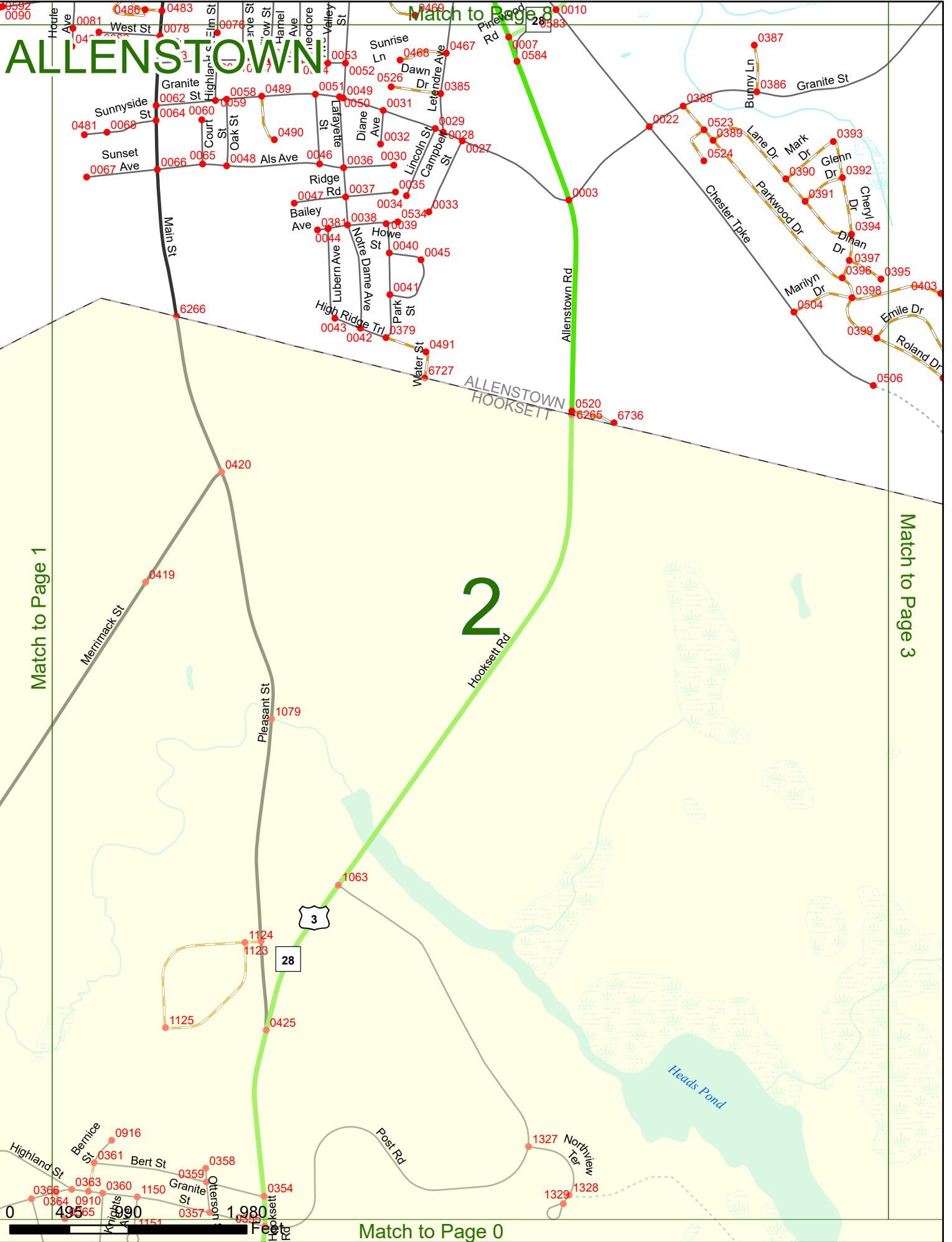
Match to Page 3

2

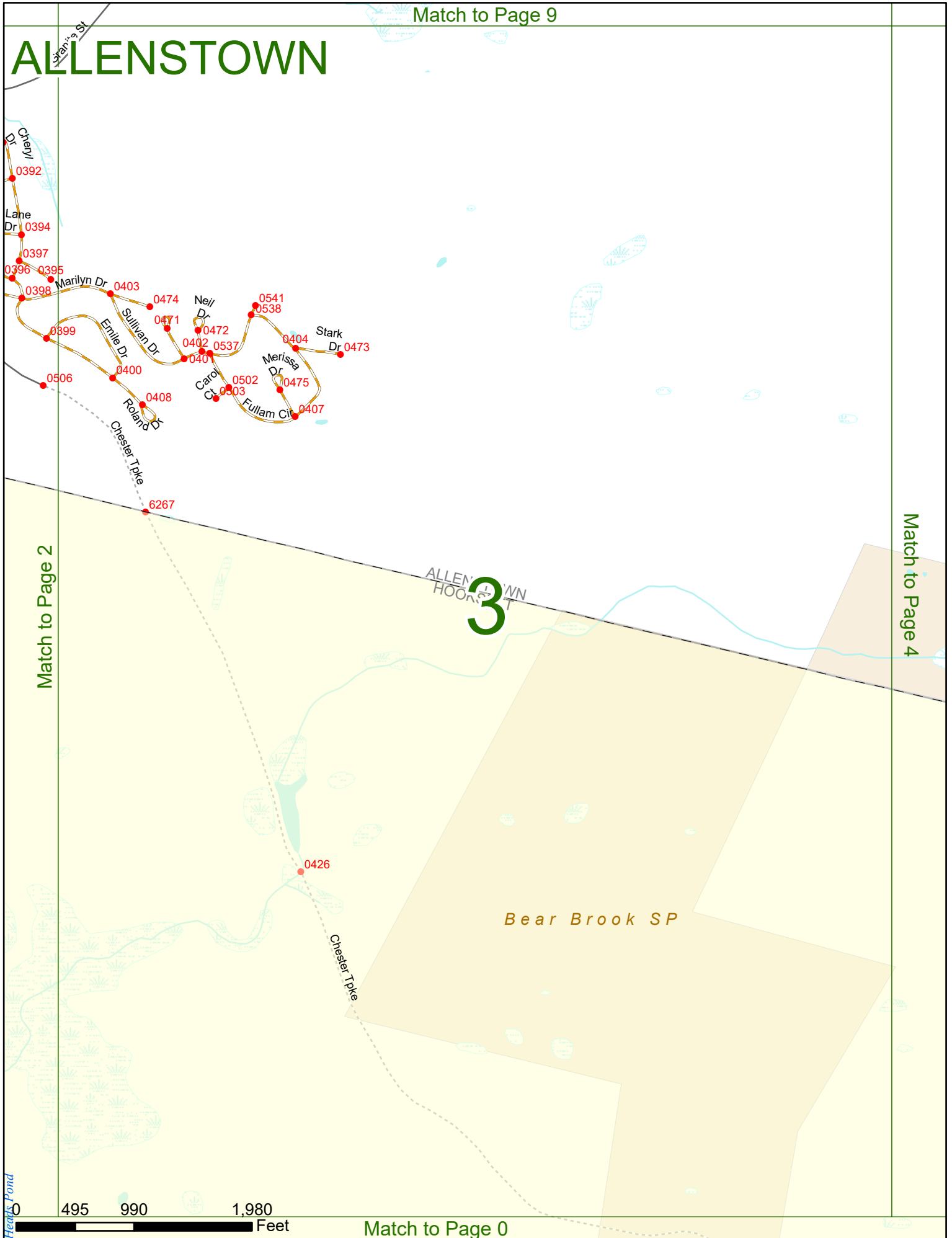
Match to Page 0



Heads Pond



ALLENSTOWN



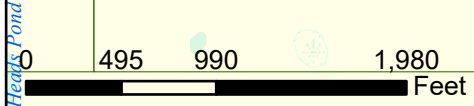
Match to Page 2

Match to Page 4

ALLENSTOWN
HOONERS T

3

Bear Brook SP



Match to Page 10

ALLENSTOWN

0570

Dodge Rd

0100

Bear Brook SP

4

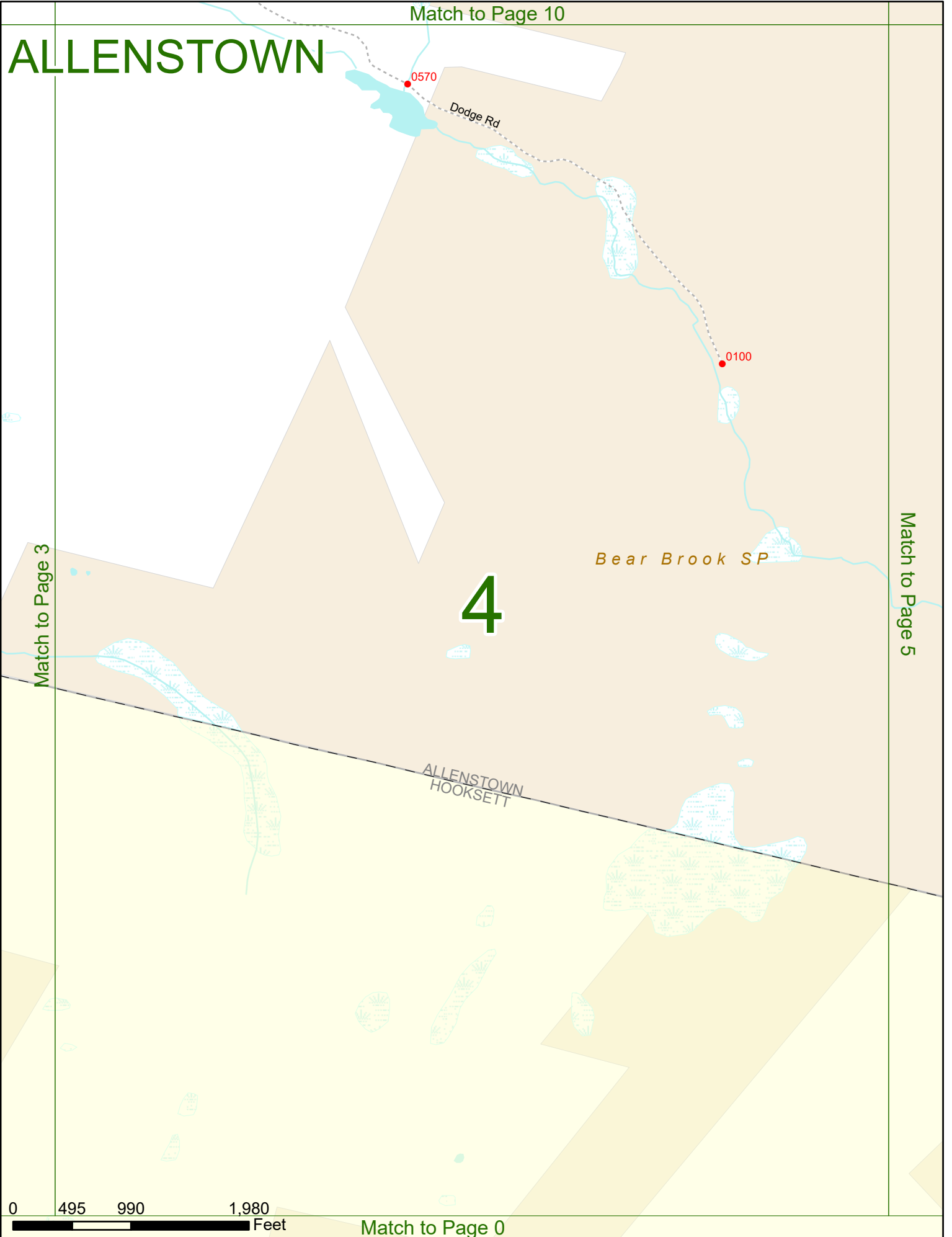
ALLENSTOWN
HOOKSETT

Match to Page 3

Match to Page 5

0 495 990 1,980 Feet


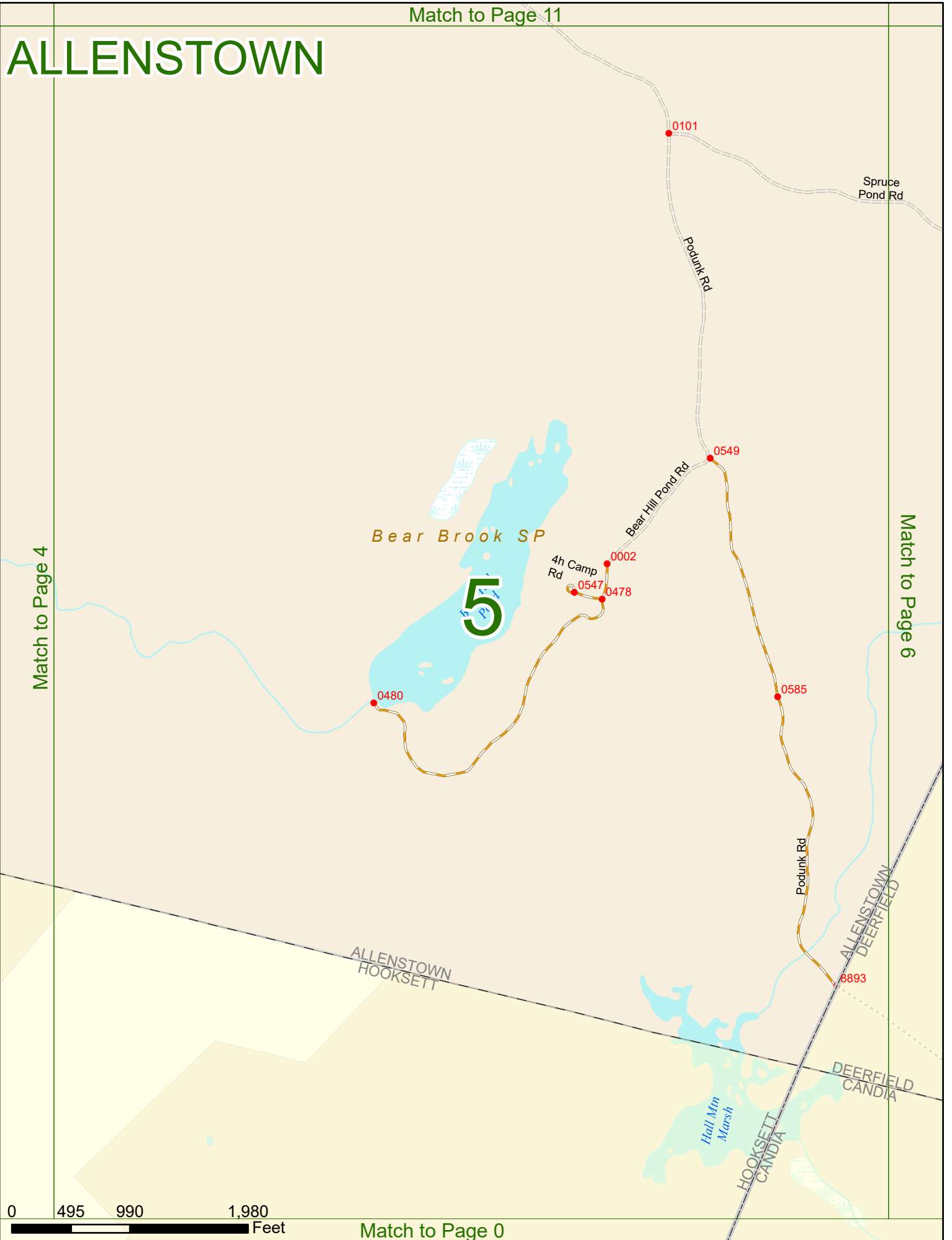
Match to Page 0



ALLENSTOWN

Match to Page 4

Match to Page 6



Match to Page 12

ALLENSTOWN

Match to Page 5

Match to Page 0

6

Bear Brook SP

Spruce Pond

Beaver Pond

Spruce Pond Rd

8350

0474

0028

0392

8893

Podunk Rd

6318

0411

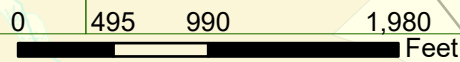
DEERFIELD
CANDIA

6317

Currier Rd

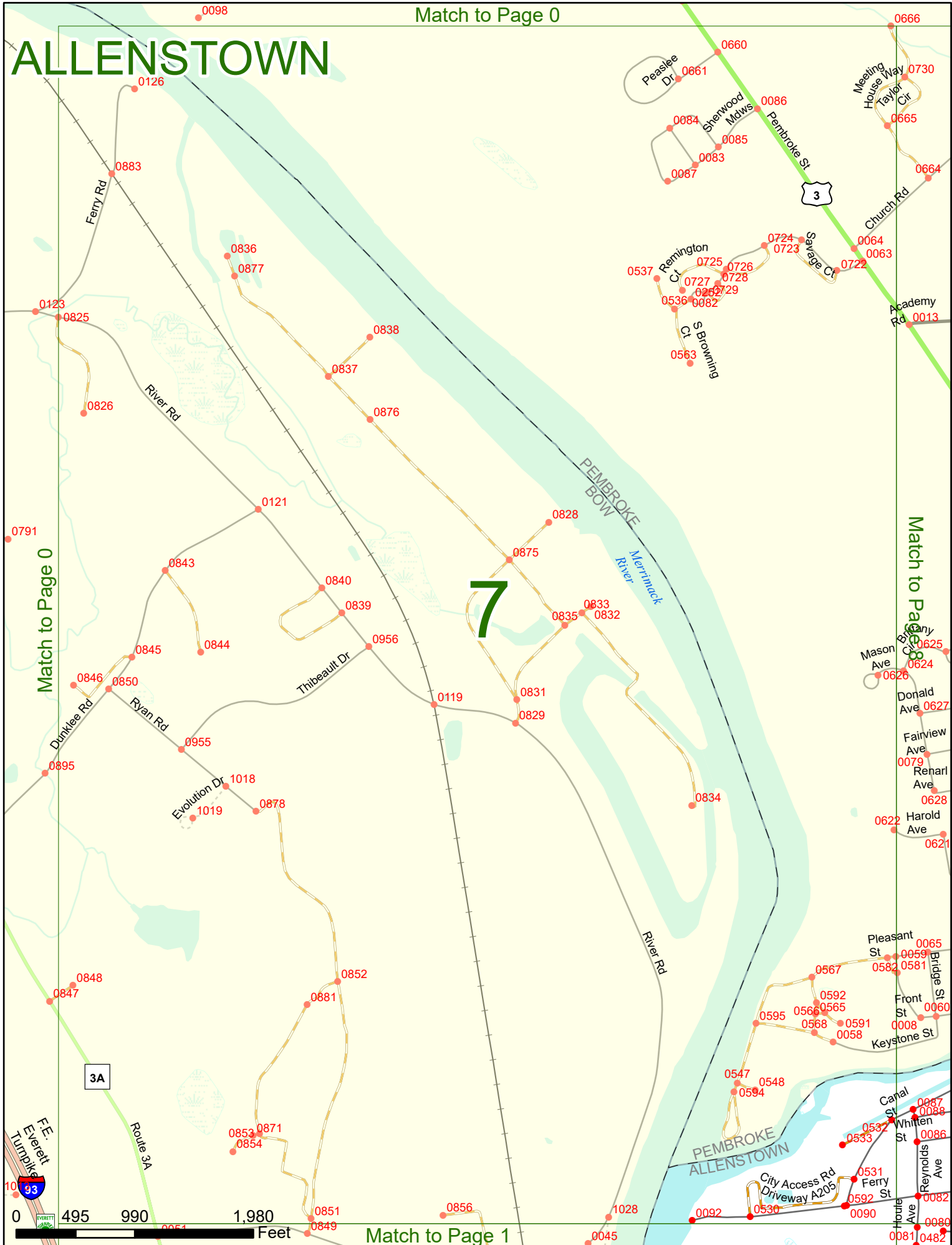
0499

Beau
Acres Rd



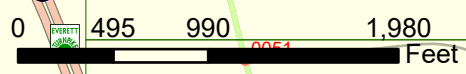
Match to Page 0

ALLENSTOWN



Match to Page 0

Match to Page 88



3A

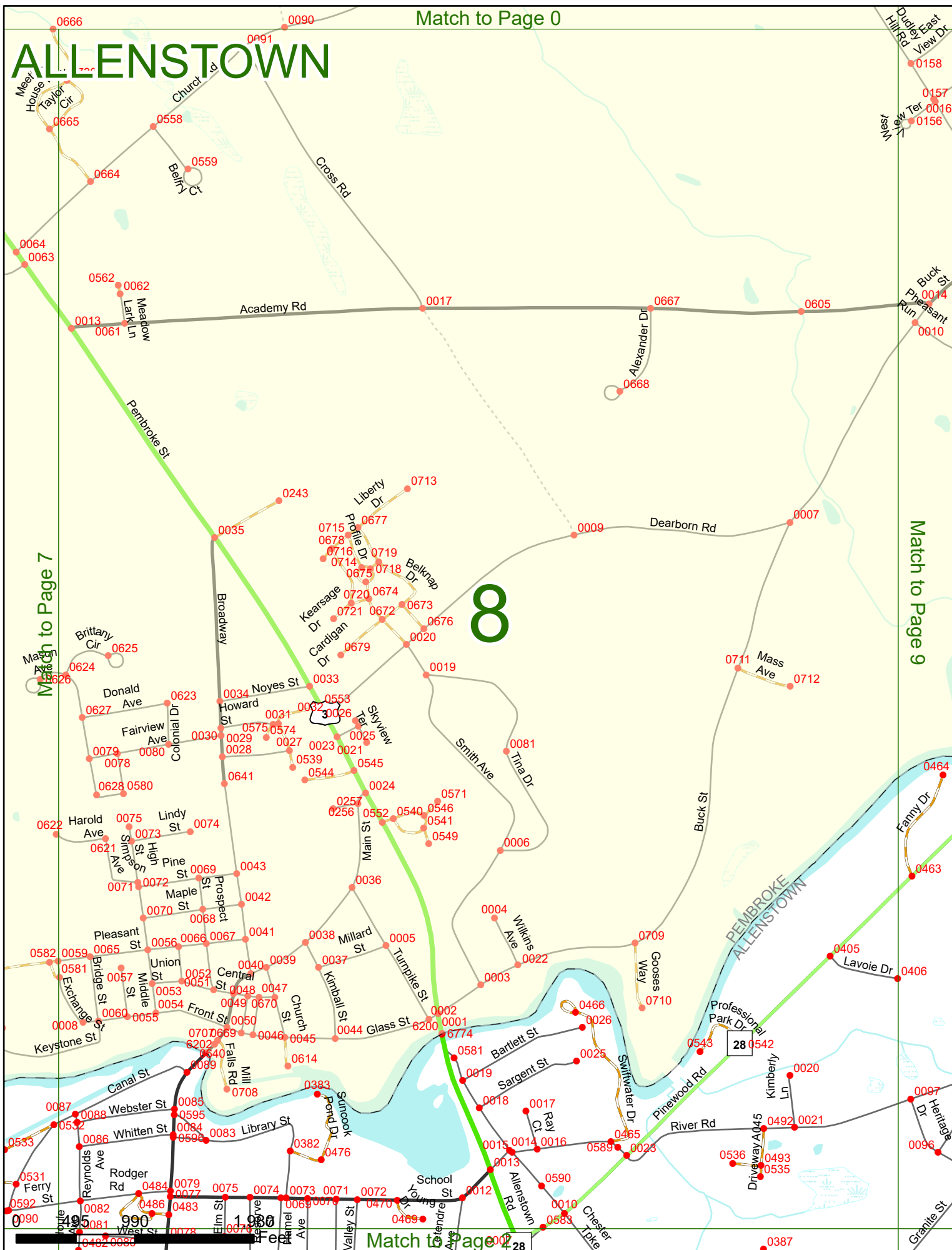


Route 3A

PEMBROKE ALLENSTOWN



ALLENSTOWN



Match to Page 7

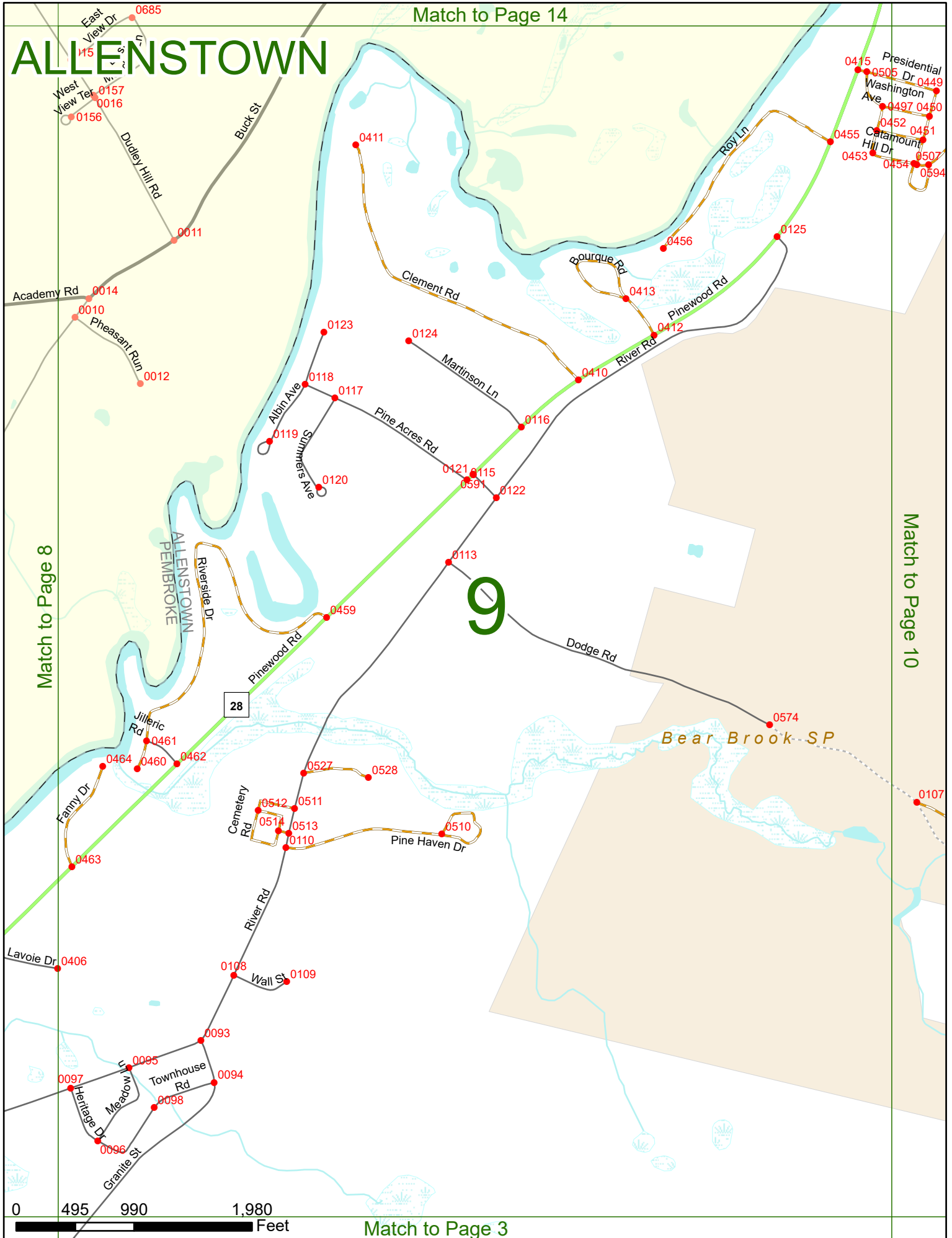
Match to Page 9

Match to Page 2

8

Match to Page 14

ALLENSTOWN



Match to Page 8

Match to Page 10

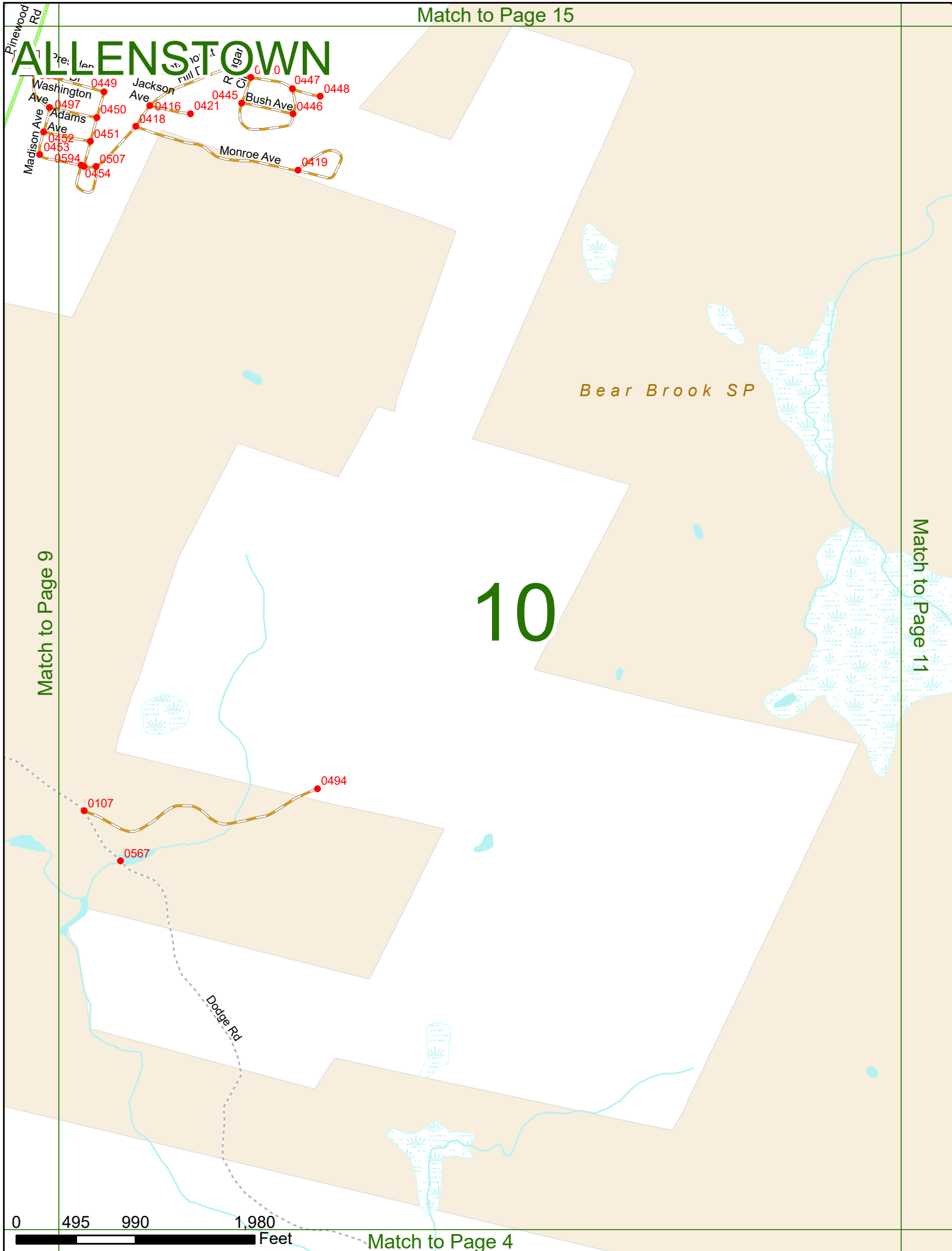
9

0 495 990 1,980 Feet

Match to Page 3

Match to Page 15

ALLENSTOWN



Match to Page 9

Match to Page 11

Bear Brook SP

10



Match to Page 4

ALLENSTOWN

Match to Page 10

11

Bear Brook SP

Match to Page 12

Match to Page 10

0 495 990 1,980 Feet

Match to Page 5

0544
0441 0436
0427 0440
0428

0131

0578

0145

0142

0143

0132

0566

0432

0593

0106

One Mile Rd

Worcester Rd

Philbrick Rd

Deerfield Rd

Birchwood Dr

Chestnut Dr

Spring St

Podunk Rd

Podunk Rd

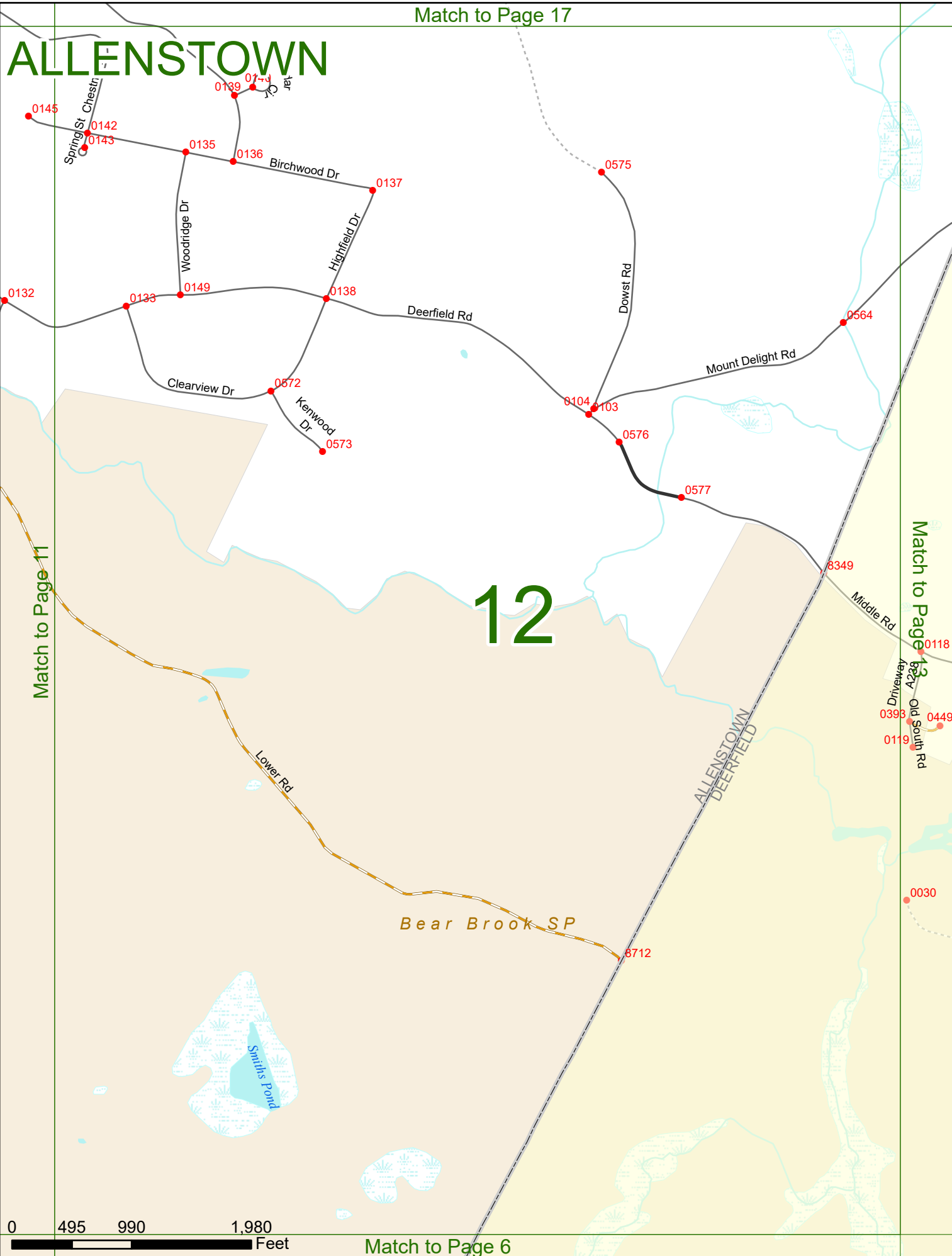
Lower Rd

ALLENSTOWN

12

Match to Page 11

Match to Page 13



0 495 990 1,980 Feet


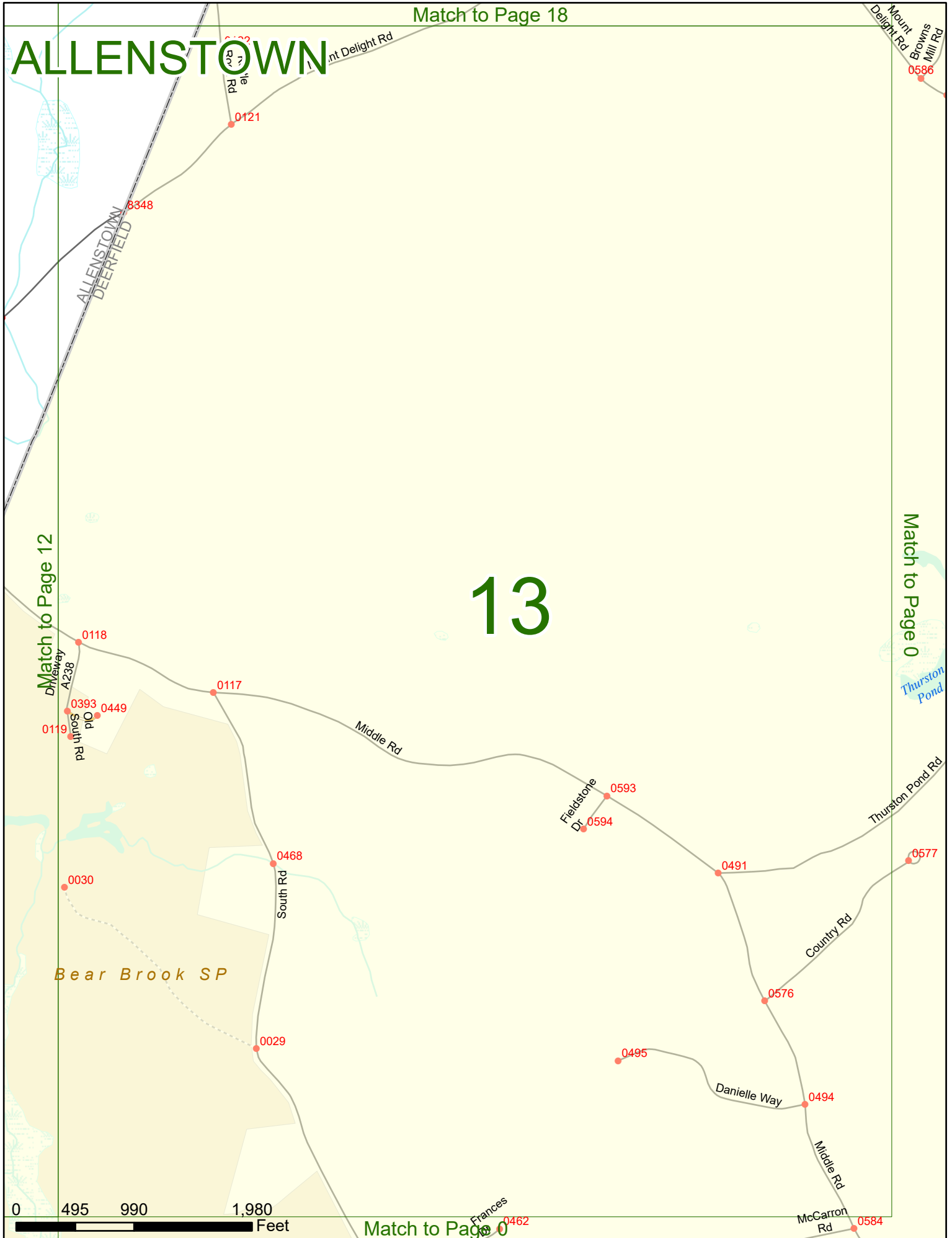
Match to Page 18

ALLENSTOWN

13

Match to Page 0

Match to Page 12



Match to Page 0

McCarron Rd 0584

Frances 0462

Thurston Pond

ALLENSTOWN DEERFIELD

Mount Delight Rd

Mount Browns Mill Rd 0586

Bear Brook SP

Country Rd

Danielle Way

Middle Rd

Fieldstone Dr 0593 0594

Middle Rd

Thurston Pond Rd

0118

0117

0393 0449 0119 South Rd

0030

0468

0593

0491

0577

0576

0495

0494

0029

0462

0121

Match to Page 0

ALLENSTOWN

Driveway A145
0556 0555

EPSOM
PEMBROKE

Fuller Rd

0190

Sixth Range Rd

0609

Kimball Rd

0607

0606

0166

0164

Seventh Range Rd

14

Match to Page 0

Match to Page 15

0171
0170

0732

Friendship Ave

Thompson Rd

0169

Route 28

Bear
Brook SP

0168

Sixth Range Rd

0601

0167
Old Bear
Brook Rd

0662

0663

0619

0198

0128

0130

0162

0129

0424

0458

045

0127

0423

0423

0587

0126

0426

0426

0426

0426

0426

0426

0426

0426

0426

0426

0426

0426

0426

0426

0426

0426

0426

0426

0426

0426

0426

0426

0426

0426

0426

0426

0426

0426

0426

0426

0426

0426

0426

0426

0426

0426

0426

0426

0426

0426

0426

0426

0426

0426

0426

0426

0426

0426

0426

0426

0426

0426

0426

0426

0426

0426

0426

0426

0426

0426

0426

0426

0426

0426

0426

0426

0426

0426

0426

0426

0426

0426

0426

0426

0426

0426

0426

0426

0426

0426

0426

0426

0426

0426

0426

0426

0426

0426

0426

0426

0426

0426

0426

0426

0426

0426

0426

0426

0426

0426

0426

0426

0426

0426

0426

0426

0426

0426

0426

0426

0426

0426

0426

0426

0426

0426

0426

0426

0426

0426

0426

0426

0426

0426

0426

0426

0426

0426

0426

0426

0426

0426

0426

0426

0426

0426

0426

0426

0426

0426

0426

0426

0426

0426

0426

0426

0426

0426

0426

0426

0426

0426

0426

0426

0426

0426

0426

0426

0426

0426

0426

0426

0426

0426

0426

0426

0426

0426

0426

0426

0426

0426

0426

0426

0426

0426

0426

0426

0426

0426

0426

0426

0426

0426

0426

0426

0426

0426

0426

0426

0426

0426

0426

0426

0426

0426

0426

0426

0426

0426

0426

0426

0426

0426

0426

0426

0426

0426

0426

0426

0426

0426

0426

0426

0426

0426

0426

0426

0426

0426

0426

0426

0426

0426

0426

0426

0426

0426

0426

0426

0426

0426

0426

0426

0426

0426

0426

0426

0426

0426

0426

0426

0426

0426

0426

0426

0426

0426

0426

0426

0426

0426

0426

0426

0426

0426

0426

0426

0426

0426

0426

0426

0426

0426

0426

0426

0426

ALLENSTOWN

Match to Page 9

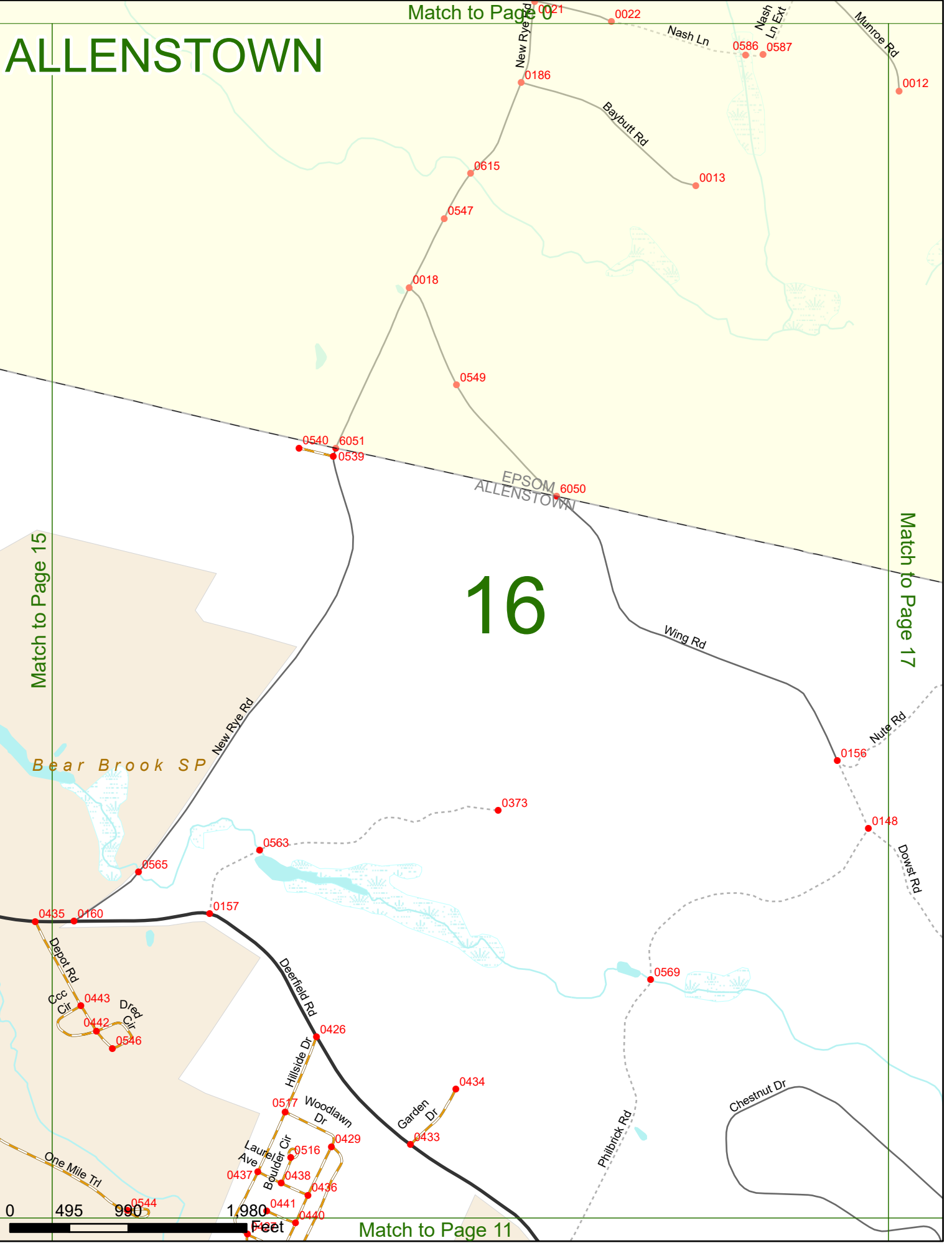
16

Match to Page 17

Match to Page 15

Match to Page 11

Bear Brook SP



ALLENSTOWN

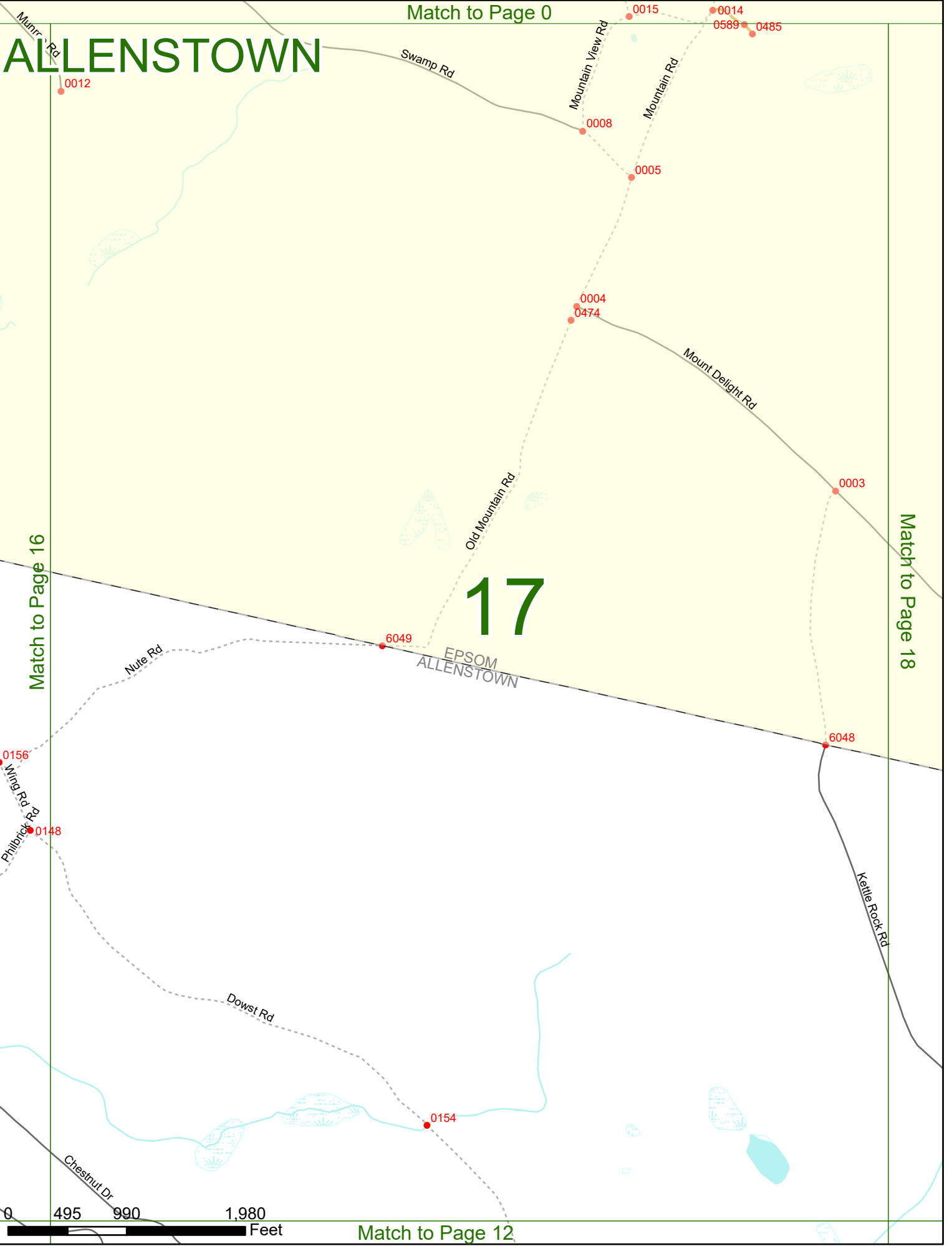
Match to Page 0

17

Match to Page 16

Match to Page 18

Match to Page 12



ALLENSTOWN

18

