

*New Hampshire*  
**DOT**  
*Department of Transportation*

Maps and data sets are not guaranteed to be free from errors and omissions. Data is in a constant state of update and correction by various groups and agencies. Information displayed on this map is the best available at the time of publication.

# 2023 Nodal Reference Bookmap

## LEGEND



NHDOT will accept crash locations based on the State of NH Uniform Police Traffic Accident Report.

Crash occurred on:

**Option 1**     Street Address  
                   123 Main Street

**Option 2**     Route No and/or     Distance from             NESW             Intesecting Road, Bridge,  
                   Street name             Intersecting Street                                     Town/County line  
                   Main Street                     500                     E                     Oak Street

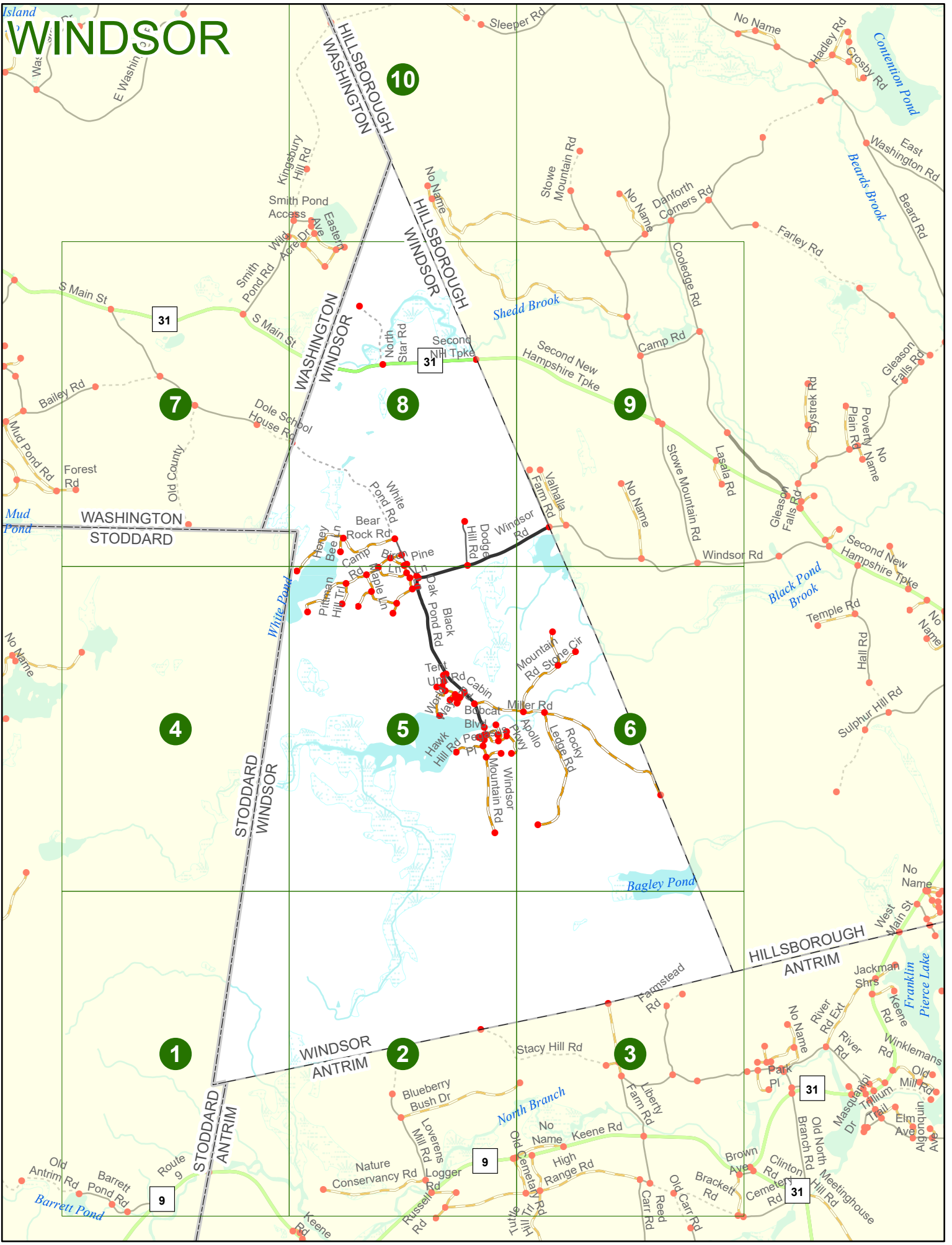
**Option 3**     First Node                     Distance from First Node                     Second Node  
                   515                                     212                                     632

**Option 4**     Route No and/or             Mile Marker on Interstate Only             NESW             Mile (Marker)  
                   Street name  
                   189S                                     700 feet                                     S                     36.8

**Option 3 – Example**

Street Name                     Loudon Road  
First Node                             803  
Distance from First Node             318 Ft  
Second Node                             813





# WINDSOR

Match to Page 0

Match to Page 2

# 1

STODDARD  
WINDSOR

WINDSOR  
ANTRIM

STODDARD  
ANTRIM

North Branch

Keene Rd

9

9

Old Antrim Rd

0063 Barrett Pond Rd

0045

0208

0041

8421

Route 9



Match to Page 0

# WINDSOR

Match to Page 1

Match to Page 3

# 2

WINDSOR  
ANTRIM

Loverens Mill Rd

Stacy Hill Rd

Blueberry Bush Dr

North Branch

9

Keene Rd


Logger Rd

Old Cemetery Rd

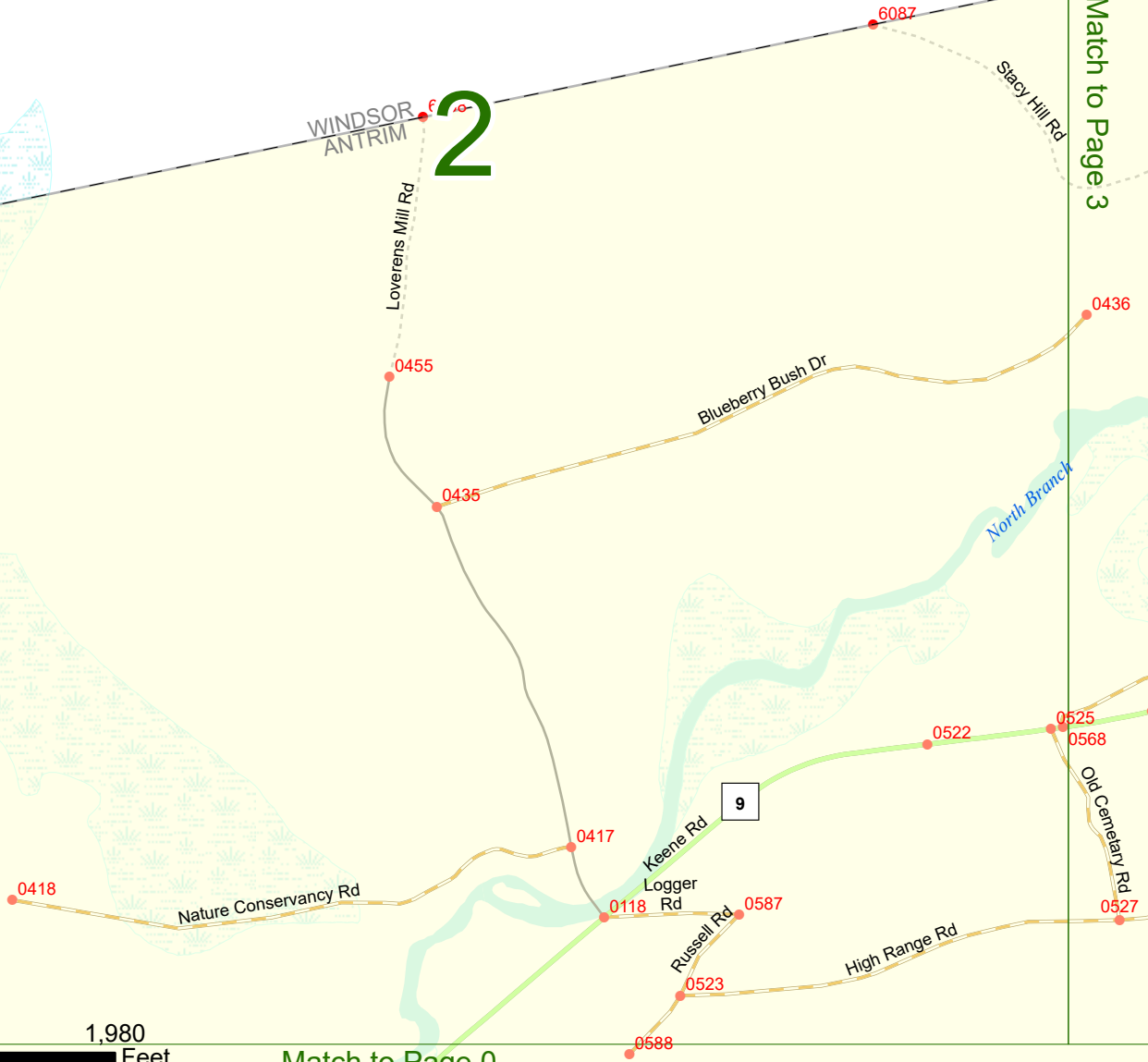
Nature Conservancy Rd

Russell Rd

High Range Rd



Match to Page 0



# WINDSOR

Match to Page 6  
Hagley Pond

HILLSBOROUGH  
WINDSOR

WINDSOR  
ANTRIM

# 3

Match to Page 0

Match to Page 2

Blueberry  
Bush Dr

North Branch

Stacy Hill Rd

Liberty Farm Rd

Farmstead Rd

Stacy Hill Rd

9

Keene Rd

Reed Carr Rd

Keene Rd

High Range Rd

Old Carr Rd

Brackett Rd

Old Cemetery Rd

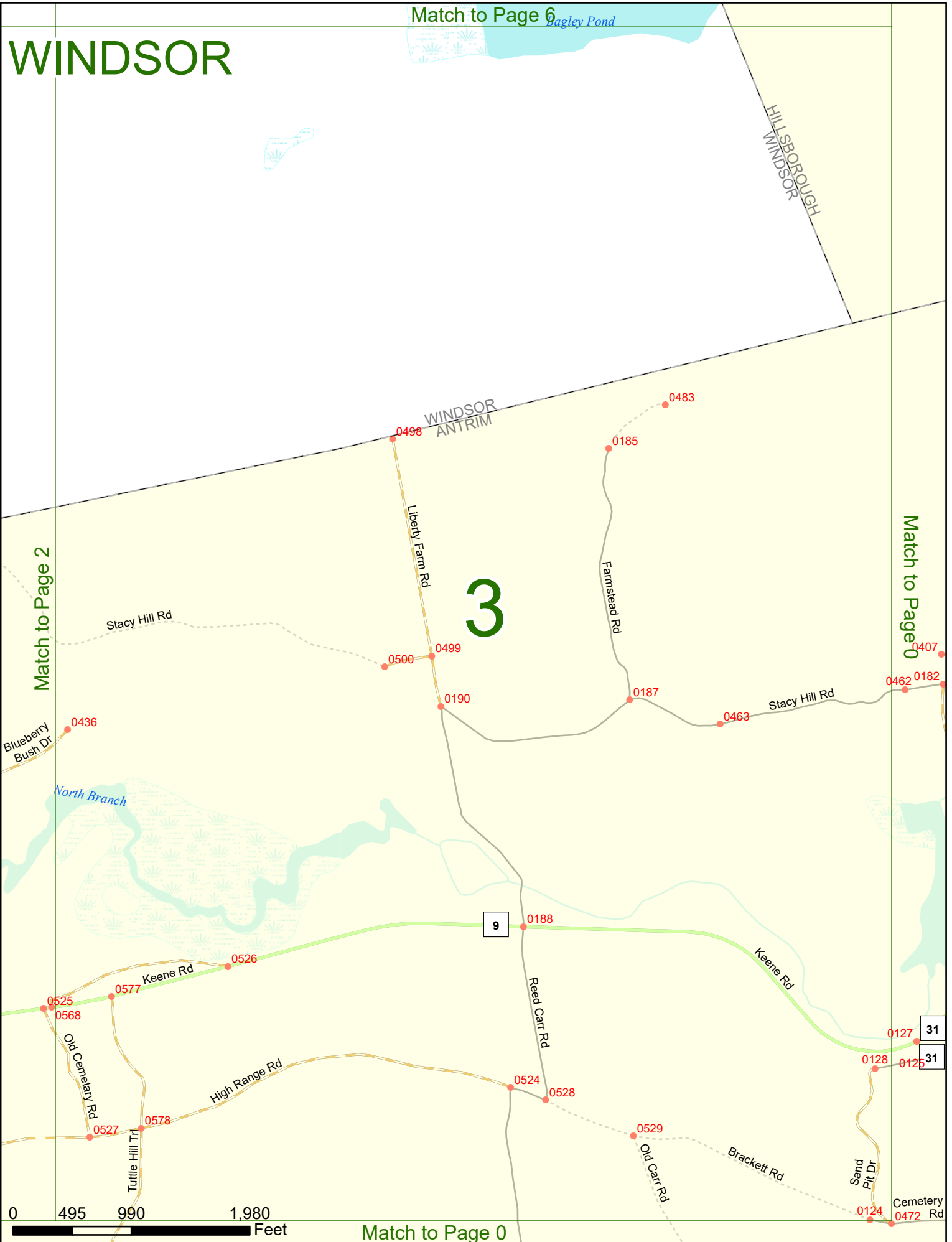
Tuttle Hill Trl

Sand Pit Dr

Cemetery Rd

0 495 990 1,980 Feet

Match to Page 0



# WINDSOR

Beal  
Rock Rd  
0030

White Pond

0191

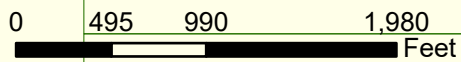
# 4

Match to Page 5

Black Pond

STODDARD  
WINDSOR

Match to Page 0



# WINDSOR

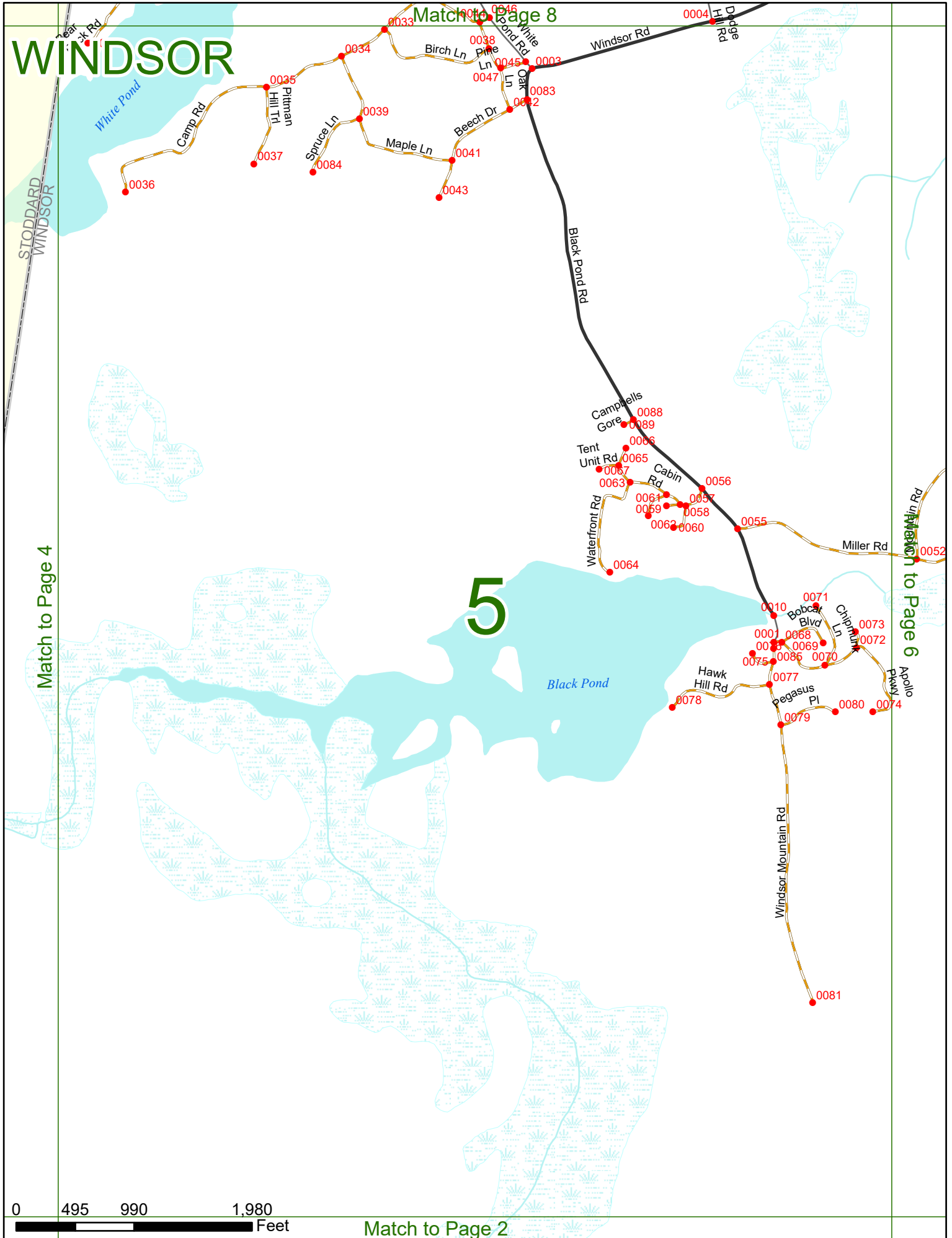
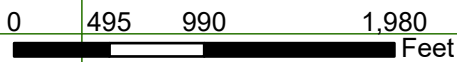
Match to Page 8

# 5

Match to Page 4

Match to Page 6

Match to Page 2





Match to Page 9

Windsor Rd

0081

# WINDSOR

# 6

Match to Page 0

Match to Page 5

0074  
0073  
0072  
0071  
0070  
0069  
0068  
0067  
0066  
0065  
0064  
0063  
0062  
0061  
0060  
0059  
0058  
0057  
0056  
0055  
0054  
0053  
0052  
0051  
0050  
0049  
0048  
0047  
0046  
0045  
0044  
0043  
0042  
0041  
0040  
0039  
0038  
0037  
0036  
0035  
0034  
0033  
0032  
0031  
0030  
0029  
0028  
0027  
0026  
0025  
0024  
0023  
0022  
0021  
0020  
0019  
0018  
0017  
0016  
0015  
0014  
0013  
0012  
0011  
0010  
0009  
0008  
0007  
0006  
0005  
0004  
0003  
0002  
0001

0052

0053

0049

0048

0051

0050

0054

Mountain Rd

Stone Cir

Miller Rd

Rocky Ledge Rd

HILLSBOROUGH  
WINDSOR

Bagley Pond

0 495 990 1,980 Feet

Match to Page 3

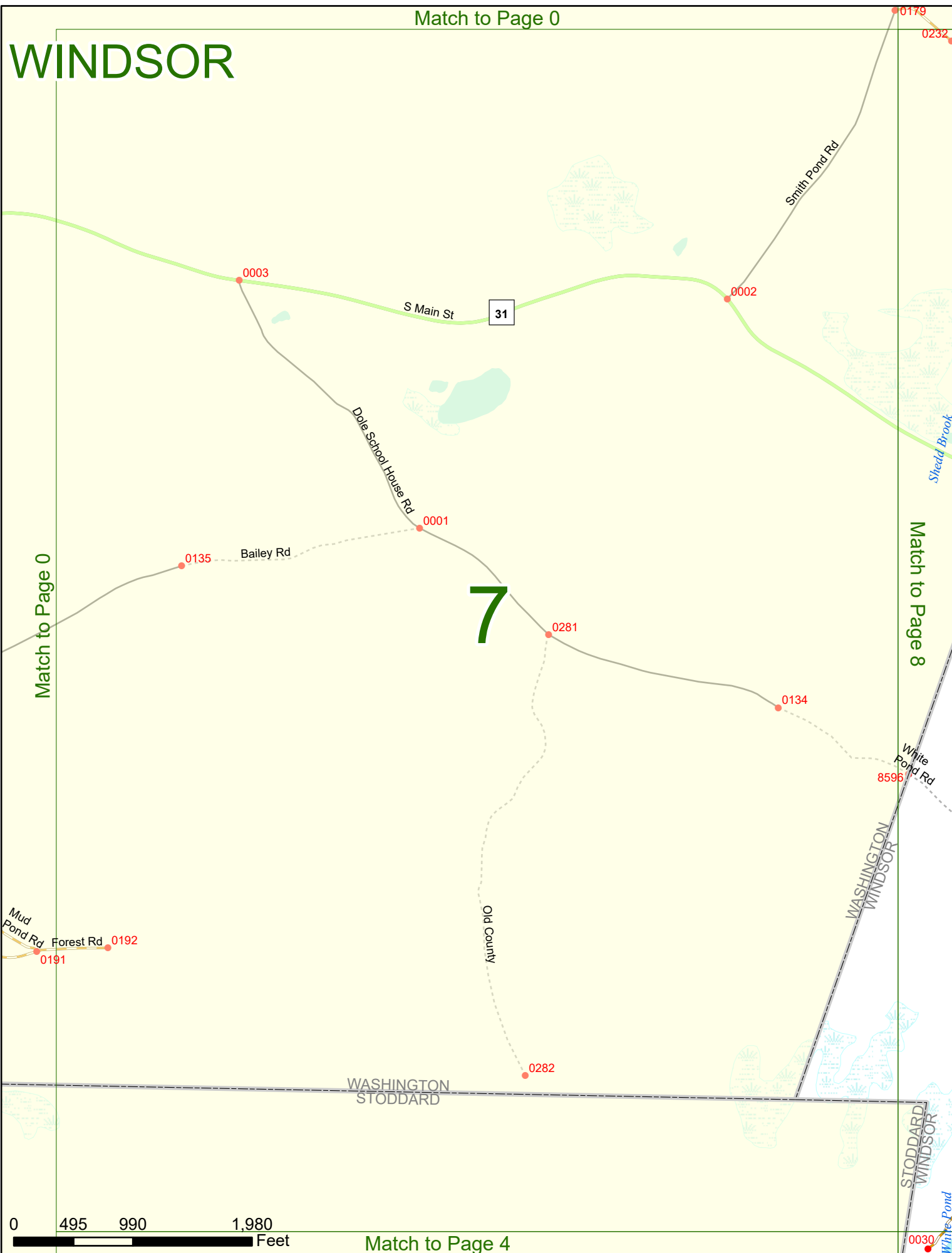
Match to Page 0

# WINDSOR

Match to Page 0

Match to Page 8

# 7



0 495 990 1,980 Feet

Match to Page 4


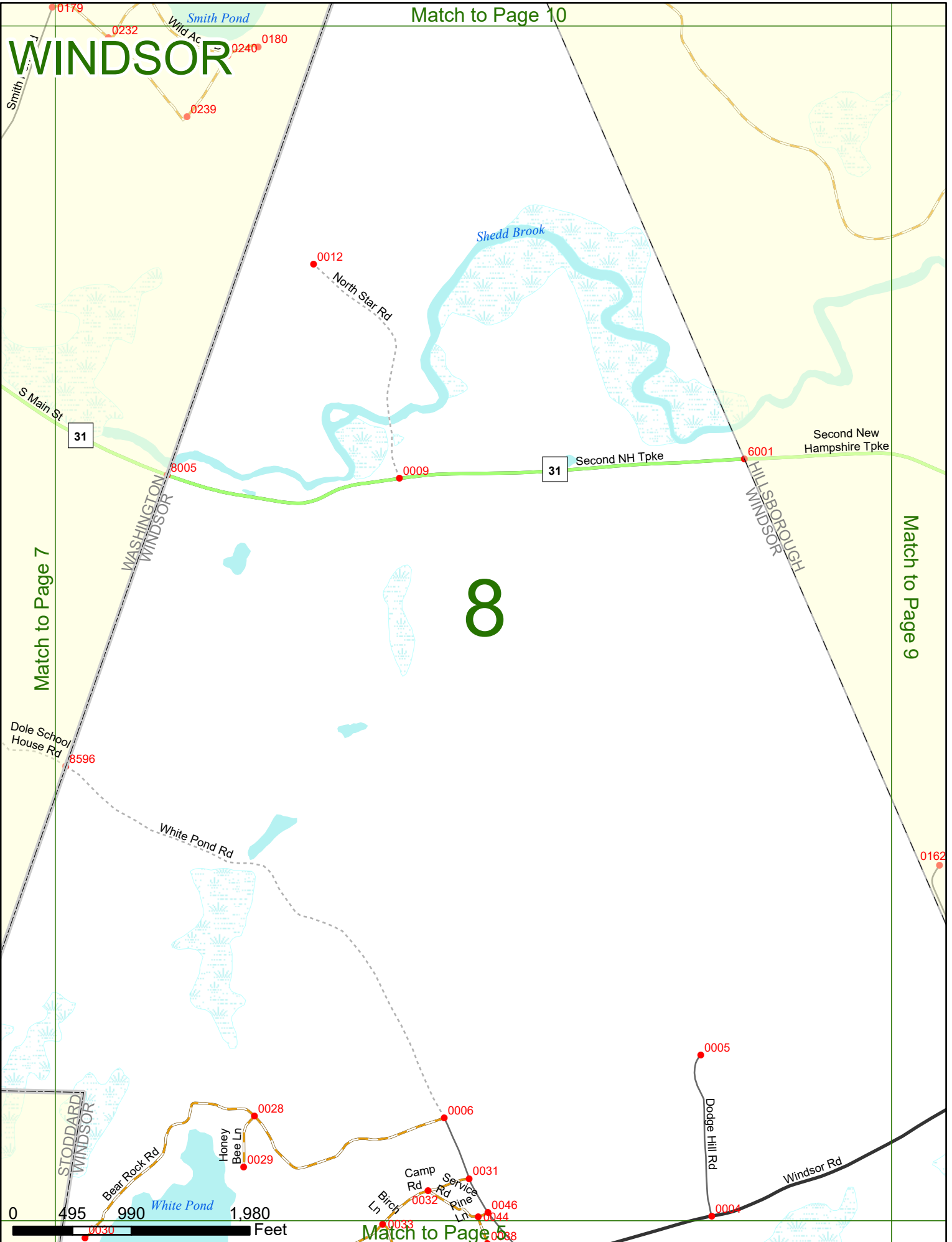
Match to Page 10

# WINDSOR

# 8

Match to Page 9

Match to Page 7



Match to Page 5

# WINDSOR

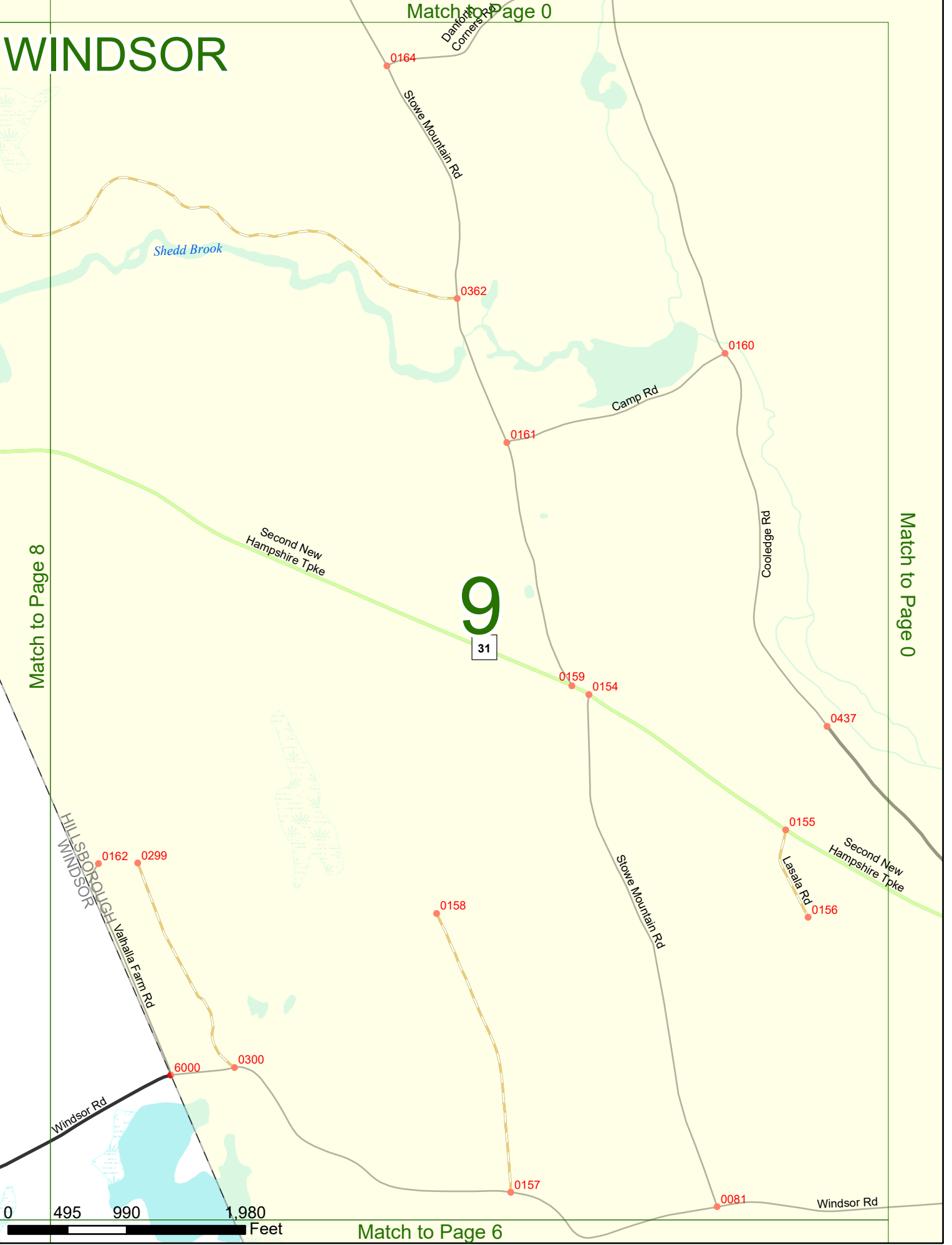
Match to Page 0

Match to Page 8

Match to Page 0

# 9

31



Match to Page 6

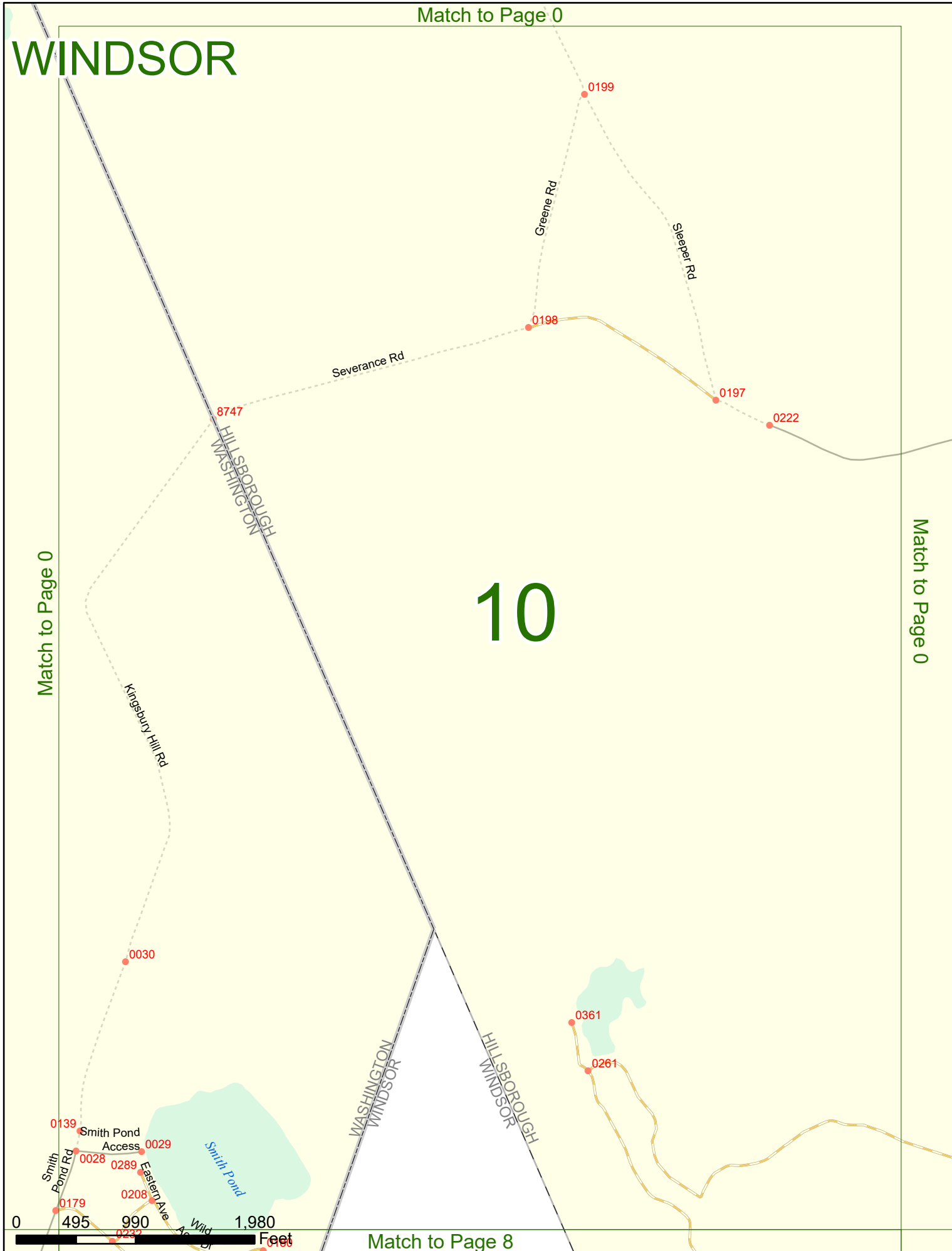
Match to Page 0

# WINDSOR

# 10

Match to Page 0

Match to Page 0



Match to Page 8