

New Hampshire  
**DOT**  
 Department of Transportation

Maps and data sets are not guaranteed to be free from errors and omissions. Data is in a constant state of update and correction by various groups and agencies. Information displayed on this map is the best available at the time of publication.

# 2023 Nodal Reference Bookmap

## LEGEND



NHDOT will accept crash locations based on the State of NH Uniform Police Traffic Accident Report.

Crash occurred on:

**Option 1**     Street Address  
                   123 Main Street

**Option 2**     Route No and/or     Distance from             NESW             Intesecting Road, Bridge,  
                   Street name             Intersecting Street                                     Town/County line  
                   Main Street                     500                     E                     Oak Street

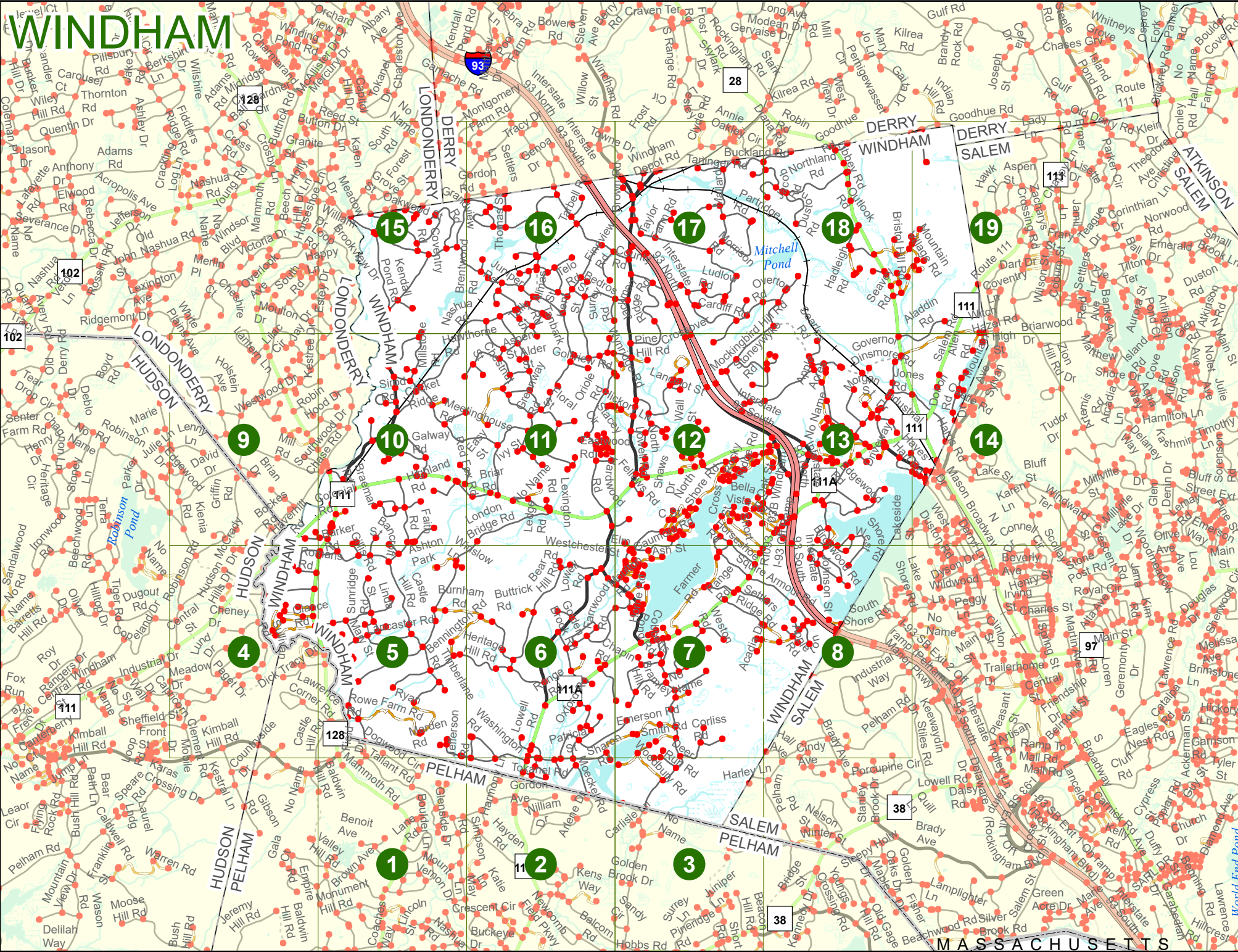
**Option 3**     First Node                     Distance from First Node                     Second Node  
                   515                                     212                                     632

**Option 4**     Route No and/or             Mile Marker on Interstate Only             NESW             Mile (Marker)  
                   Street name  
                   189S                                     700 feet                                     S                     36.8

**Option 3 – Example**

Street Name                     Loudon Road  
First Node                             803  
Distance from First Node             318 Ft  
Second Node                             813





# WINDHAM

Match to Page 5

# WINDHAM

WINDHAM  
PELHAM

128

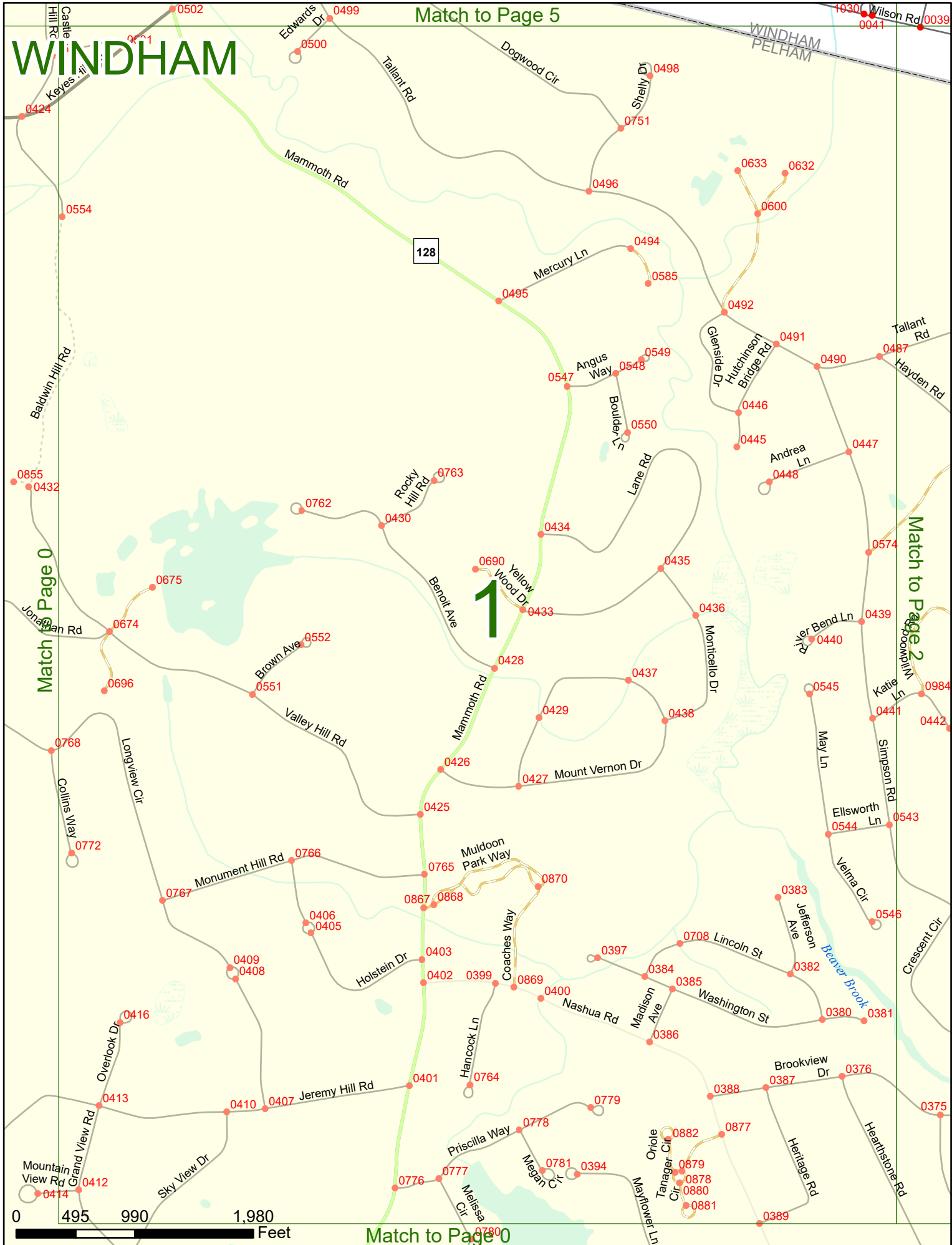
# 1

Match to Page 0

Match to Page 2

Match to Page 0

0 495 990 1,980 Feet



# WINDHAM

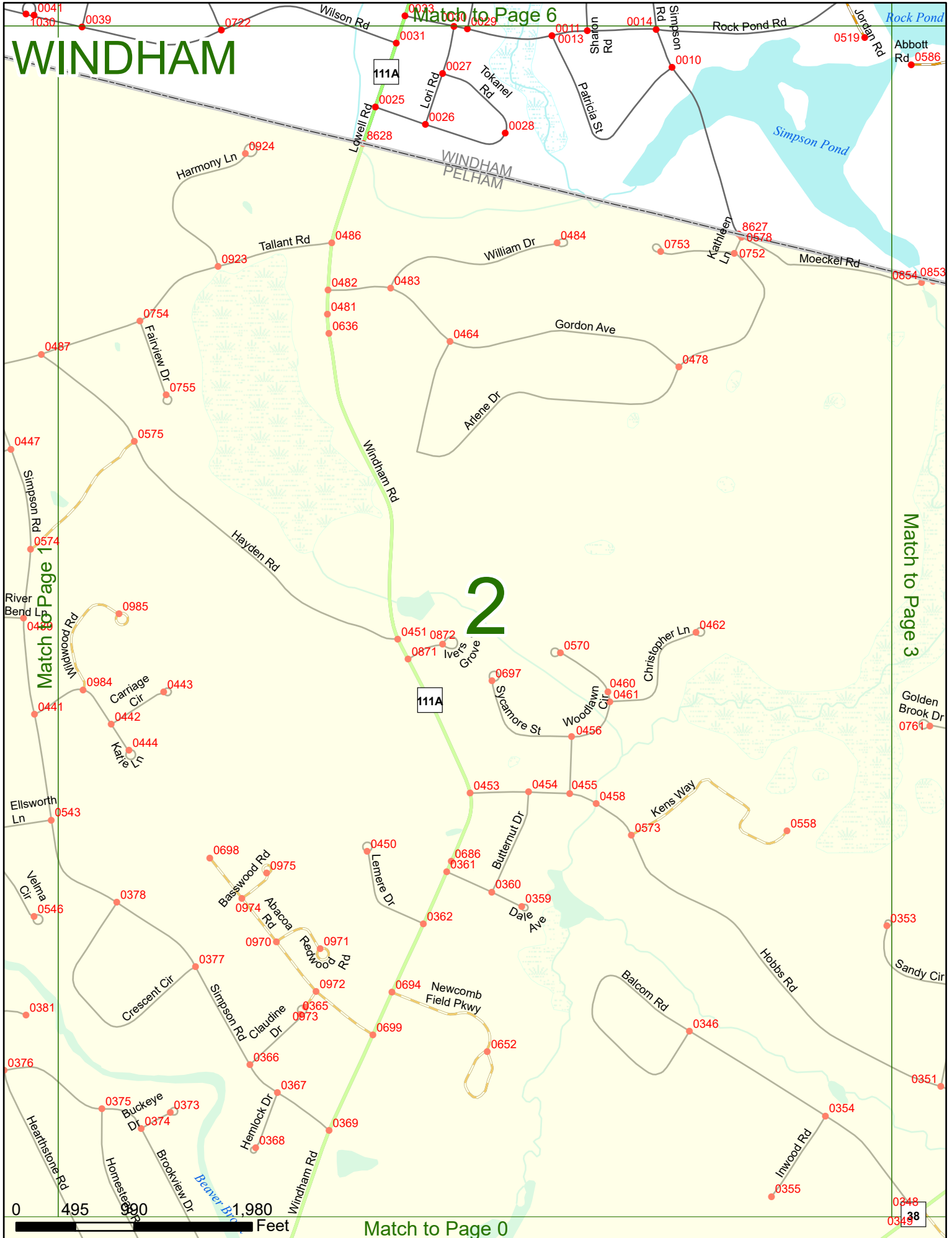
Match to Page 6

Match to Page 1

Match to Page 3

## 2

Match to Page 0



0348  
0349

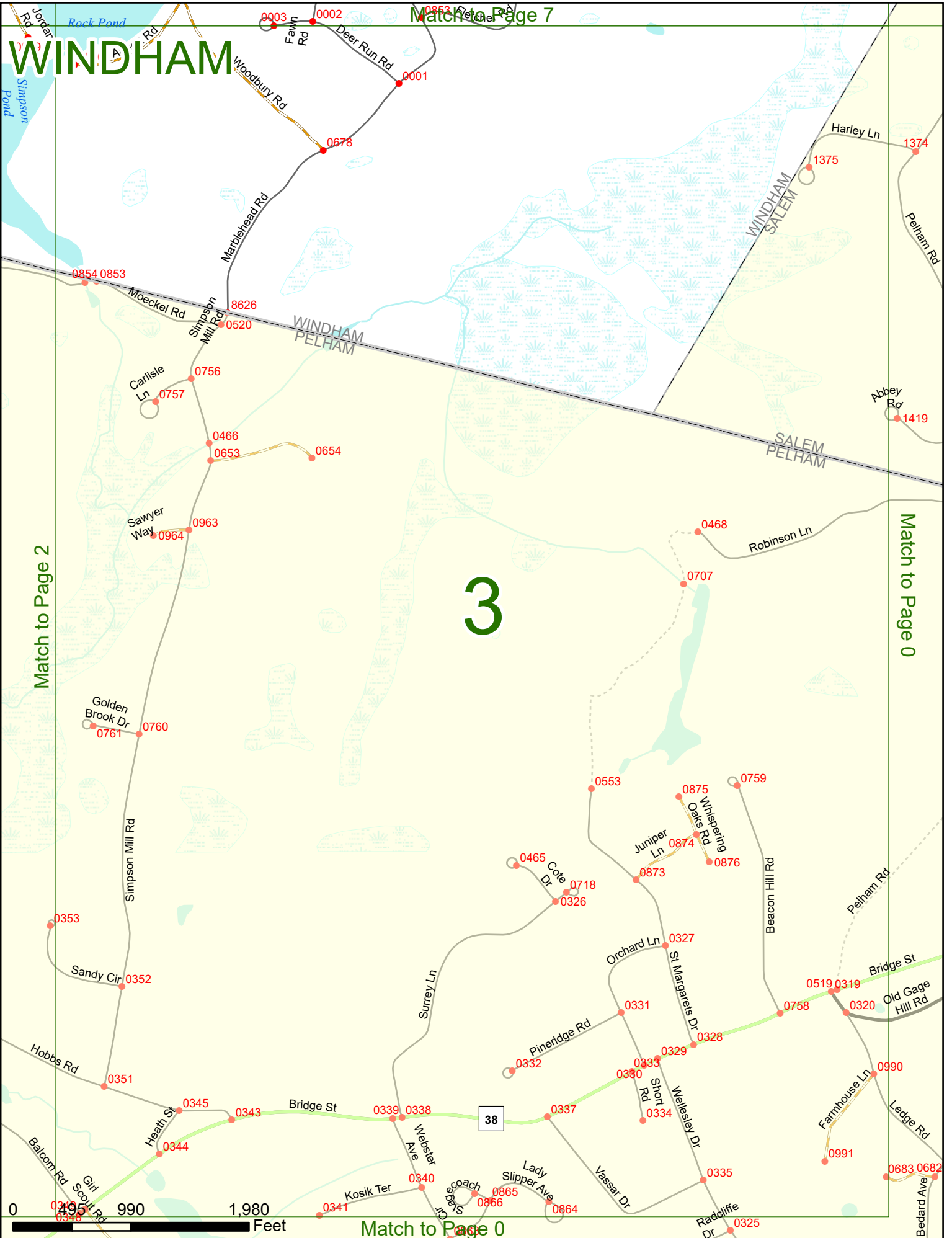
Match to Page 7

# WINDHAM

# 3

Match to Page 2

Match to Page 0



Match to Page 0

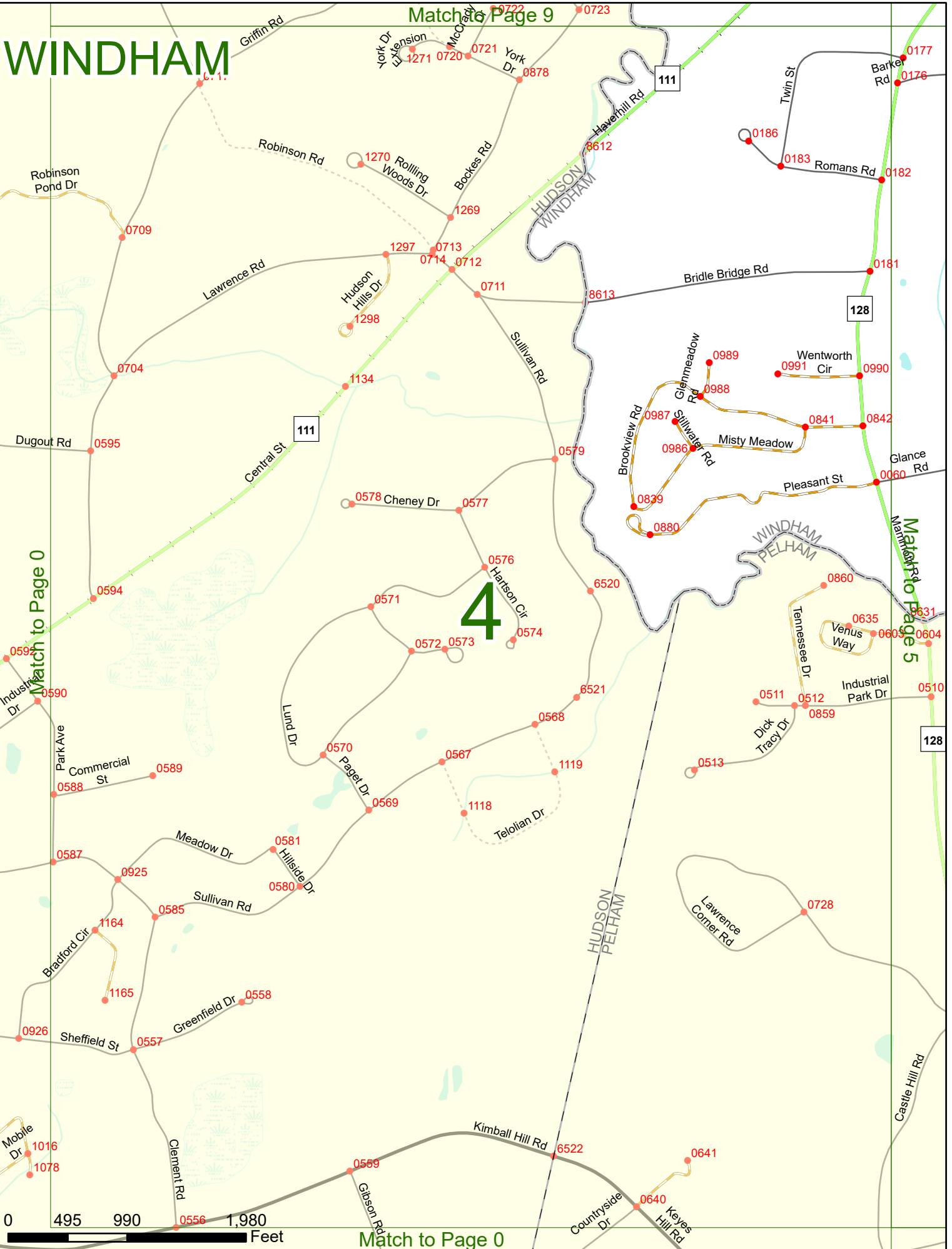
# WINDHAM

Match to Page 9

Match to Page 0

Match to Page 5

## 4



0 495 990 1,980 Feet

Match to Page 0

# WINDHAM

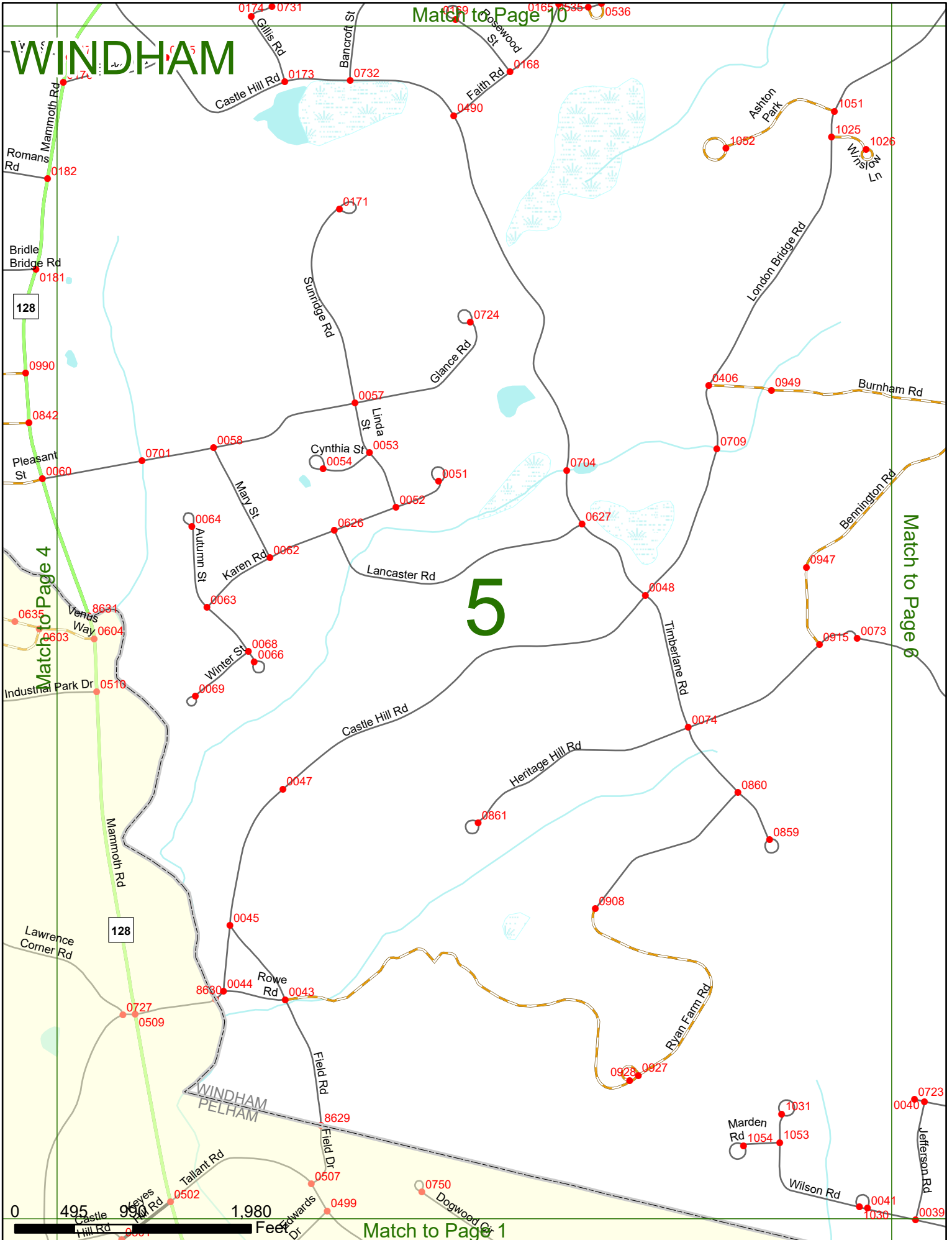
Match to Page 10

# 5

Match to Page 6

Match to Page 4

Match to Page 1



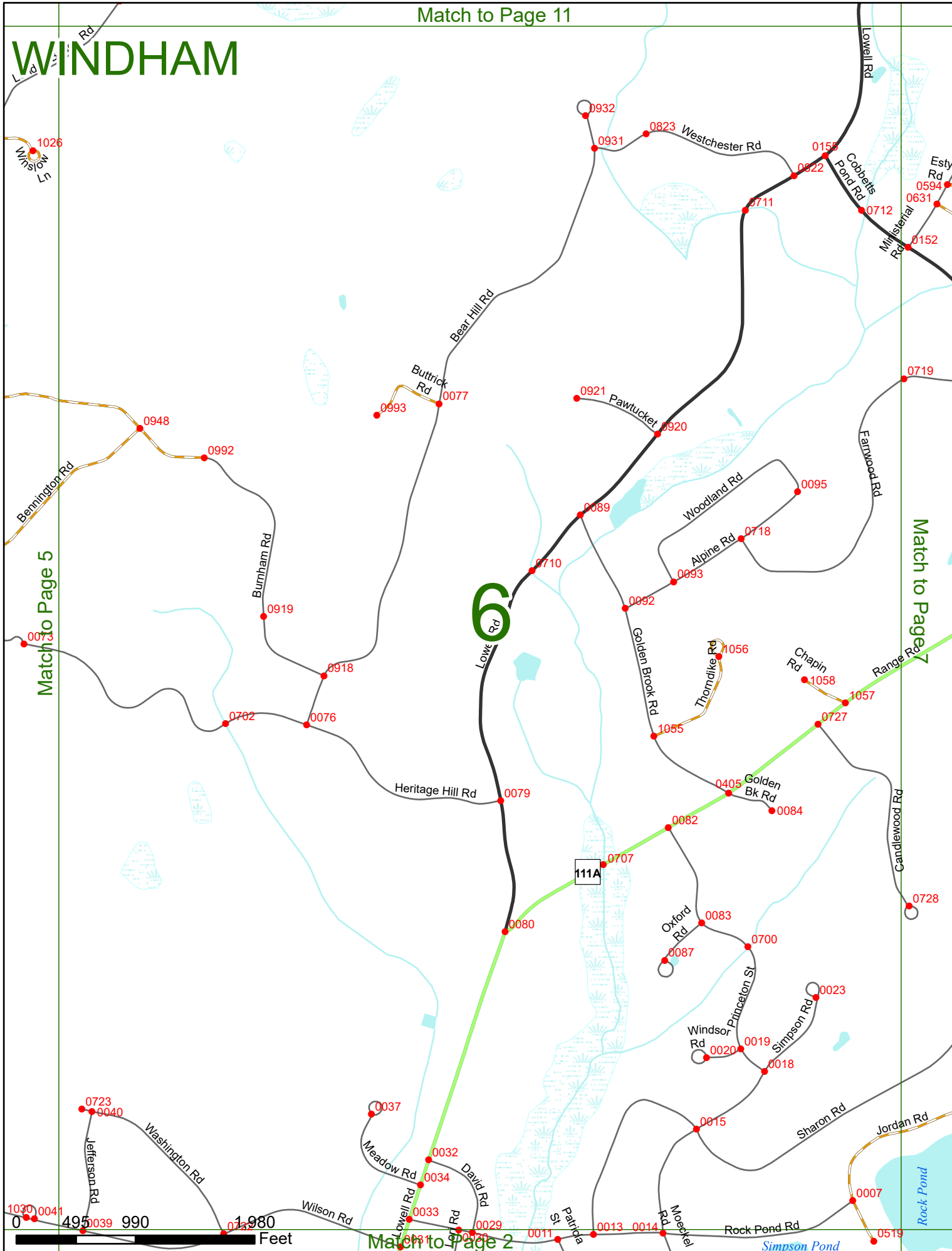
128

128

0 495 990 1,980 Feet



# WINDHAM



Match to Page 5

Match to Page 7

Match to Page 2

0 495 990 1980 Feet

111A

Simpson Pond

Rock Pond

1026

0932

0931

0823

0155

0822

0712

0152

0594

0631

Bear Hill Rd

Buttrick Rd

0993

0077

0921

Pawtucket

0920

0089

Woodland Rd

0095

Fairview Rd

0719

0948

0992

Bennington Rd

Burnham Rd

0919

0918

Heritage Hill Rd

0079

6

Lowe Rd

0710

0092

Golden Brook Rd

Alpine Rd

0718

0093

0093

Thornlike Rd

1056

Chapin Rd

1058

1057

0727

1055

Golden Bk Rd

0084

0082

0405

0084

Oxford Rd

0083

0700

0087

0087

0707

Princeton St

0019

0018

Simpson Rd

0023

Windsor Rd

0020

0019

0018

0023

Sharon Rd

0015

Jordan Rd

0007

0007

0519

1030

0041

0723

0040

0722

1980

Wilson Rd

0037

0032

0034

0033

0029

0011

0013

0014

0015

0013

0014

0015

0018

0019

0020

0023

0

495

990

1980

Feet

0037

0032

0034

0033

0029

0011

0013

0014

0015

0018

0019

0020

0023

0023

0023

0023

0023

0023

0

495

990

1980

Feet

0037

0032

0034

0033

0029

0011

0013

0014

0015

0018

0019

0020

0023

0023

0023

0023

0023

0023

0

495

990

1980

Feet

0037

0032

0034

0033

0029

0011

0013

0014

0015

0018

0019

0020

0023

0023

0023

0023

0023

0023

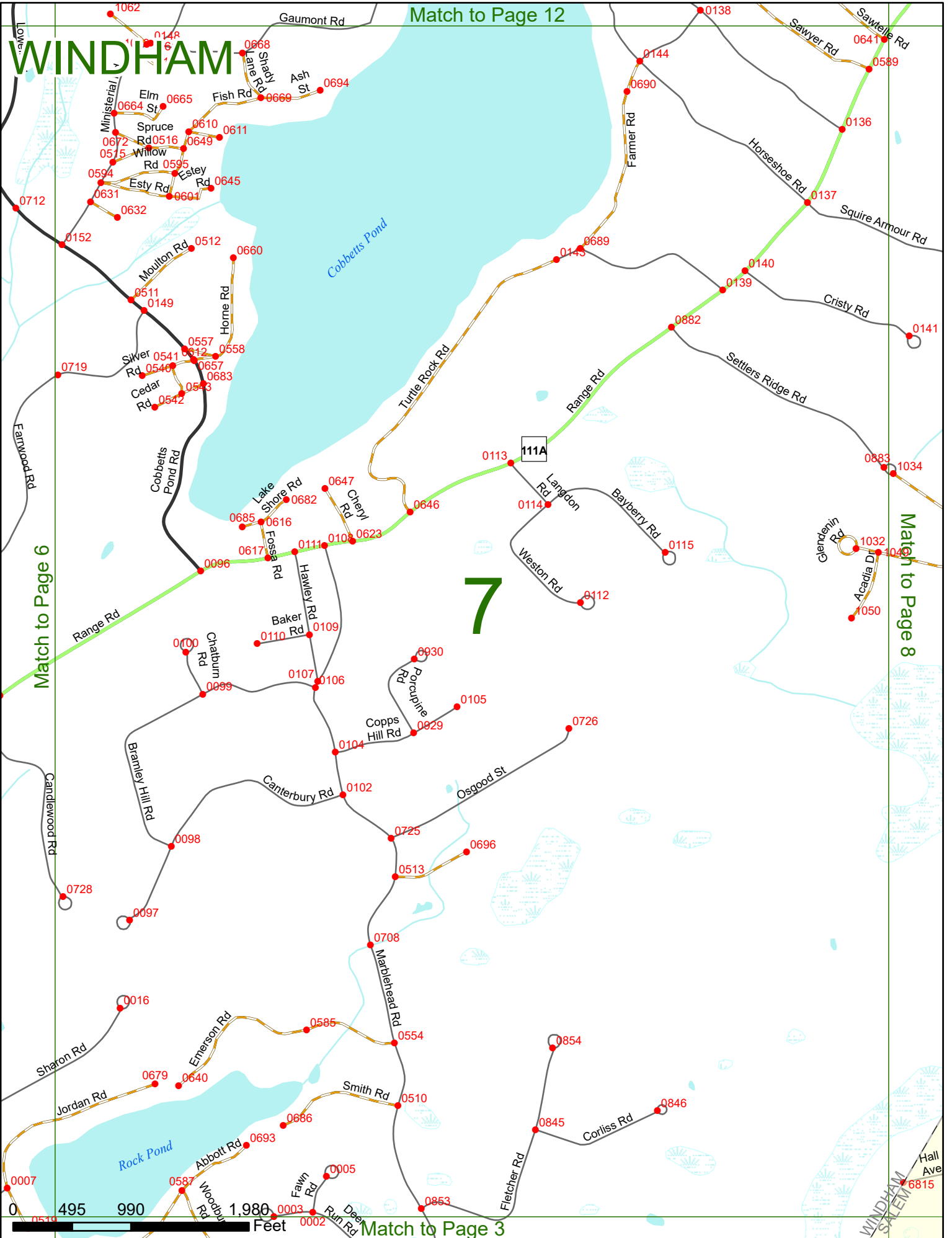
# WINDHAM

Match to Page 12

# 7

Match to Page 6

Match to Page 8



Match to Page 3

WINDHAM  
SALEM

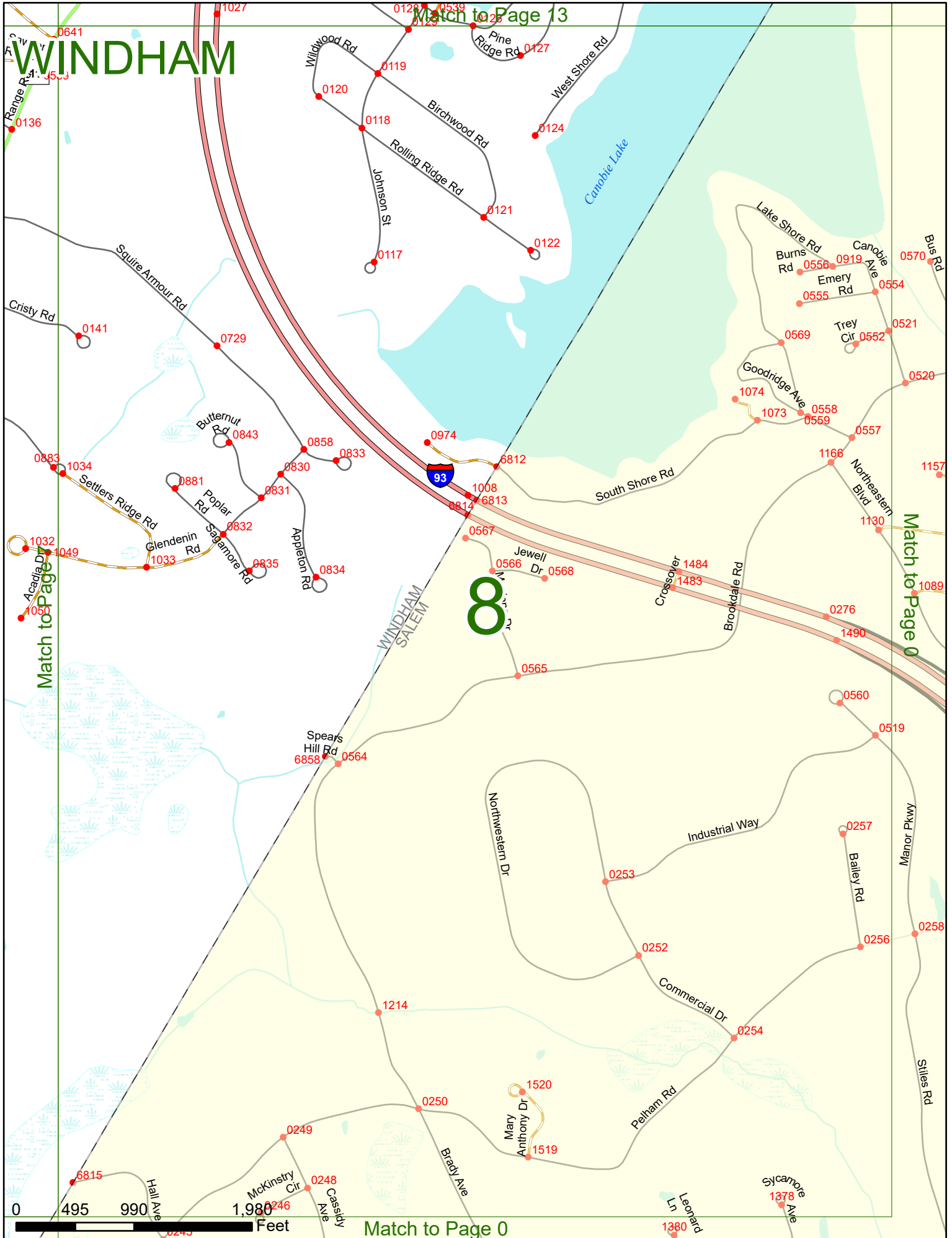
# WINDHAM

Match to Page 13

Match to Page 1

Match to Page 0

Match to Page 0



0 495 990 1,980 Feet

Match to Page 0

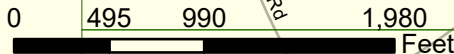
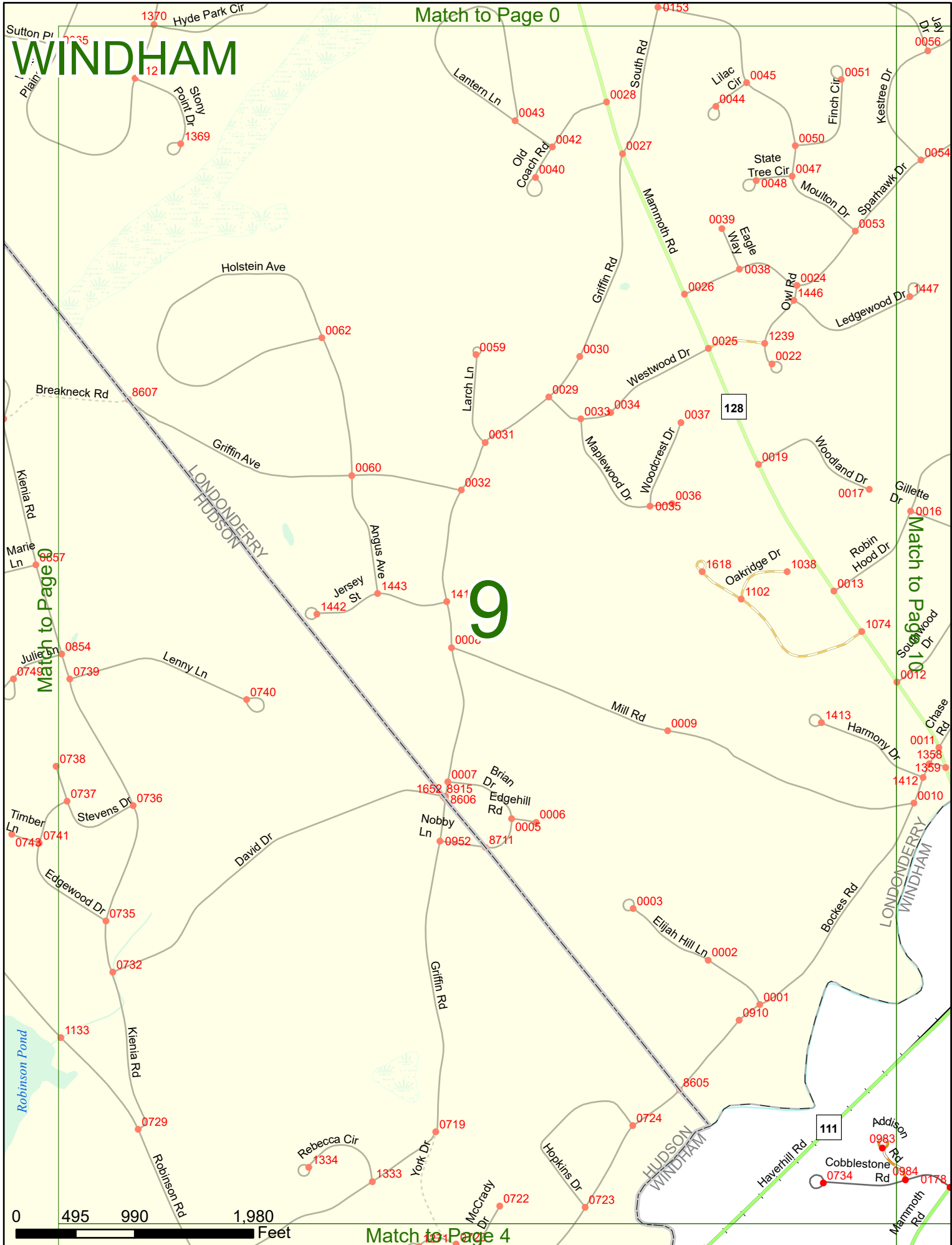
# WINDHAM

# 9

Match to Page 10

Match to Page 8

Match to Page 4



# WINDHAM

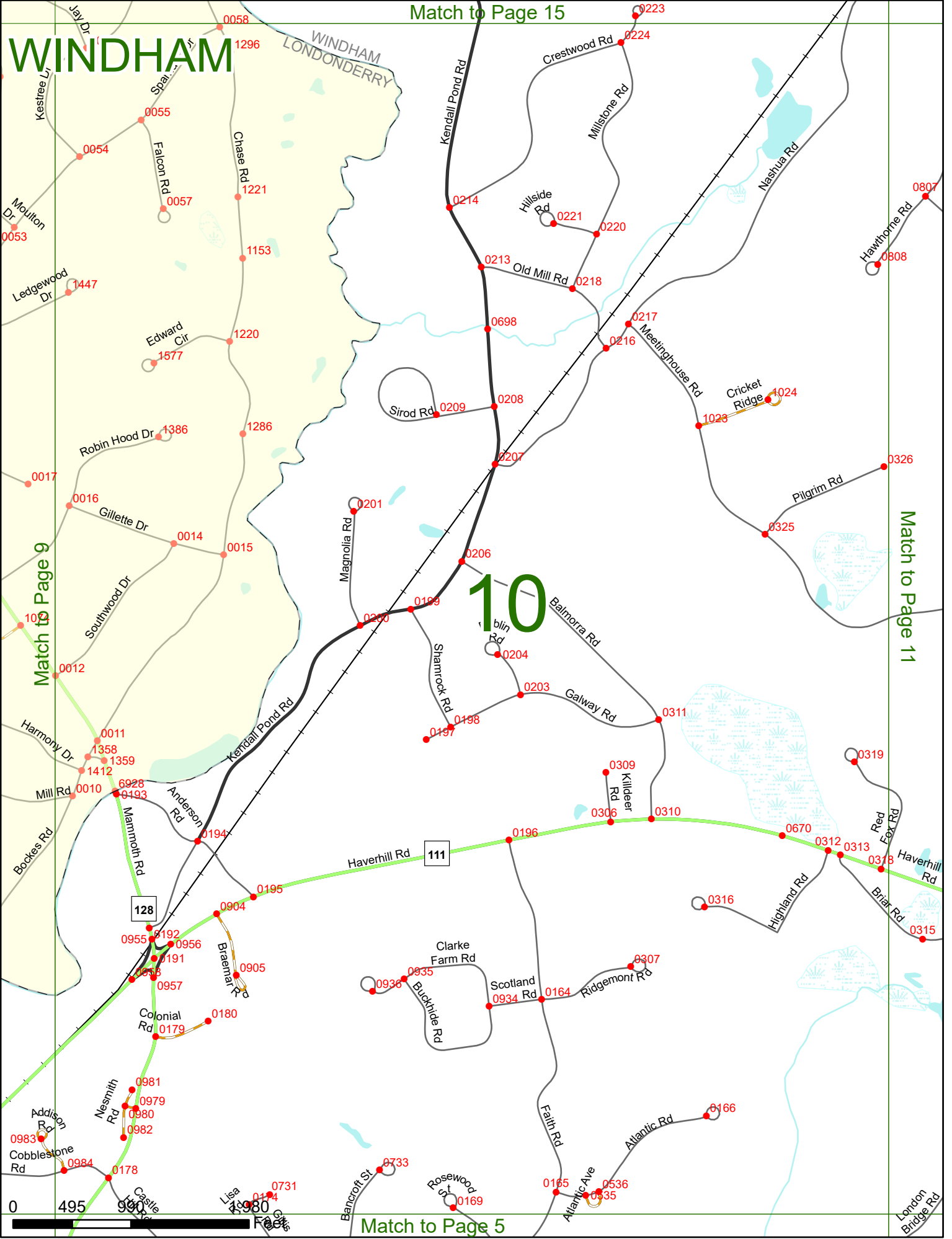
Match to Page 15

WINDHAM  
LONDONDERRY

# 10

Match to Page 9

Match to Page 11



Match to Page 5

# WINDHAM

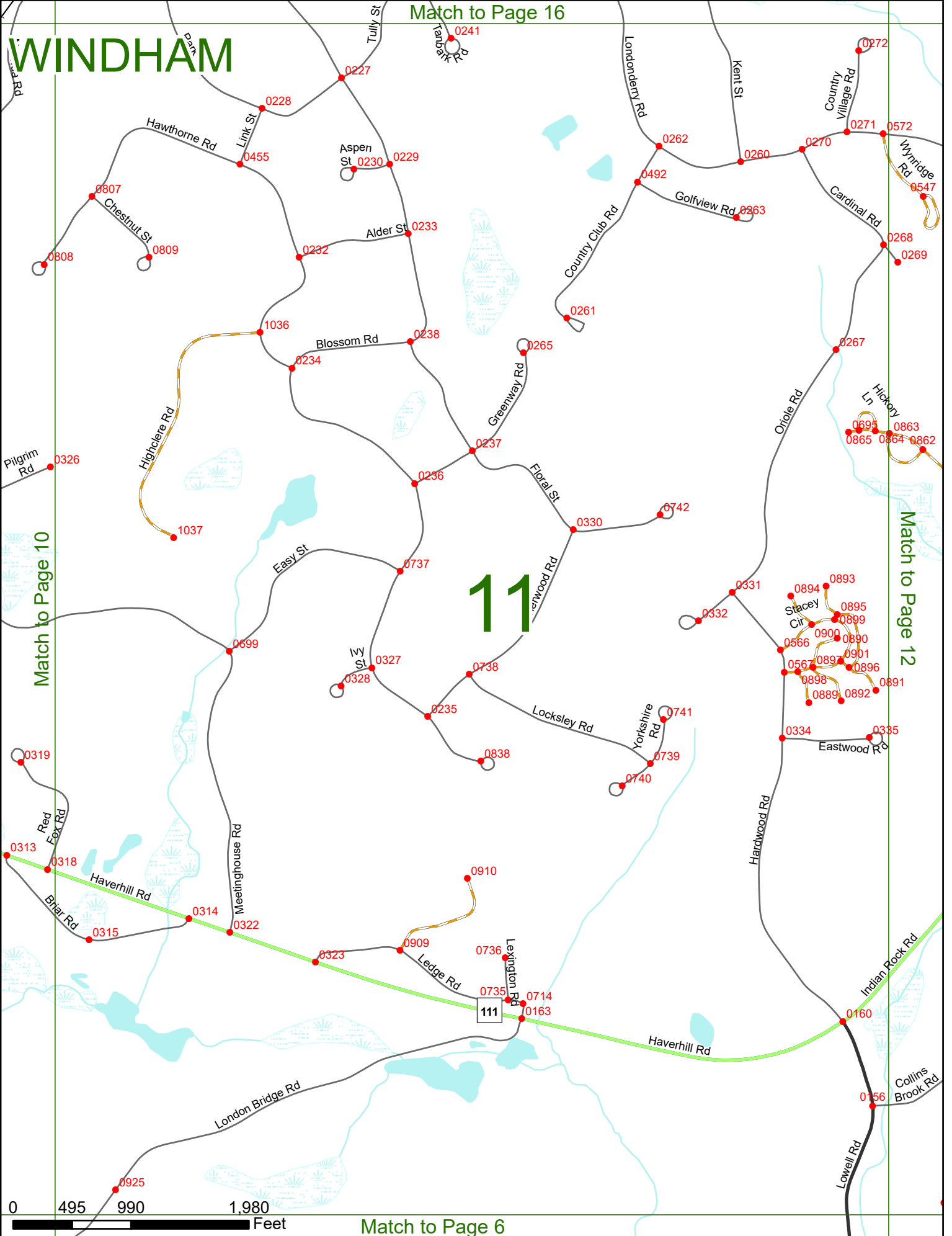
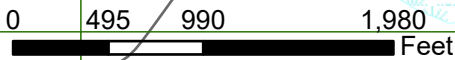
Match to Page 16

Match to Page 10

Match to Page 12

# 11

Match to Page 6



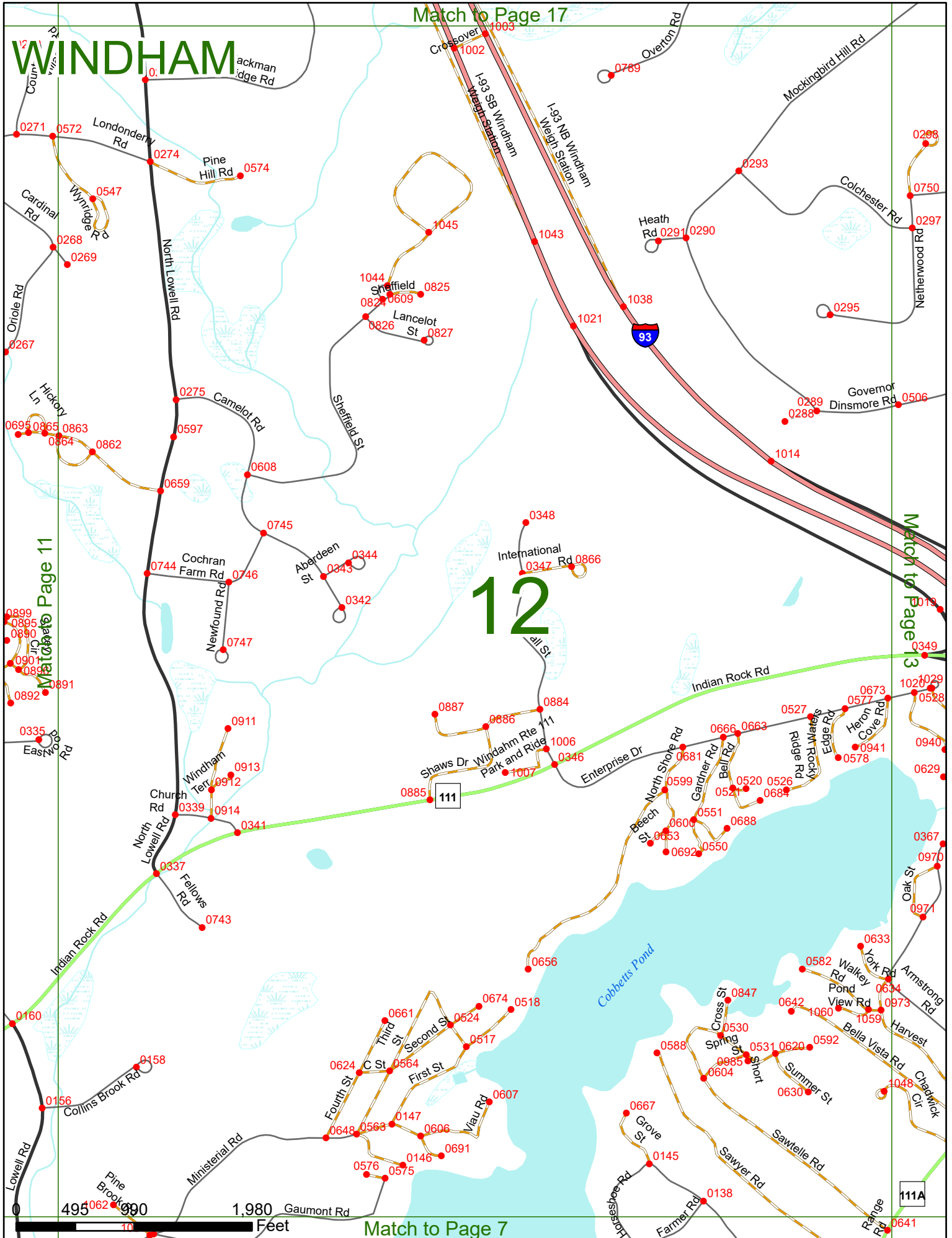
# WINDHAM

Match to Page 17

# 12

Match to Page 13

Match to Page 7



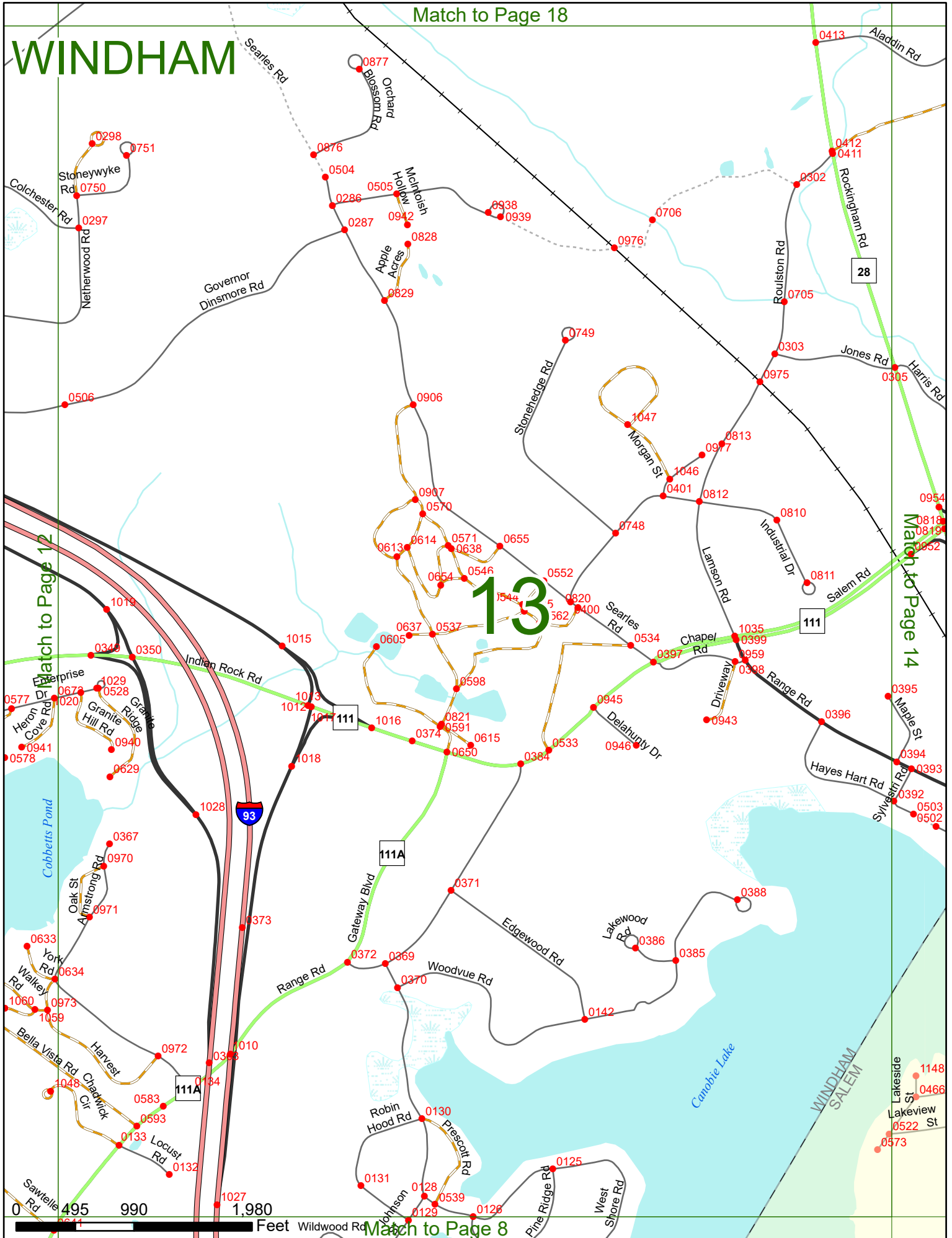
Match to Page 11

111A

111

111A

# WINDHAM



Match to Page 12

Match to Page 14

# 13

0 495 990 1,980 Feet



# WINDHAM

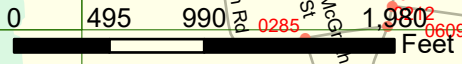
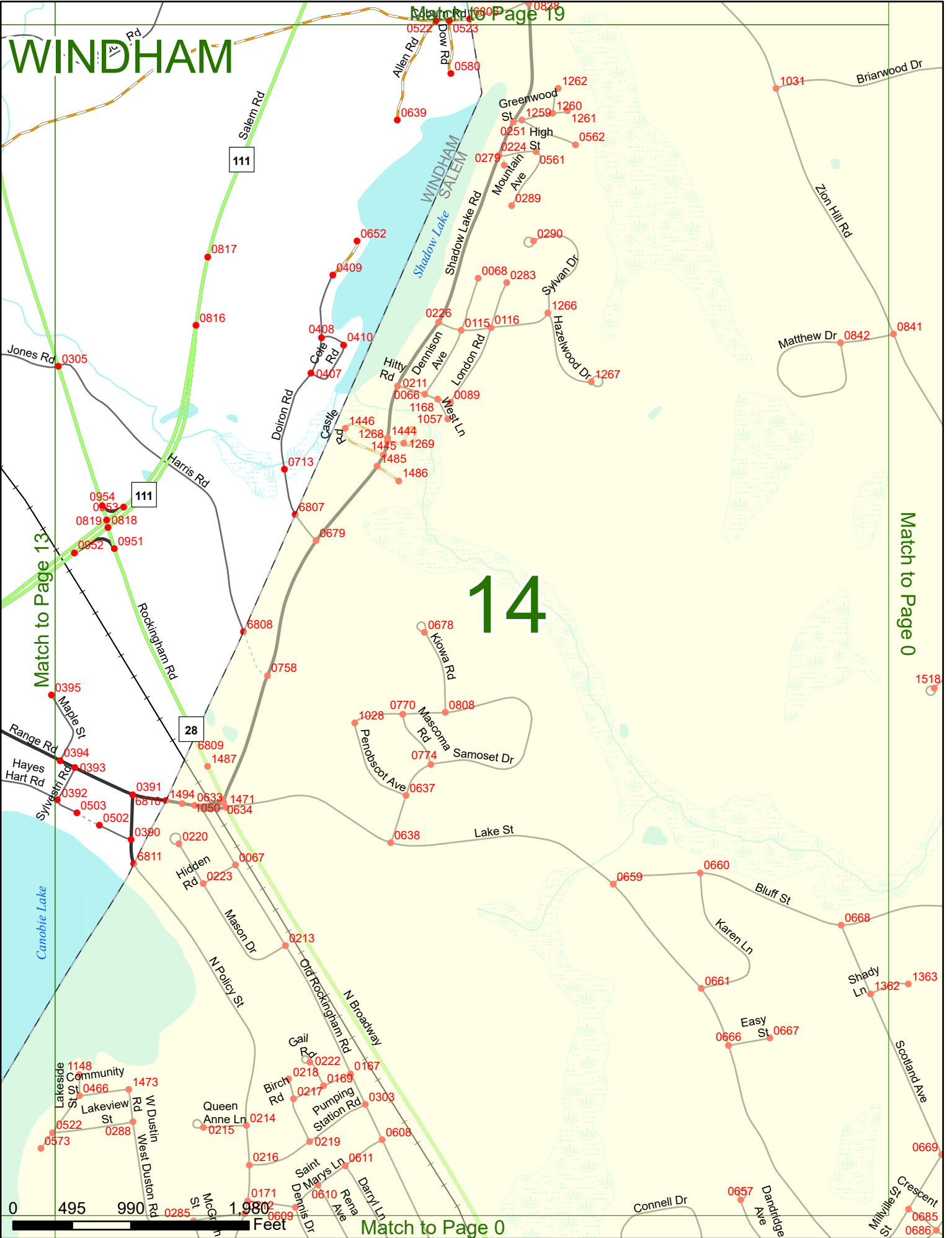
Match to Page 19

# 14

Match to Page 0

Match to Page 13

Match to Page 0



Match to Page 0

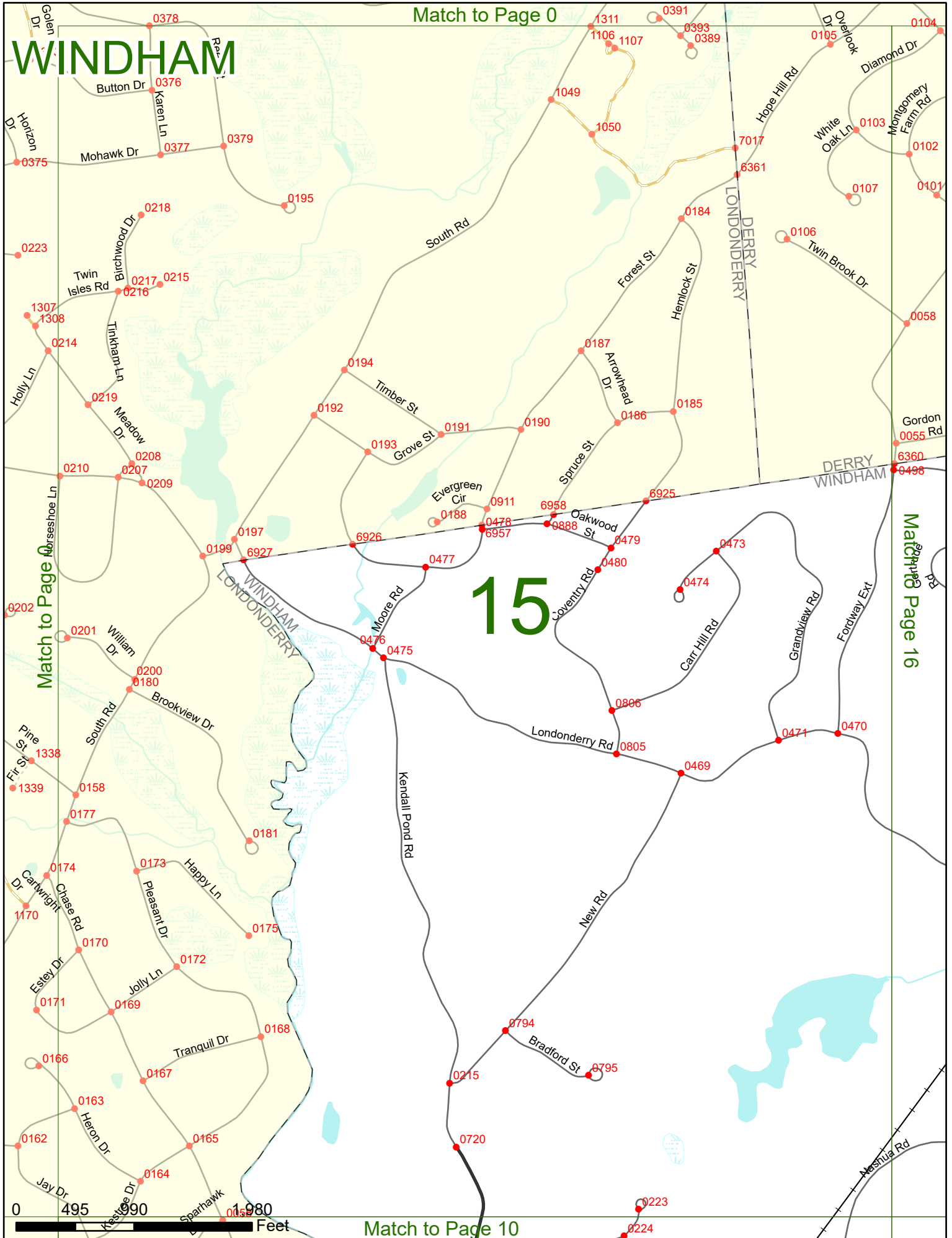
# WINDHAM

# 15

Match to Page 16

Match to Page 0

Match to Page 10



# WINDHAM

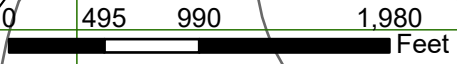
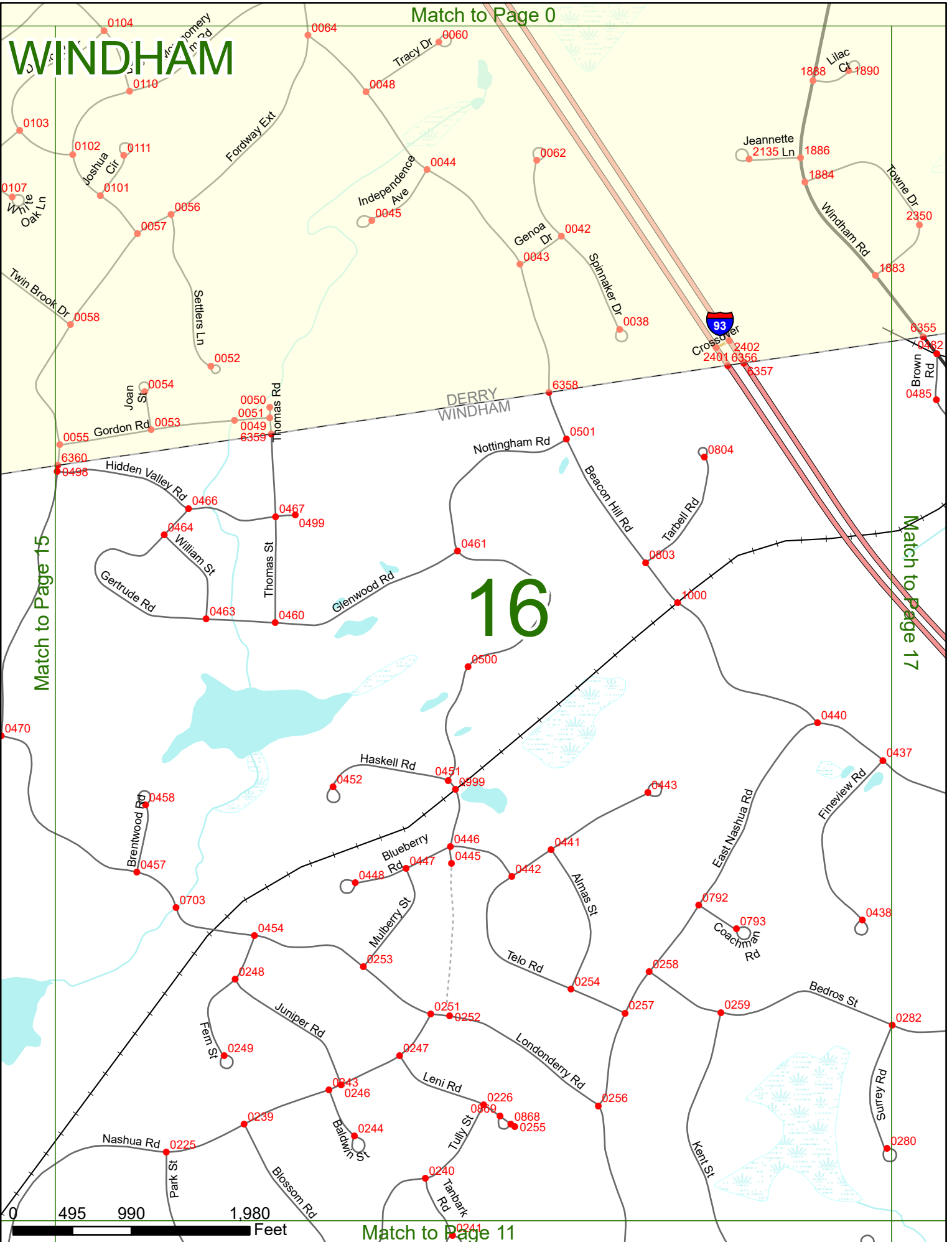
Match to Page 0

# 16

Match to Page 15

Match to Page 17

Match to Page 11



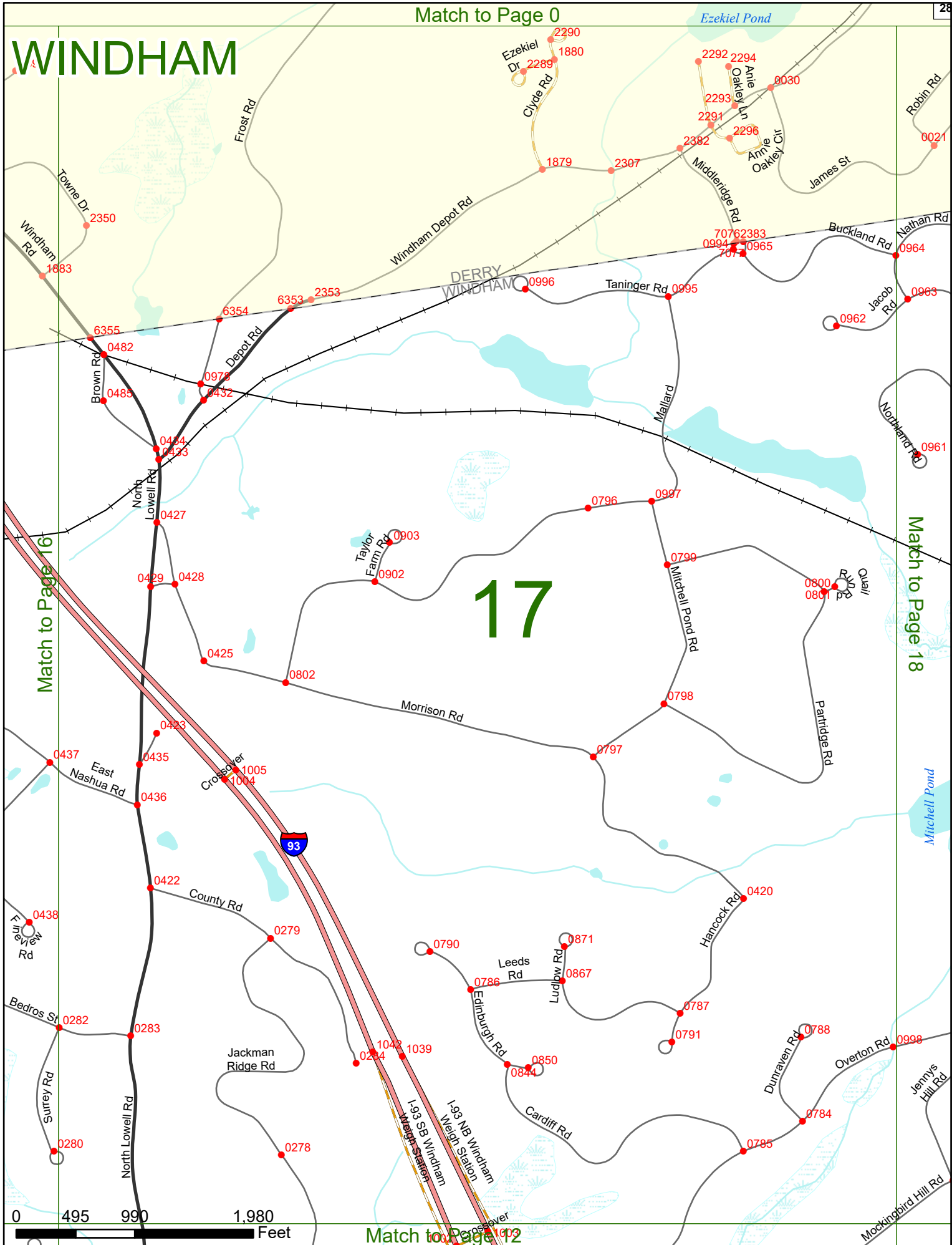
# WINDHAM

# 17

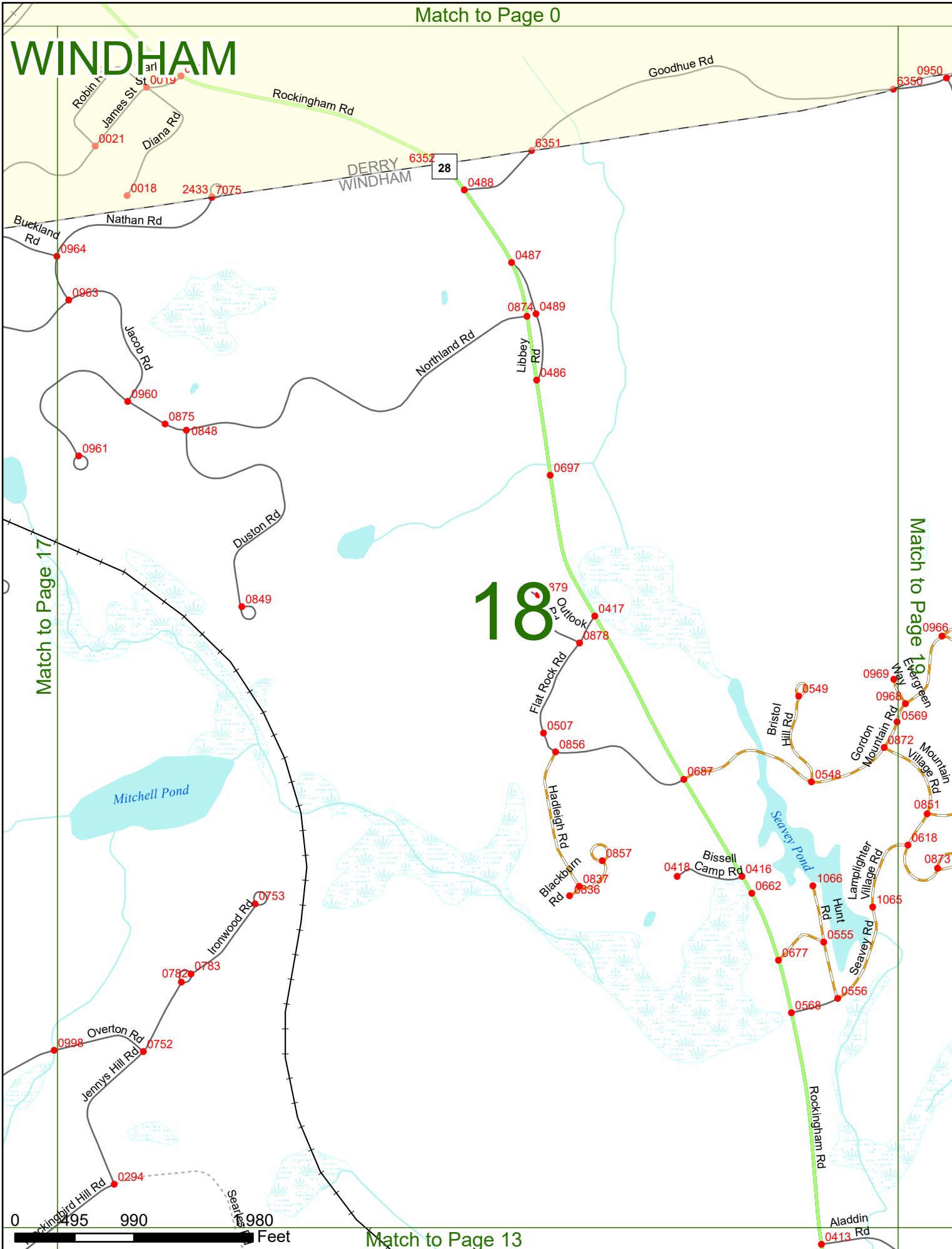
Match to Page 16

Match to Page 18

Match to Page 12



# WINDHAM



Match to Page 17

Match to Page 18

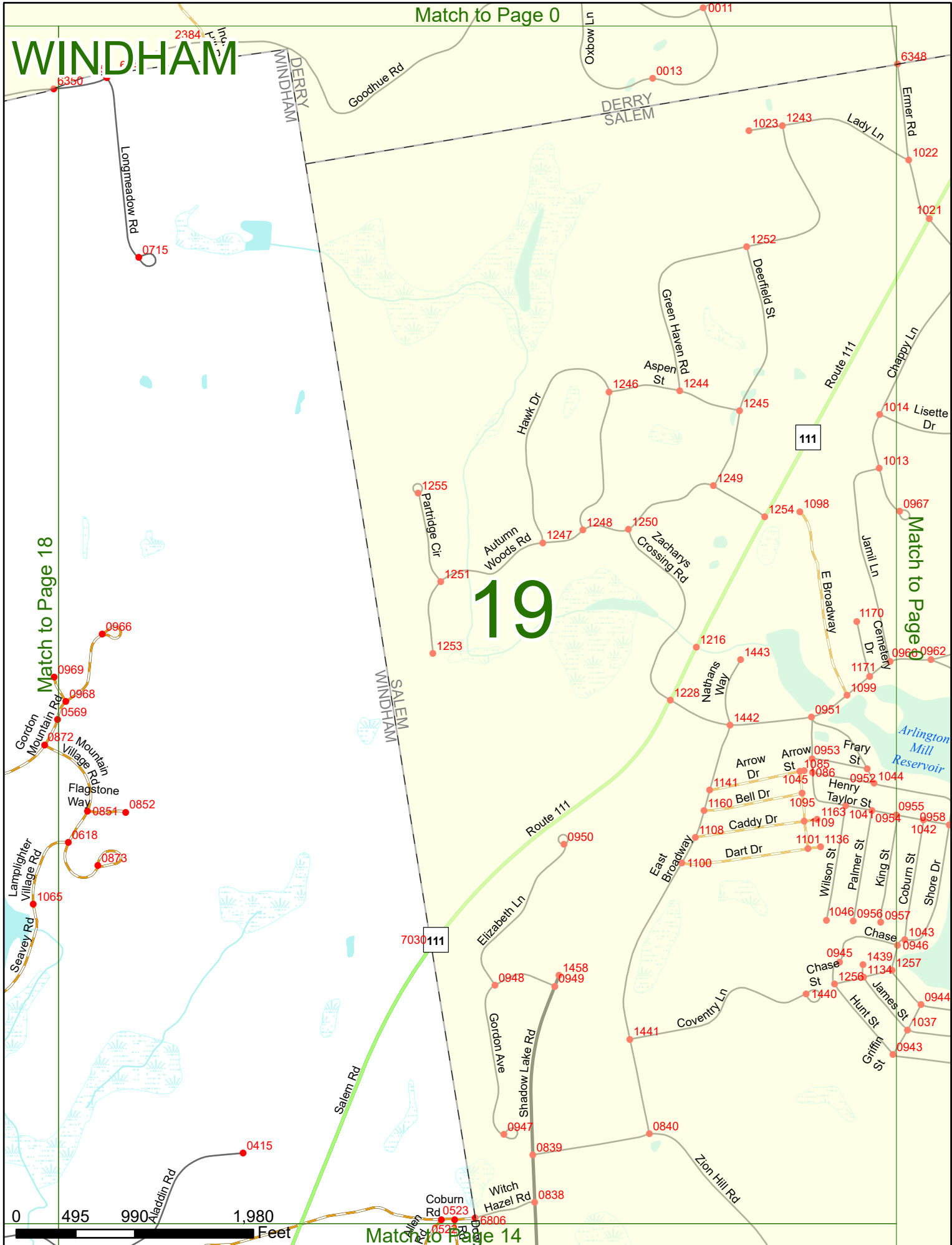
# 18

Match to Page 13

0 495 990 980 Feet

# WINDHAM

# 19



Match to Page 18

Match to Page 20

Match to Page 14

0 495 990 1,980 Feet