

New Hampshire
DOT
 Department of Transportation

Maps and data sets are not guaranteed to be free from errors and omissions. Data is in a constant state of update and correction by various groups and agencies. Information displayed on this map is the best available at the time of publication.

2023 Nodal Reference Bookmap

LEGEND



NHDOT will accept crash locations based on the State of NH Uniform Police Traffic Accident Report.

Crash occurred on:

Option 1 Street Address
 123 Main Street

Option 2 Route No and/or Distance from NESW Intesecting Road, Bridge,
 Street name Intersecting Street Town/County line
 Main Street 500 E Oak Street

Option 3 First Node Distance from First Node Second Node
 515 212 632

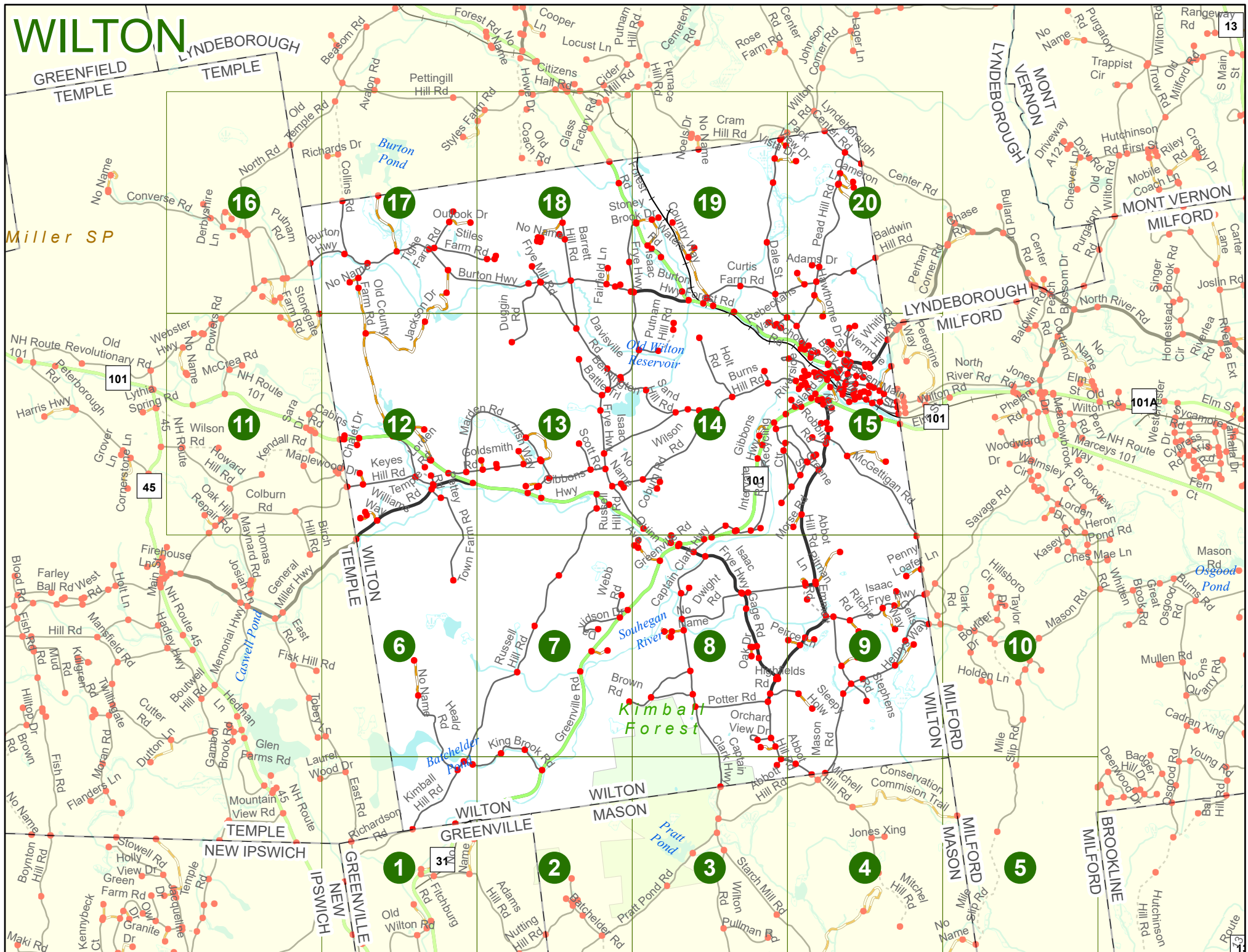
Option 4 Route No and/or Mile Marker on Interstate Only NESW Mile (Marker)
 Street name
 189S 700 feet S 36.8

Option 3 – Example

Street Name Loudon Road
First Node 803
Distance from First Node 318 Ft
Second Node 813

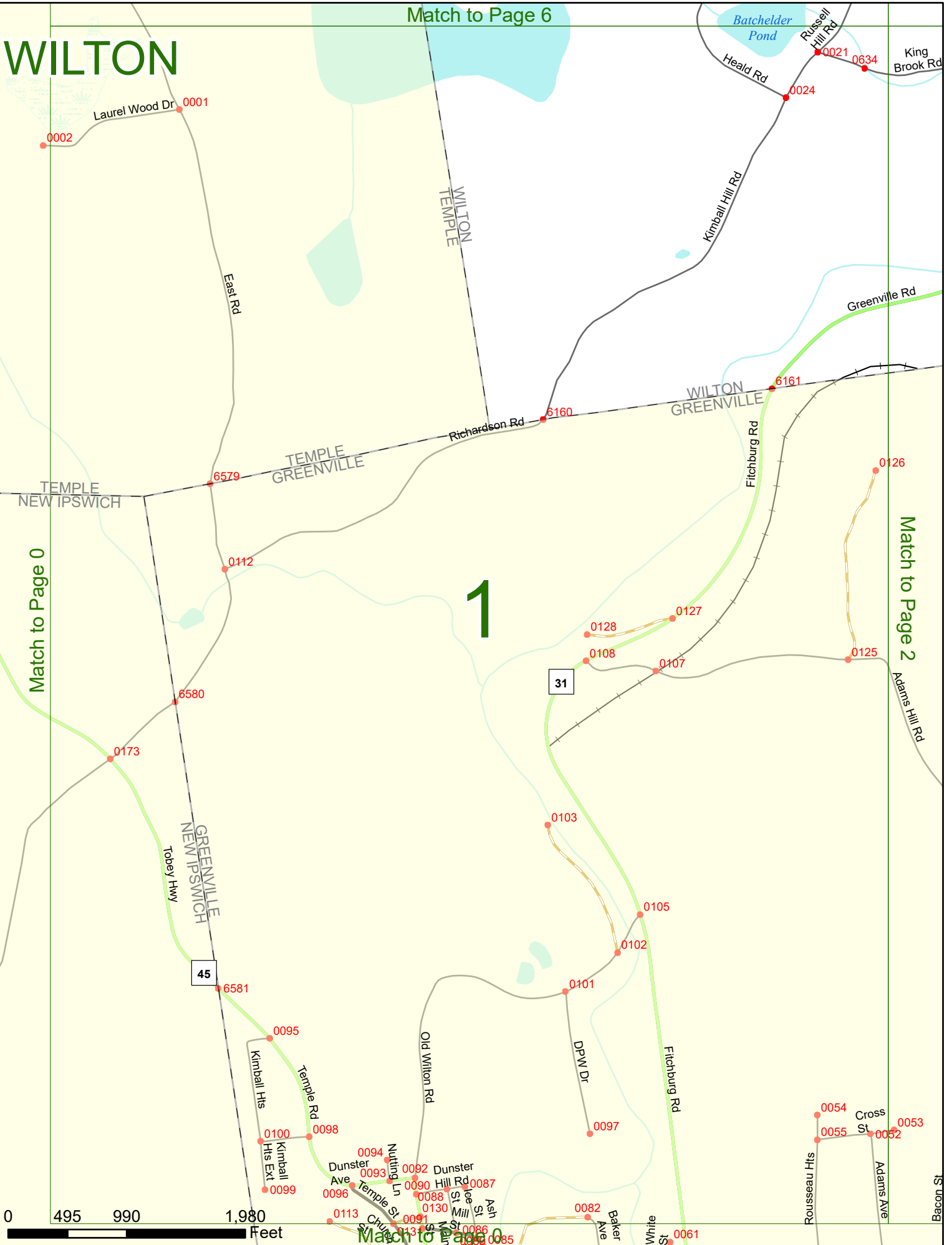


WILTON



Match to Page 6


WILTON



Match to Page 0

Match to Page 2

1



Match to Page 0

WILTON

Match to Page 7

Kimball Forest

Greenville Rd 31

Souhegan River

WILTON MASON

WILTON GREENVILLE

Russell-Abbott Forest

2

Match to Page 3

Match to Page 1

MASON GREENVILLE

0086

Nutting Hill Rd

0082

Blueberry Ln

0085

0084

0083

0112

Pratt Pond Rd

0081

Batchelder Rd

6592

0047

0046

6591

0080

Greenville Rd

0079

Cross St

0053

0052

0049

Ol Adams Hill

0134

0 495 990 1,980 Feet

Match to Page 0

WILTON

Match to Page 8

Kimball
Forest

WILTON
MASON

0003 Abbot Hill Rd
0004 Captain Clark Hwy
0676

Captain Clark Hwy

Starch Mill Rd

Abbott Hill Rd

Pratt Pond

3

Match to Page 4

Match to Page 2

Pratt Pond Rd 0087

Wilton Rd

Starch Mill Rd

Pulman Rd

Russell Rd

0 495 990 1,980 Feet

Match to Page 0

6162

0101

0100

1082

0097

0091

0092

0094

1066

Match to Page 9

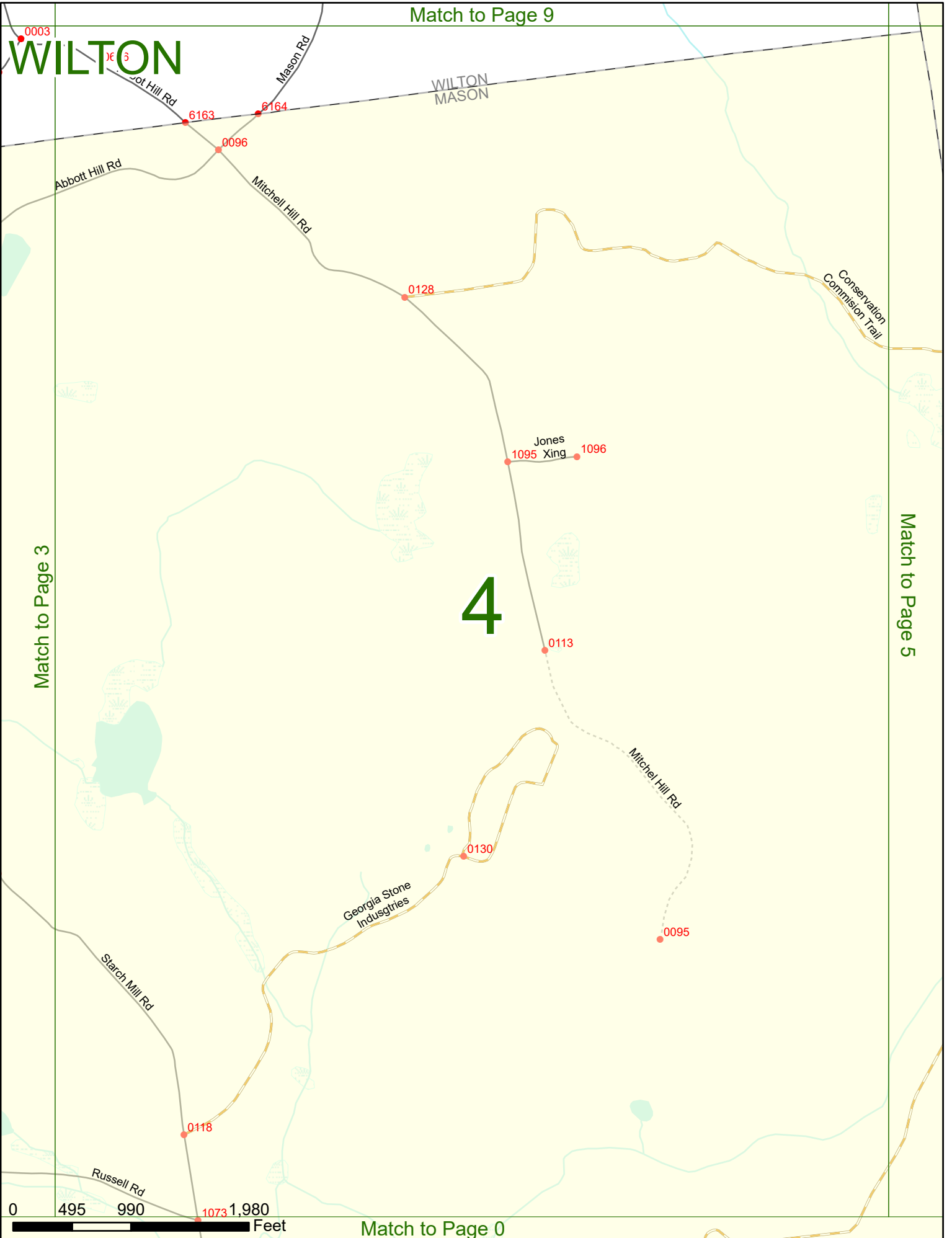
WILTON

WILTON
MASON

Match to Page 3

Match to Page 5

4



0 495 990 1,980 Feet

Match to Page 0

Match to Page 10

WILTON
WILTON

Badger Hill Dr
Timber Ridge Rd
1189
1190

0466
Mile Slip Rd

Conservation Commision Trail
6701

1244

Match to Page 4

MILEFORD
MASON

5

Match to Page 0
BROOKLINE

Mile Slip Rd

0125

6723

0 495 990 1,980 Feet

Match to Page 0

Match to Page 12

WILTON

Temple Rd 06174

General Miller Hwy

Town Farm Rd

0027

Match to Page 0

WILTON
TEMPLE

6

Match to Page 7

Fisk Hill Rd 0054

0256

0621

East Rd

Tobey Ln


0051

0004

Heald Rd

Russell Hill Rd

Batchelder Pond



Match to Page 1

Match to Page 13

WILTON

7

Match to Page 6

Match to Page 8

0581
Quinn Ave
0577
0578

Russell Hill Rd 0604

0583
Webb Rd
0582
Greenville Rd

0025
Davidson Dr

0721 Commerce Dr 0722

Russell Hill Rd

0017
31
Greenville Rd

Southgun River

0014 Brown Rd

King Brook Rd 0637

0636

Kimball Forest



Match to Page 2

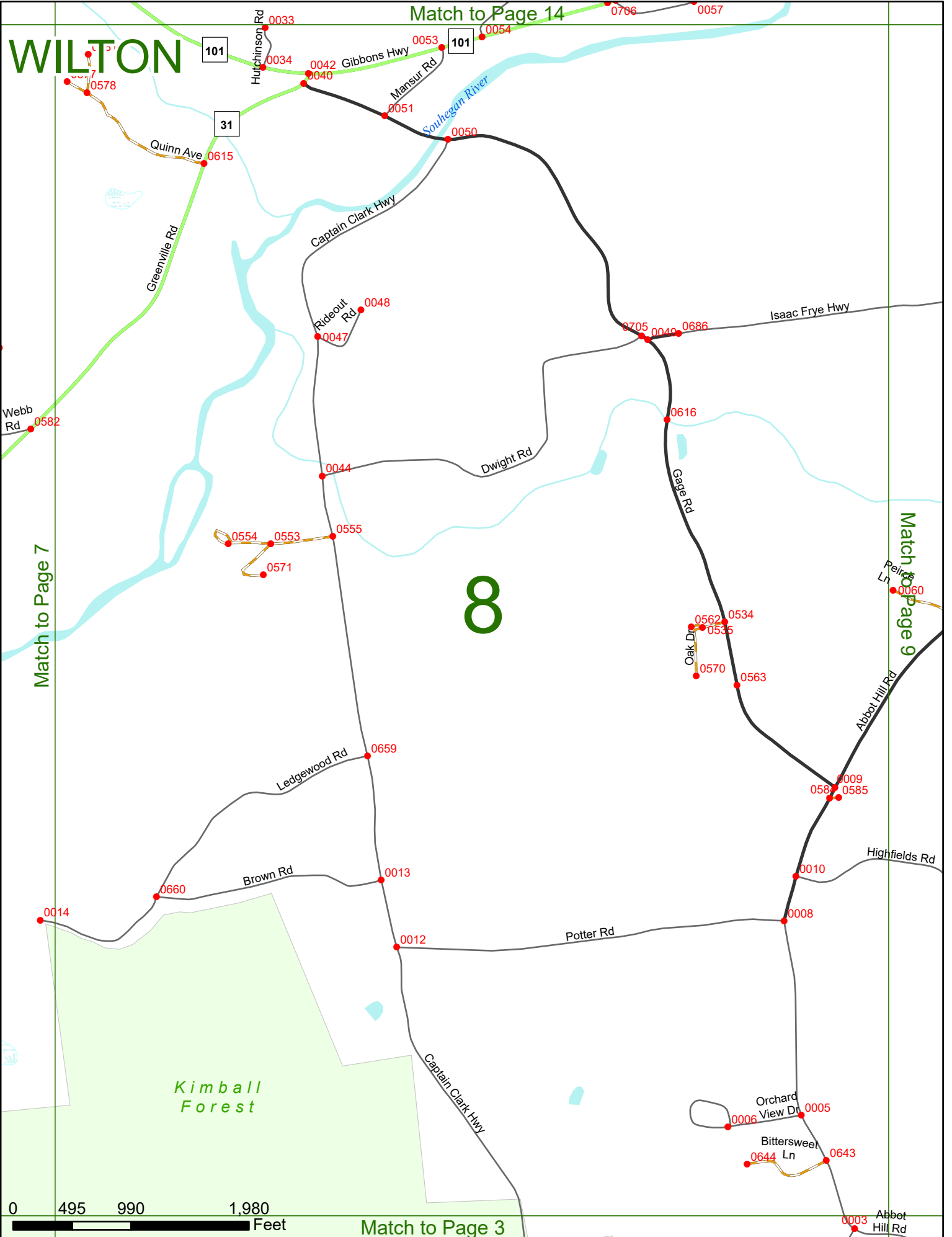
WILTON

Match to Page 14

Match to Page 7

Match to Page 9

8

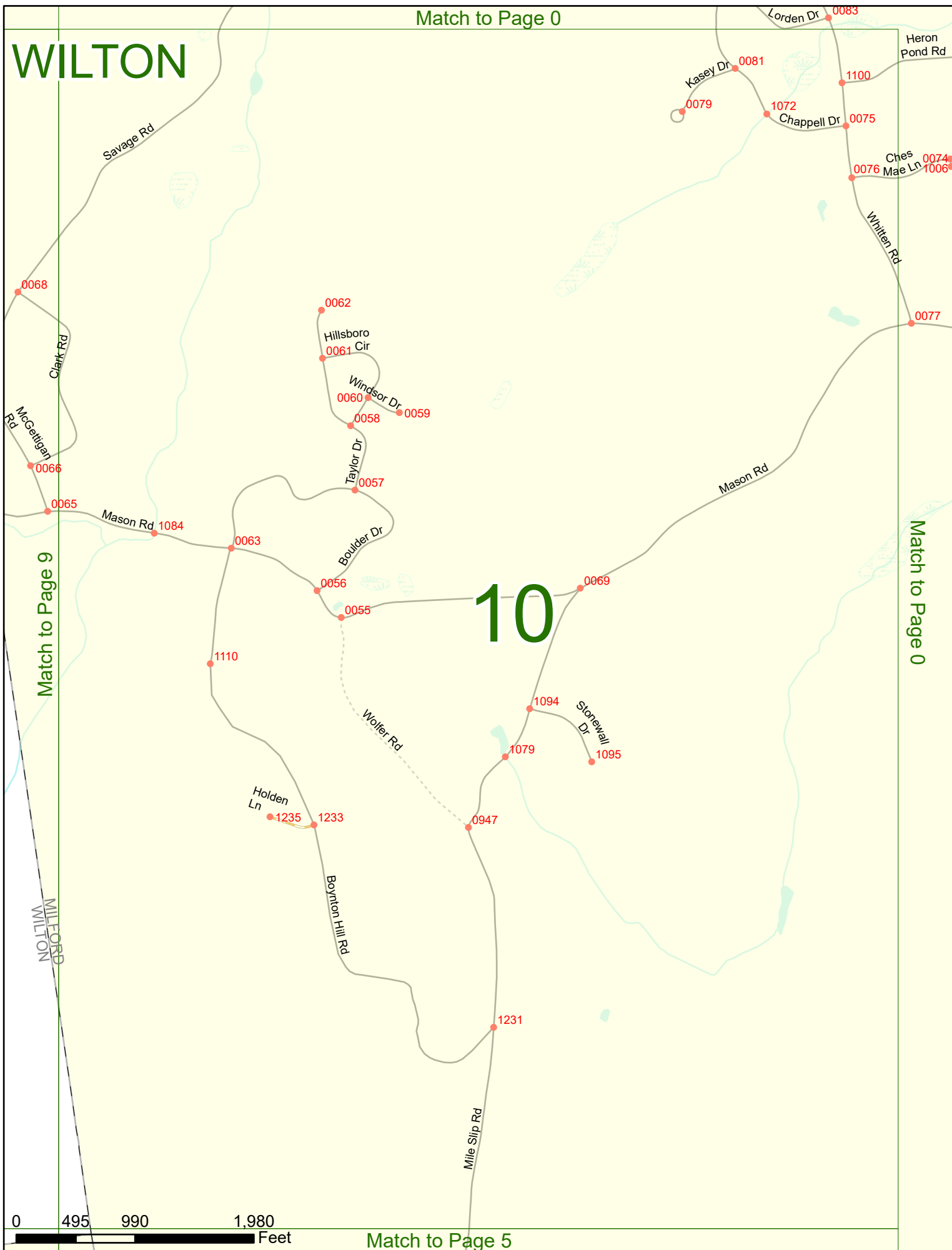


0 495 990 1,980 Feet

Match to Page 3

Match to Page 0


WILTON



Match to Page 9

Match to Page 0

10



Match to Page 5

WILTON

Match to Page 16

WILTON
TEMPLE


Match to Page 12

11

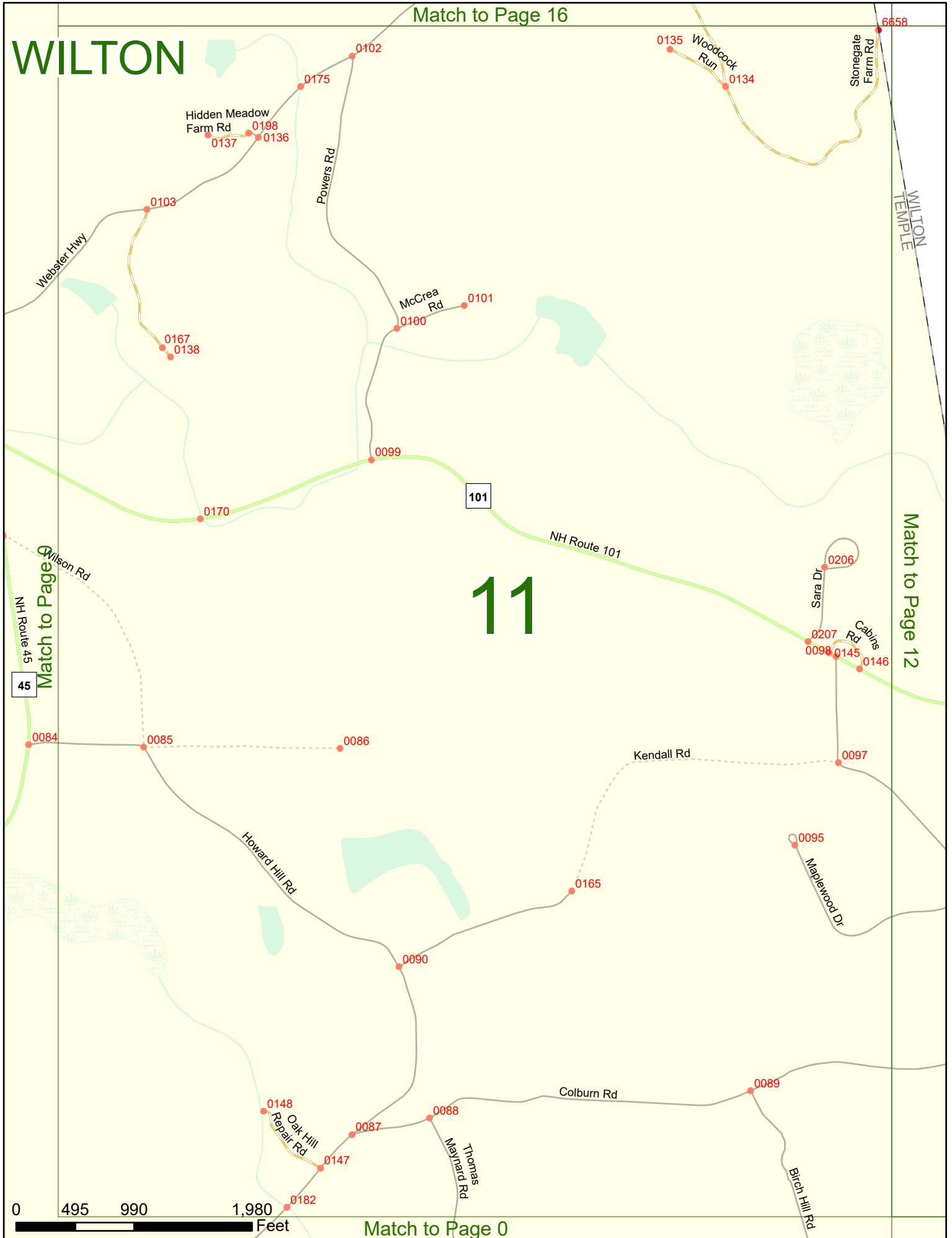
101

45

Wilson Rd
NH Route 45
Match to Page 9



Match to Page 0



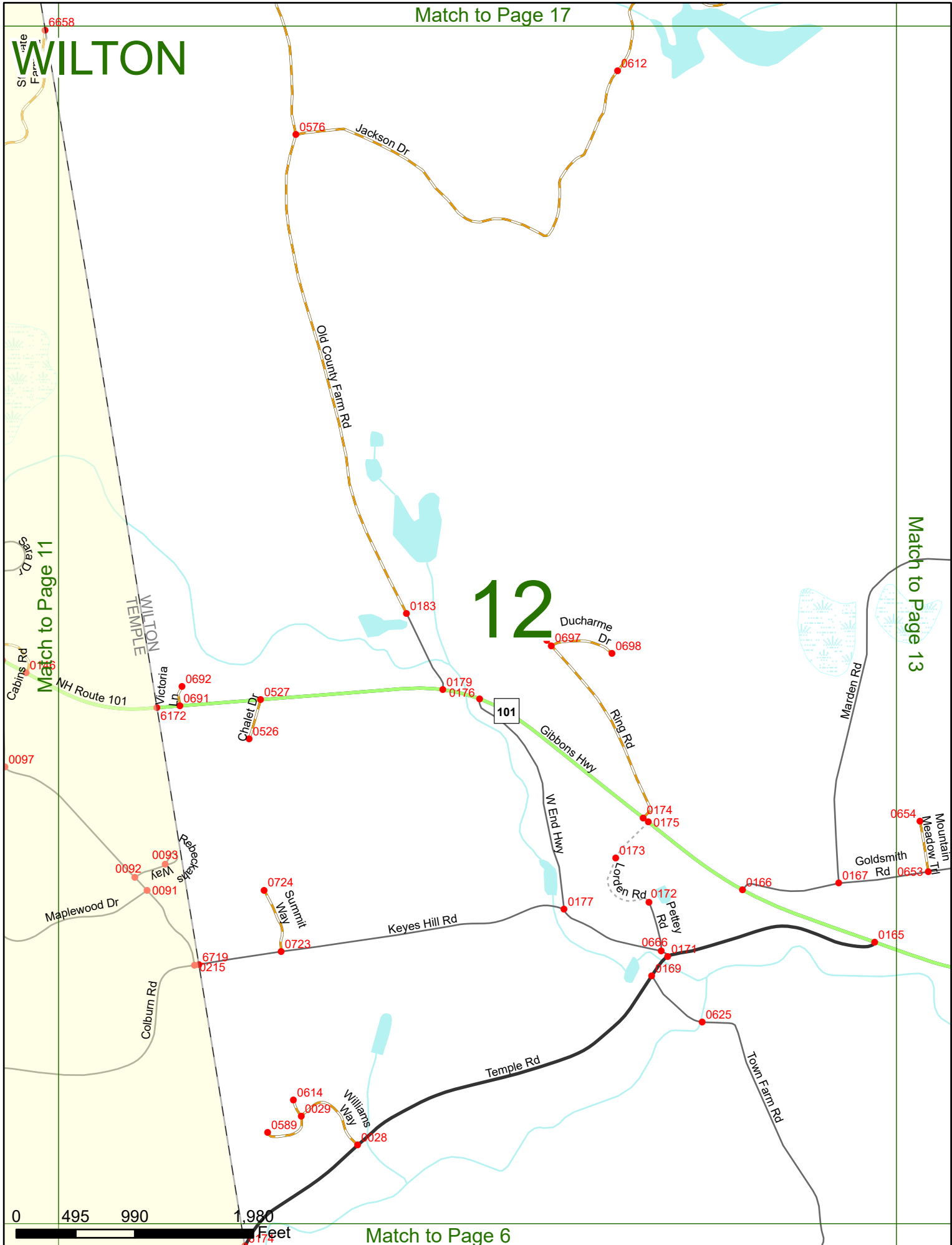
Match to Page 17

WILTON

12

Match to Page 13

Match to Page 11



0 495 990 1,980 Feet

Match to Page 6

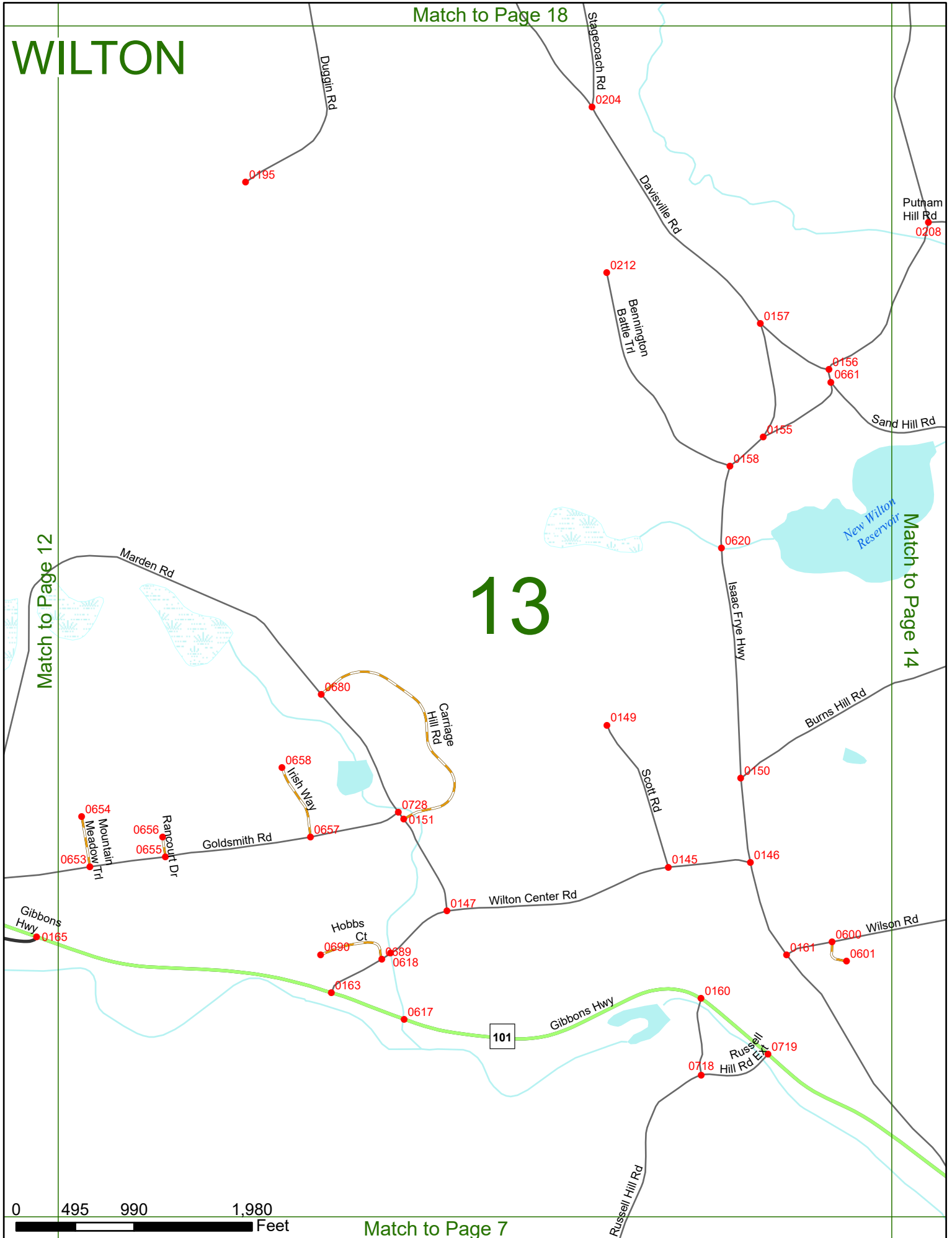
WILTON

Match to Page 18

13

Match to Page 12

Match to Page 14



Match to Page 7

Match to Page 19

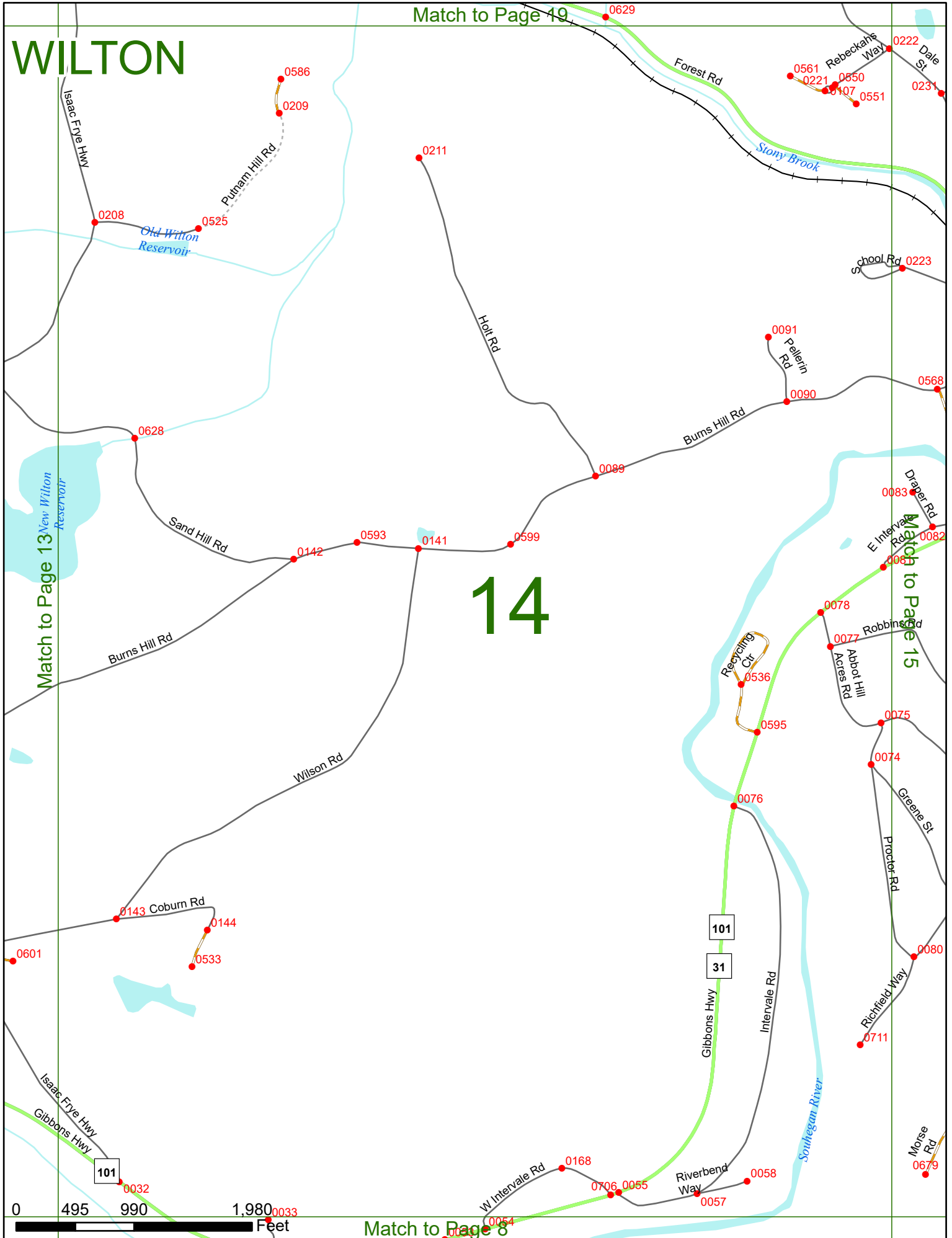
WILTON

14

Match to Page 13

Match to Page 15

Match to Page 8

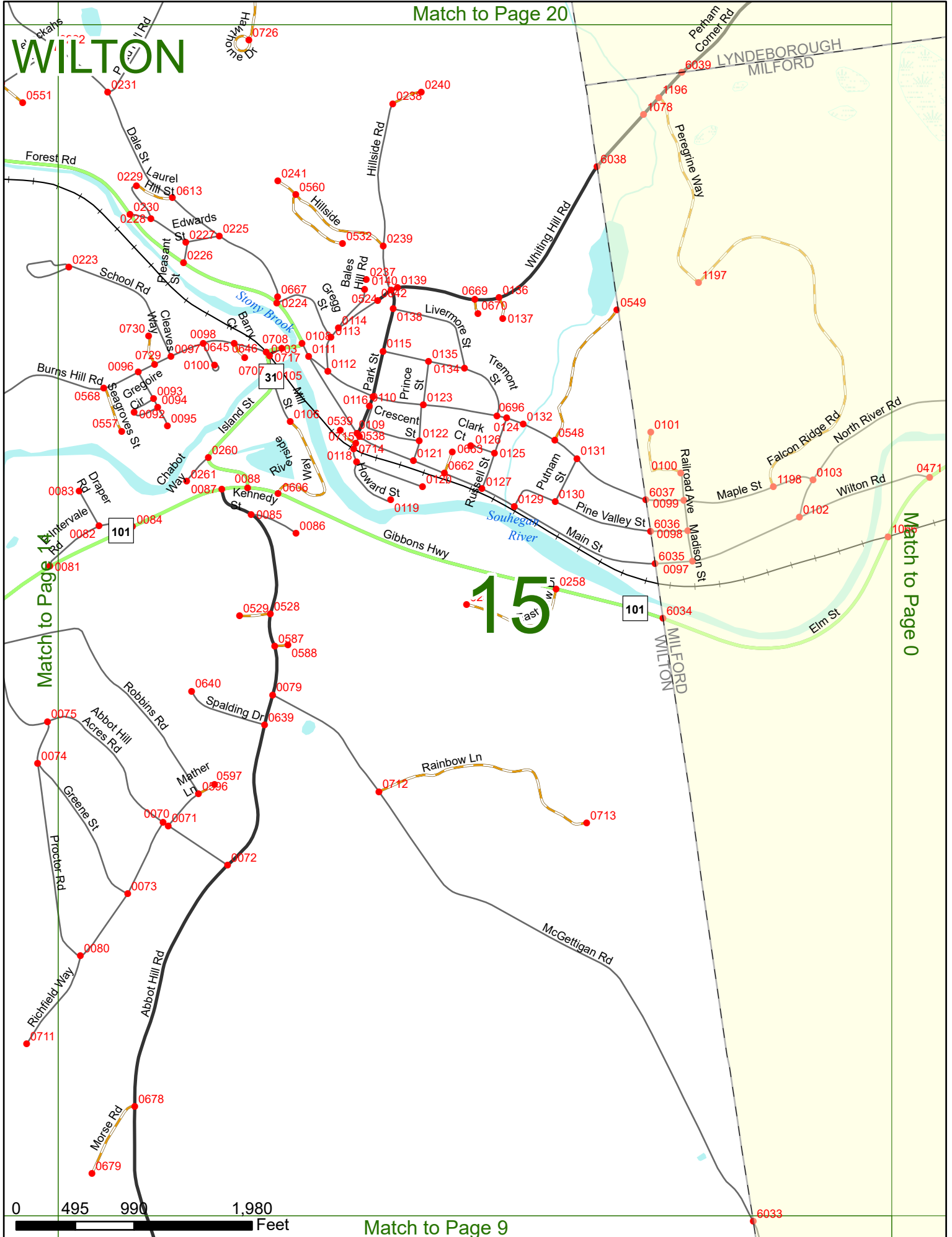


101
31

Match to Page 20

WILTON

0726



Match to Page 14

Match to Page 0

15

0 495 990 1,980 Feet

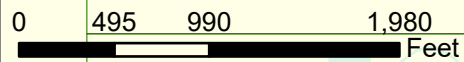
Match to Page 9

WILTON

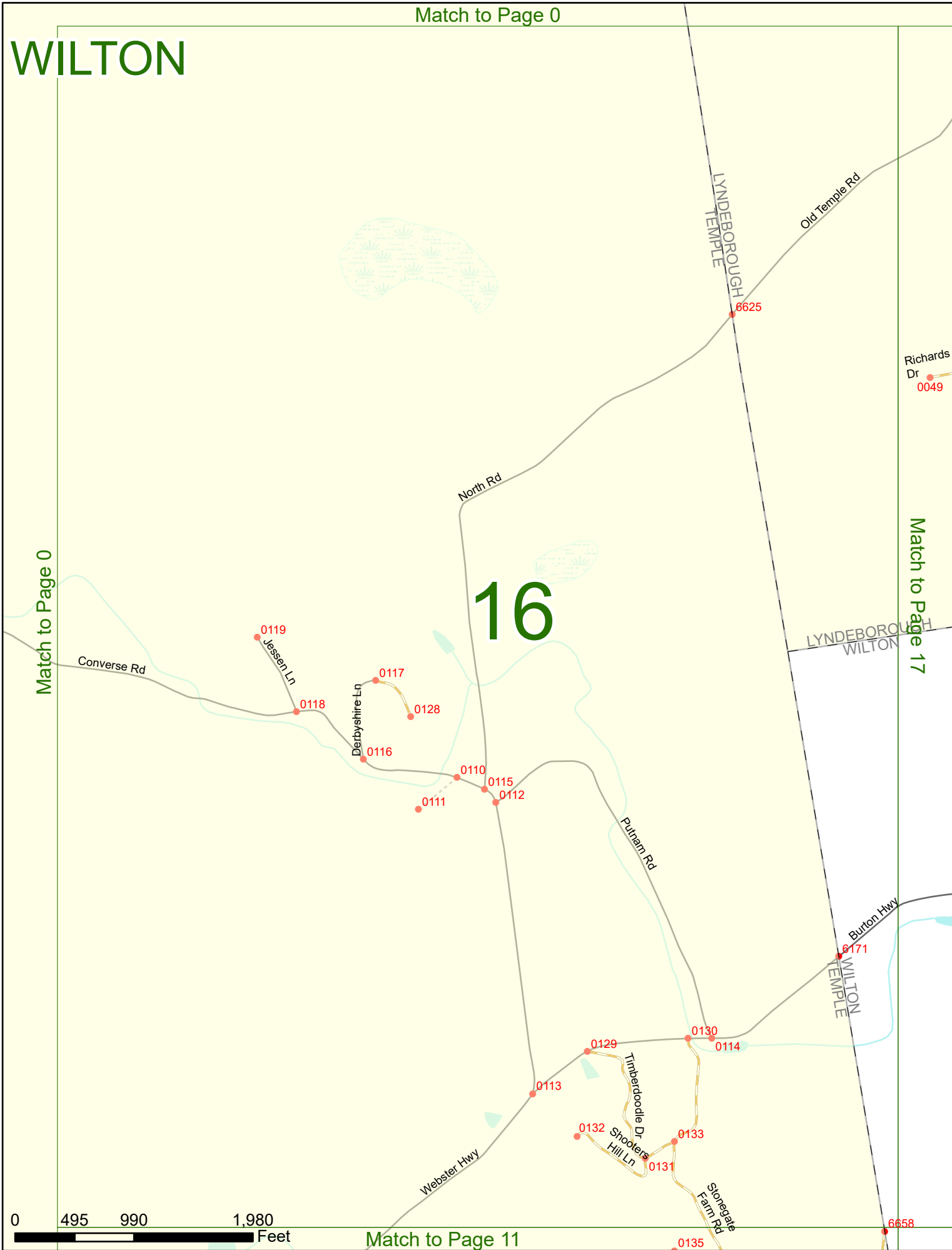
16

Match to Page 0

Match to Page 17



Match to Page 11



WILTON

Match to Page 0

Pettingill Hill Rd

0031

0195

0196

0199

Stiles Farm Rd

Collins Rd

Richards Dr

0048

0049

Burton Pond

Match to Page 16

LYNDEBOROUGH
WILTON

17

Match to Page 18

0565

6170

Collins Rd

0253

0703

Outlook Dr

0704

Tighe Farm Rd

0186 0190

Stiles Farm Rd

Burton Hwy

0254

0566

0185

Burton Hwy

0542

0543

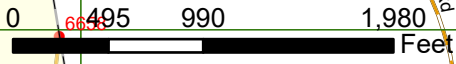
0184

Jackson Dr

0189

WILTON
TEMPLE

Old County Farm Rd



Match to Page 12

WILTON

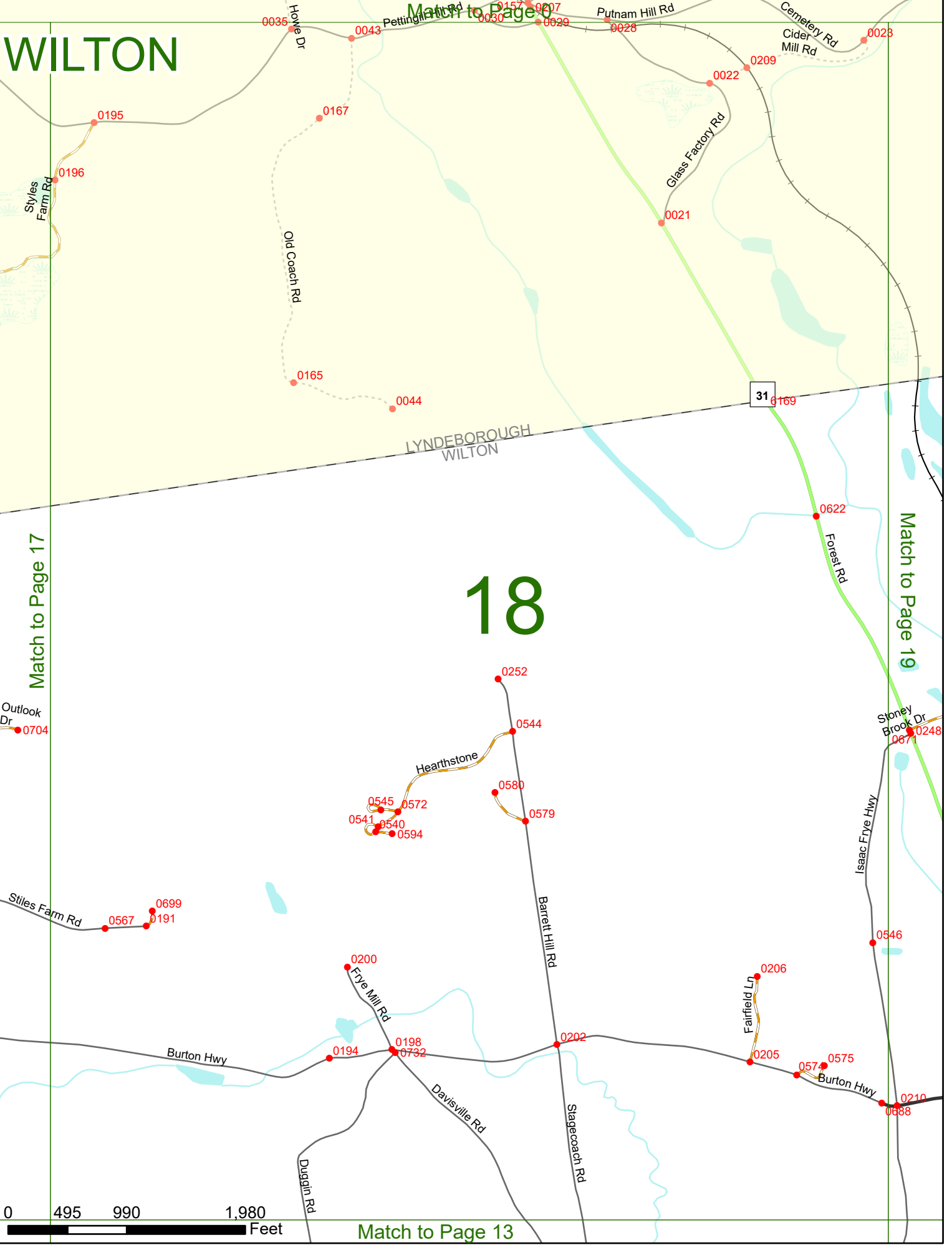
Match to Page 9

18

Match to Page 17

Match to Page 19

Match to Page 13



WILTON

19

Match to Page 18

Match to Page 20

Noels Dr
0186
0187
0160
6657

Cram Hill Rd

Wilton
0014
6168
0684
View Dr
0685

LYNDEBOROUGH
WILTON

0682 Vista Dr
0683

0244

Stoney Brook Dr
0671
0248
0247
0249

0530

Mill Brook Rd
0246
0665

Waters Rd
0664

0598

0245

Isaac Frye Hwy

0546

31

Forest Rd

Country View

Dale St
0242

Curtis Farm Rd
0630

0603

Burton Hwy

0688
0210

0632

0573
0218

0716

0217

0629

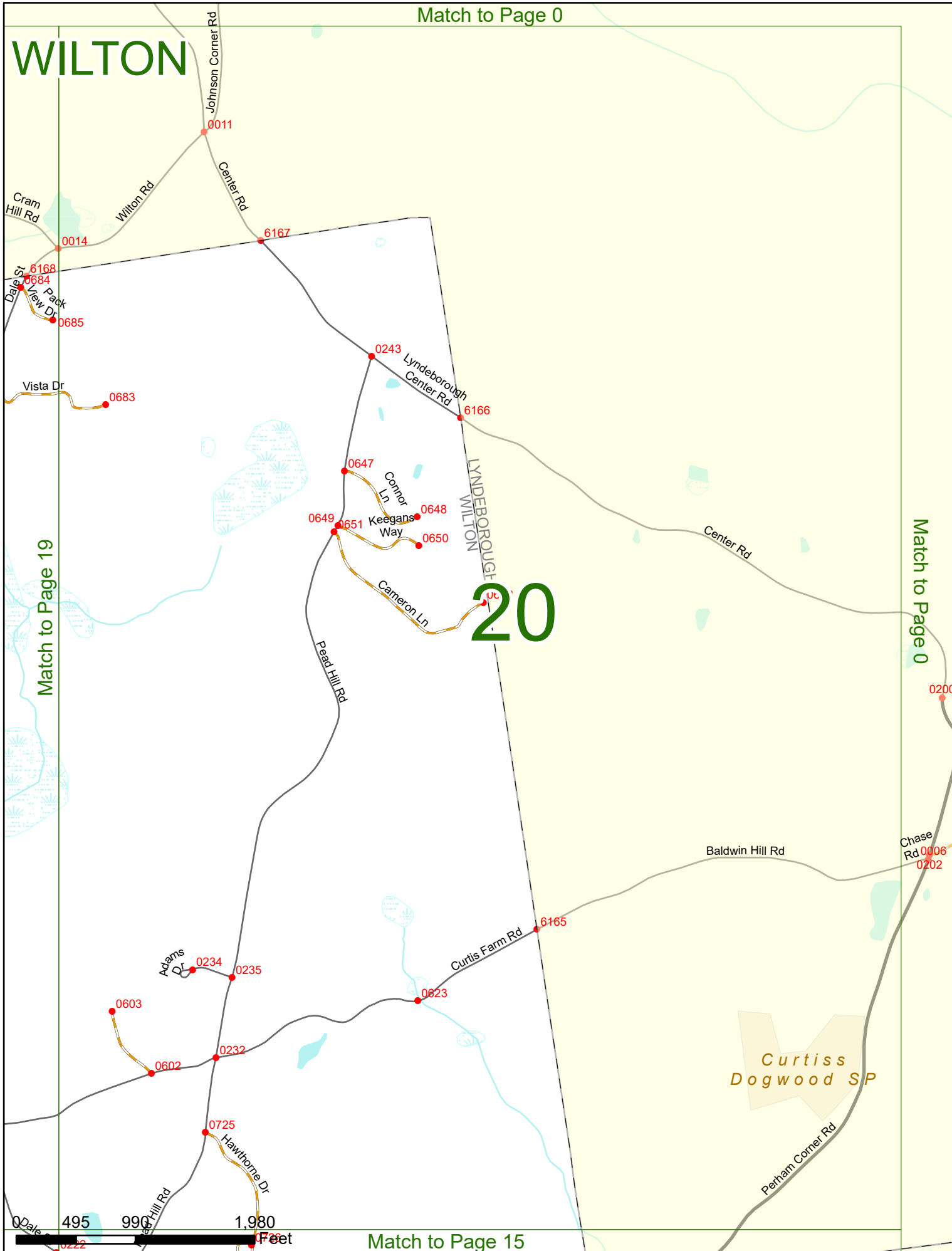
0233



Dale St
0222

Match to Page 0

WILTON



Match to Page 19

Match to Page 0

20

Curtiss Dogwood SP



Match to Page 15