



Maps and data sets are not guaranteed to be free from errors and omissions. Data is in a constant state of update and correction by various groups and agencies. Information displayed on this map is the best available at the time of publication.

# 2023 Nodal Reference Bookmap

## LEGEND



NHDOT will accept crash locations based on the State of NH Uniform Police Traffic Accident Report.

Crash occurred on:

**Option 1**     Street Address  
                   123 Main Street

**Option 2**     Route No and/or     Distance from             NESW             Intesecting Road, Bridge,  
                   Street name             Intersecting Street                                     Town/County line  
                   Main Street                     500                     E                     Oak Street

**Option 3**     First Node                     Distance from First Node                     Second Node  
                   515                                     212                                     632

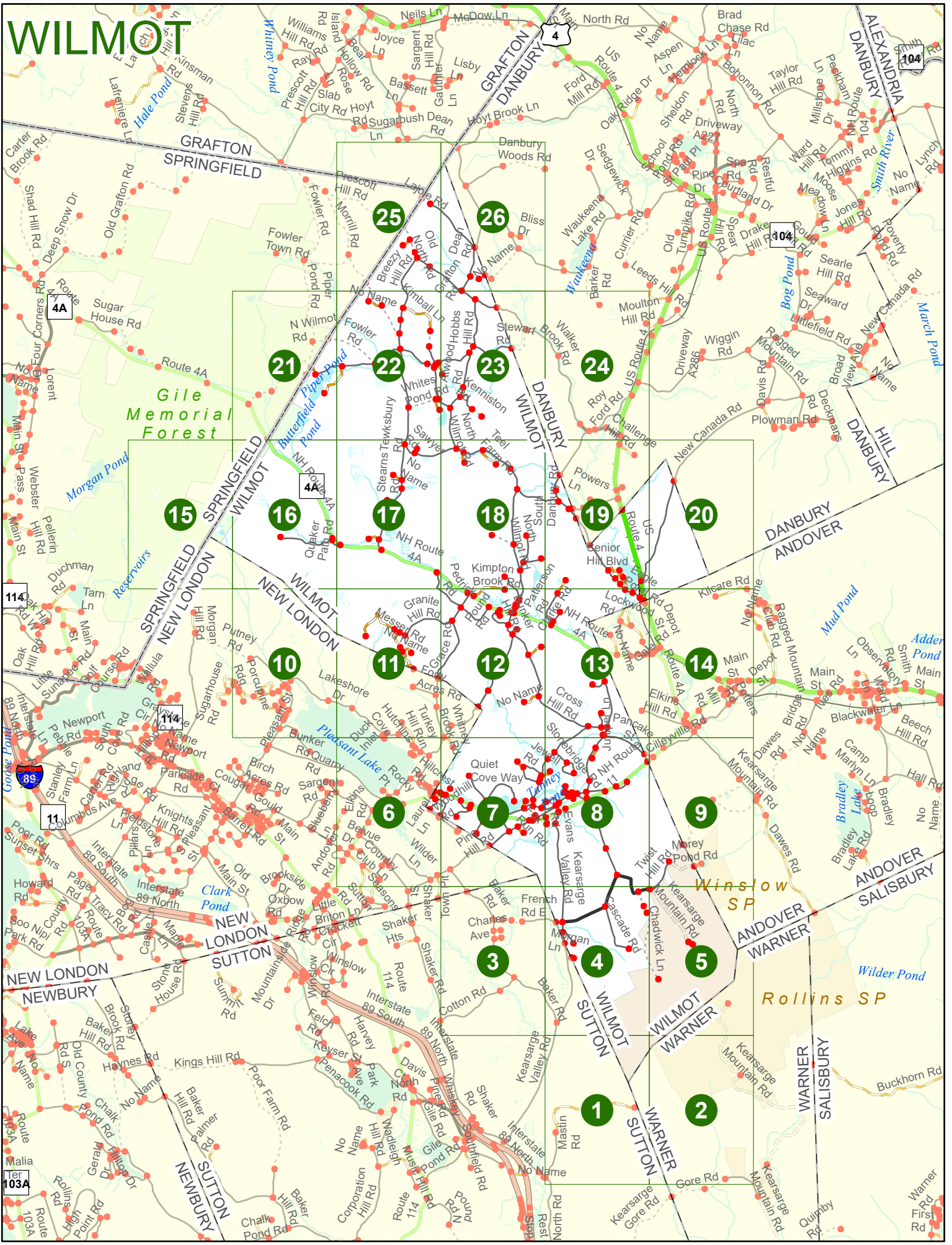
**Option 4**     Route No and/or             Mile Marker on Interstate Only             NESW             Mile (Marker)  
                   Street name  
                   189S                                     700 feet                                     S                     36.8

**Option 3 – Example**

Street Name                     Loudon Road  
First Node                             803  
Distance from First Node             318 Ft  
Second Node                             813



# WILMOT



Match to Page 4

# WILMOT

Rollins SP  
Winslow SP

WILMOT  
SUTTON

WILMOT  
WARNER

Kearsarge Valley Rd

Match to Page 0

Match to Page 2

# 1

0191

0099

Maslin Rd

WARNER  
SUTTON

0214

0098 0097

North Rd

0 495 990 1,980 Feet

Match to Page 0

Match to Page 5

# WILMOT

WILMC  
WARNER

Rollins SP

Kearsarge  
Mountain Rd

0189

# 2

Match to Page 0

Match to Page 1

WARNER  
SUTTON

Gore Rd

0184

0 495 990 1,980 Feet

Match to Page 0

Match to Page 7

# WILMOT

NEW LONDON  
SUTTON

0280

6714

Baker Rd

French Rd W

0149

0239

0186

0234

French Rd E

Morgan Ln

0167

0168

Charles Ave

0147

0148

0216

# 3

0145

Baker Rd

0221

Cotton Rd

Shaker Rd

0101

Match to Page 4

Match to Page 0

0 495 990 1,980 Feet

Match to Page 0

Match to Page 8

# WILMOT

French Rd E

Kearsarge Valley Rd

French Rd 6080 0001

Kearsarge Mountain Rd

0003

0006

0010

0384

Cascade Rd

0004

0383

Kearsarge Woods Rd

6079

0382

Morgan Ln

0327

0328

WILMOT SUTTON

Kearsarge Valley Rd

Chadwick Ln

Match to Page 5

Match to Page 3

# 4

Winslow SP

Baker Rd

0100

0 495 990 1,980 Feet

Match to Page 1

Match to Page 9

# WILMOT

0010

0384

Kearsarge Mountain Rd

ANDOVER  
WILMOT

0007 0009

Winslow SP

# 5

ANDOVER  
WARNER

Match to Page 0

Chadwick Ln

Match to Page 4

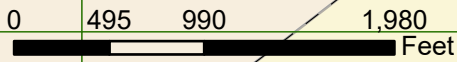
0419

WILMOT  
WARNER

0187

Rollins SP

Kearsarge  
Mountain Rd



Match to Page 2



# WILMOT

Match to Page 11

0174

0517  
0518

Lakeshore Dr  
Turkey Hill Run

Bartons Row  
0470  
0292  
0472  
0291  
0473

Wilmot Center Rd  
0205

Pleasant Lake

Bunker Rd

Tucker Rd  
0196  
0197

Quarry Rd  
0079

Elkins Rd  
0224

Sherman St  
0201  
0200  
0202  
0203

Scythe Shop Rd  
0204

Hal Farm Rd

Rocky Pt  
0324  
0325

NH Route 11  
0068, 6085  
0017, 6084  
0032  
0132  
0151

Andover Rd  
0426

# 6

NEW LONDON  
WILMOT

Match to Page 7

Match to Page 0

0550

Blueberry Ln

0078

0070

0071

0072

0074

Seamans Rd

0076

0463

Belvue Dr

0464

0075  
0406

Shaker St

Wellswood Rd

0063

Bulker Way  
0480  
0481  
0064

Wilder Ln

Seasons

Country Club Ln

0319

0401  
0400

Seasons Condominiums

Mountain Rd

0066

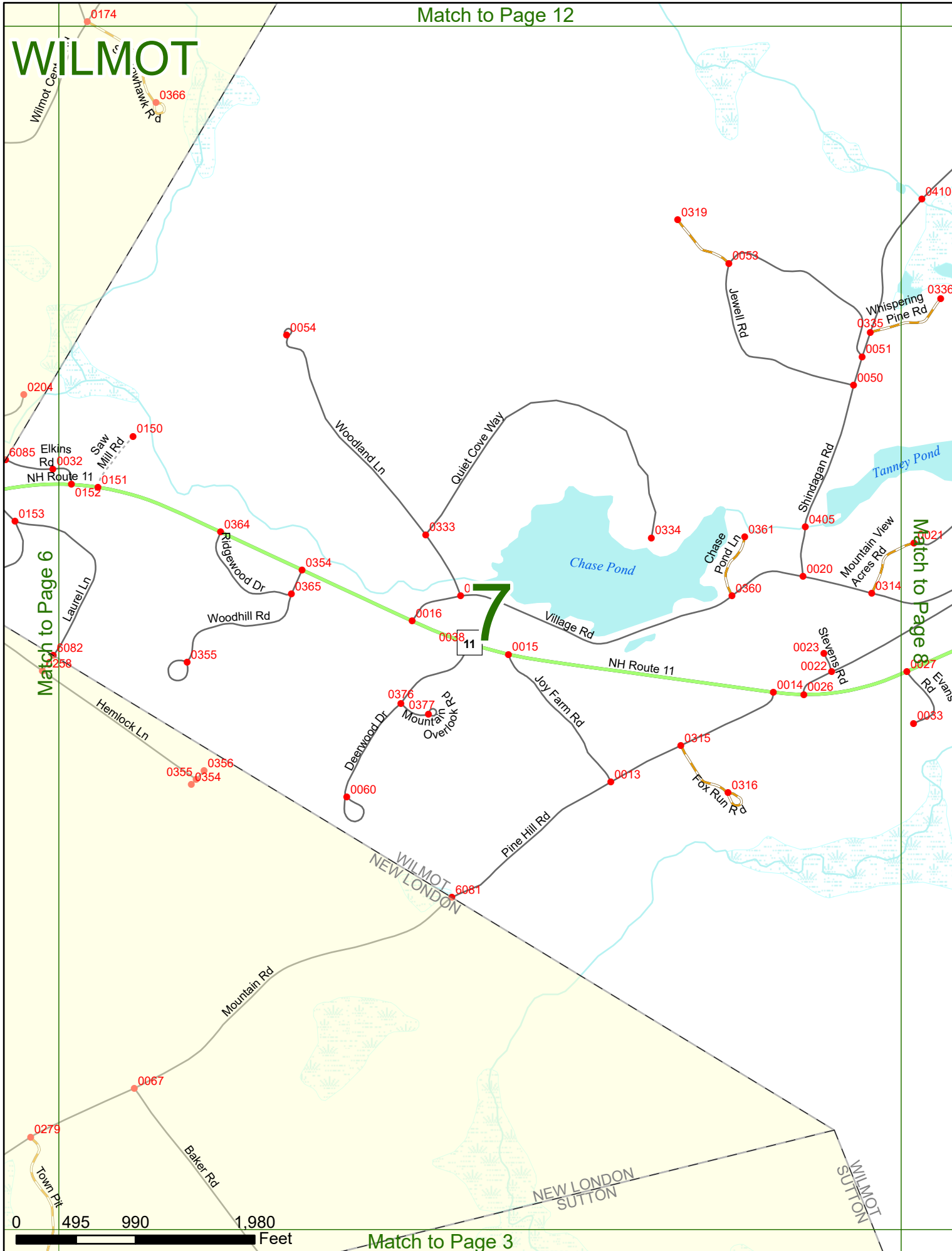
Town Pt

0279

495 990 1,980 Feet

Match to Page 0

# WILMOT

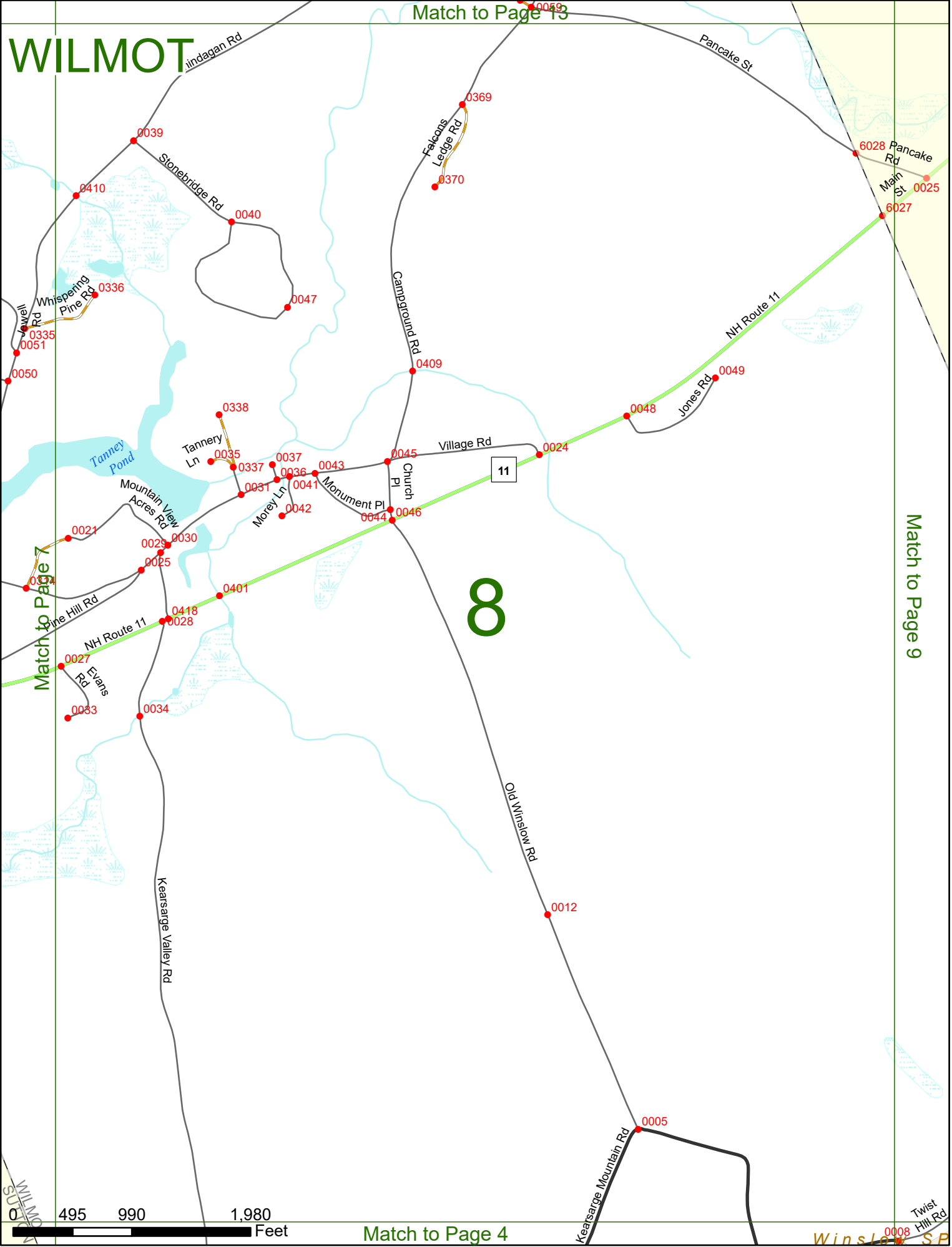


Match to Page 6

Match to Page 8

# WILMOT

Match to Page 13



Match to Page 7

Match to Page 9

# 8



Match to Page 4

Winslow SP

Twist Hill Rd

# WILMOT

Match to Page 14

NH Route 11  
6028 Pancake Rd  
6027  
0025  
0026

Main St  
Cilleyville Rd  
Kearsarge Mountain Rd

Match to Page 8

ANDOVER  
WILMOT

# 9

Morey Hill Rd

Dawes Rd

Match to Page 0

0653  
0007  
0006

6026

0011

Morey Pond Rd

6713

0585

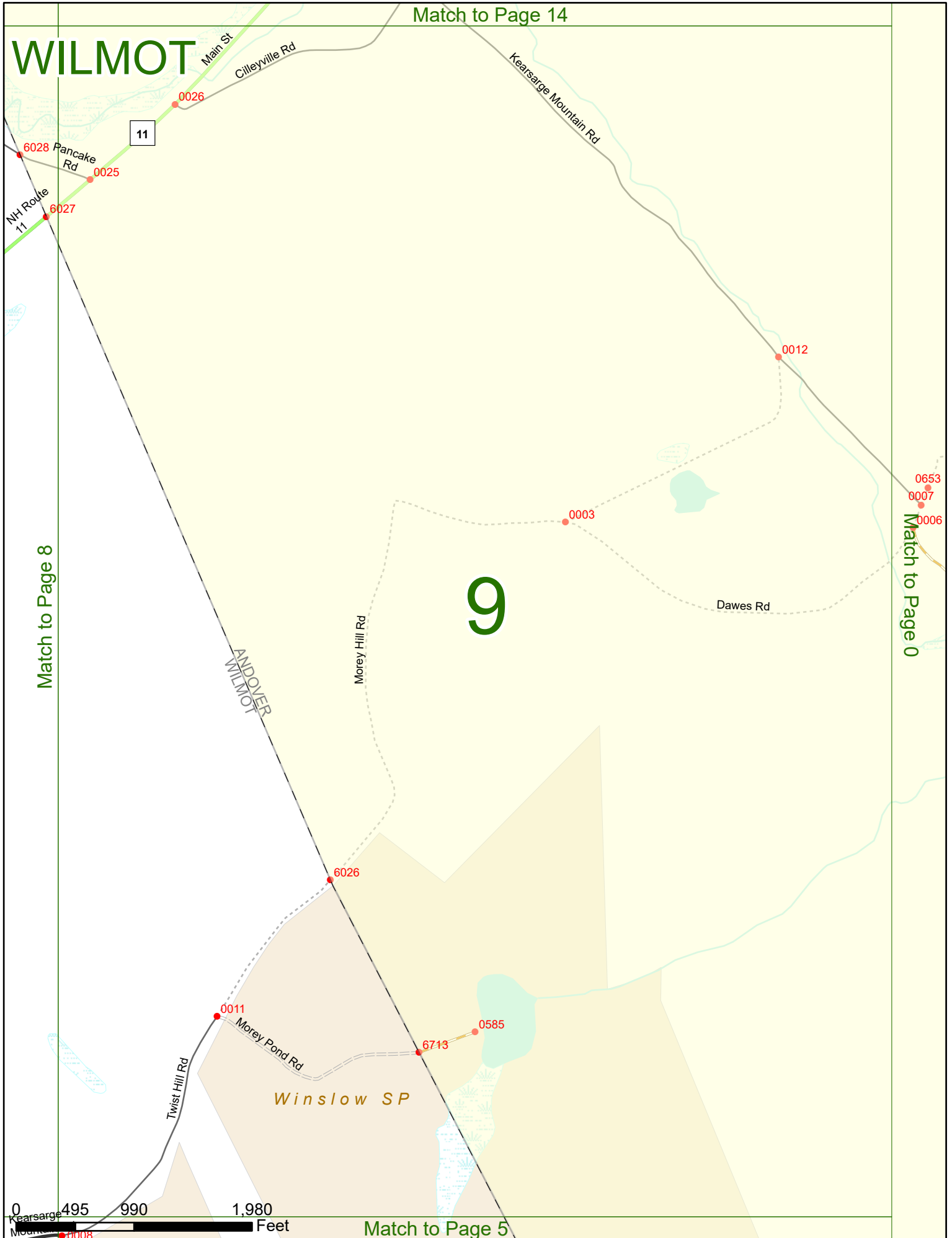
Winslow SP

Twist Hill Rd

0 495 990 1,980 Feet

Match to Page 5

0008



# WILMOT

WILMOT  
NEW LONDON

# 10

Match to Page 0

Match to Page 11

Putney Rd

0222

Pingree Rd

Little Brook Rd

0421

0237

0236

0169

Knollwood Rd

0370

0371

Lakeshore Dr

0170

0359

0357

0358

0259

Sugarhouse Rd

0360

0361

0294

0369

0316

0365

0364

0363

0293

0242

0413

0261

0168

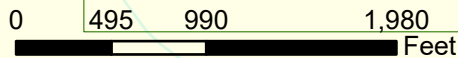
0423

0168

0423

Match to Page 0

Pleasant Lake




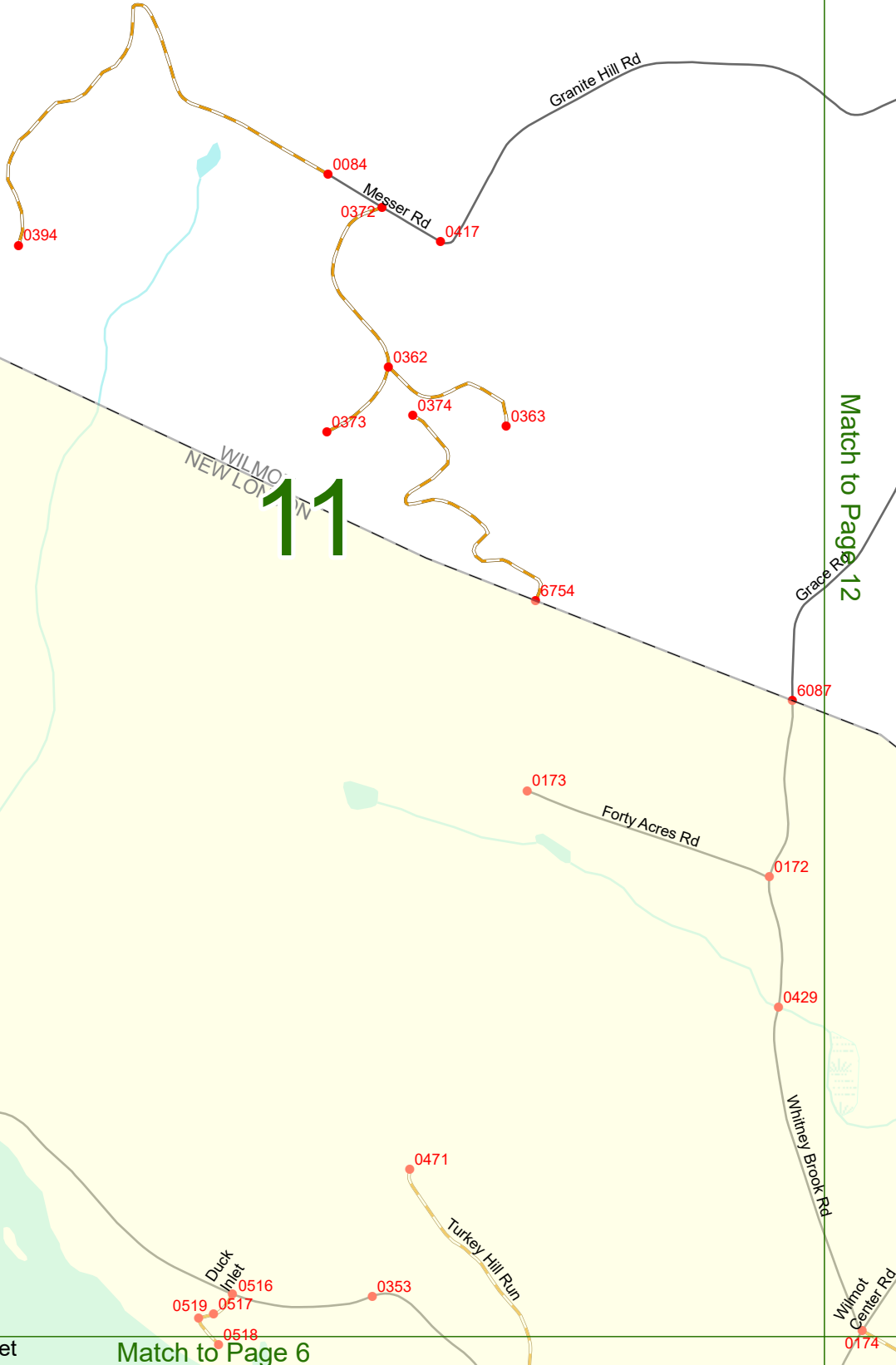
# WILMOT

Match to Page 10

Match to Page 12

# 11

WILMOT  
NEW LONDON



# WILMOT


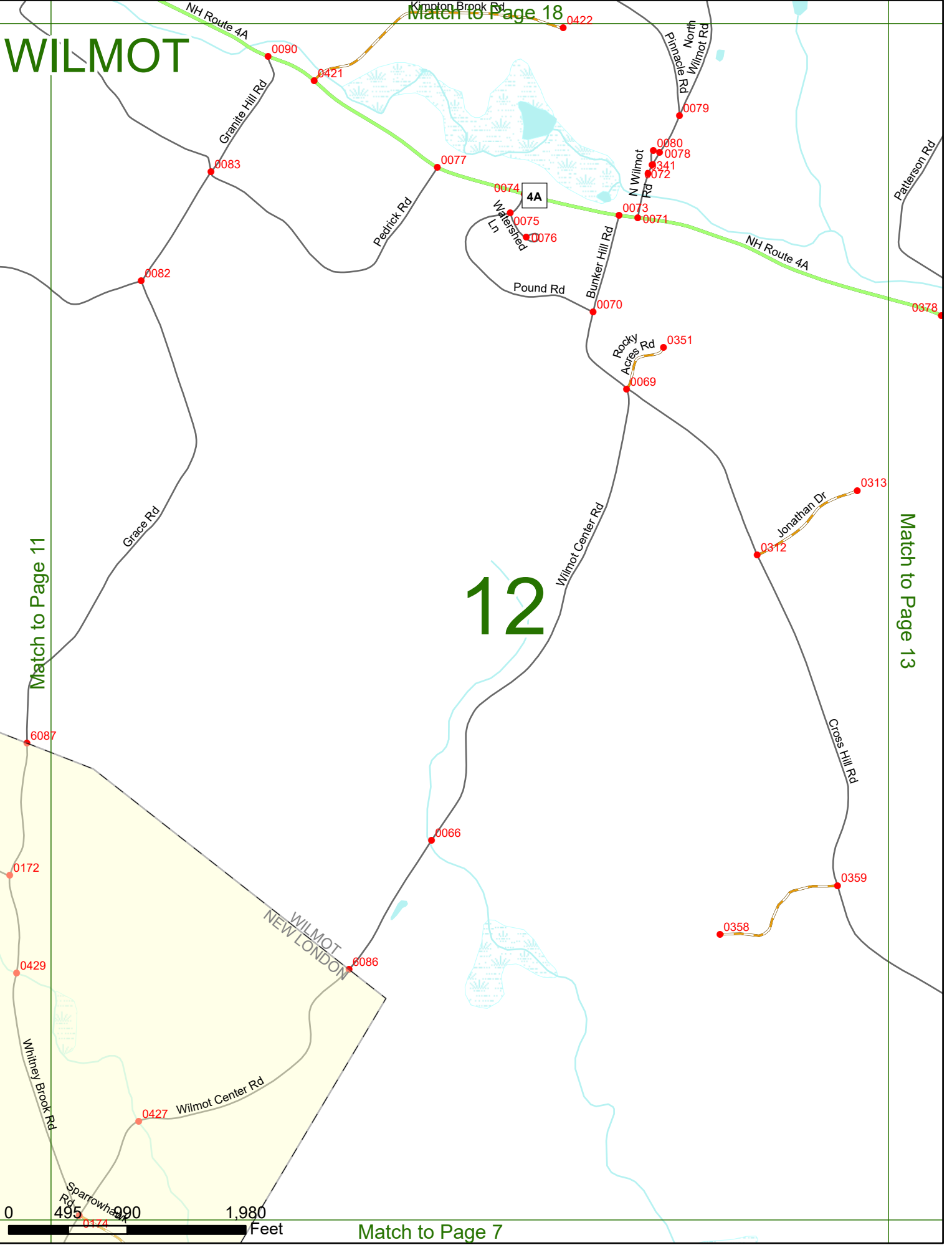
Match to Page 18

# 12

Match to Page 13

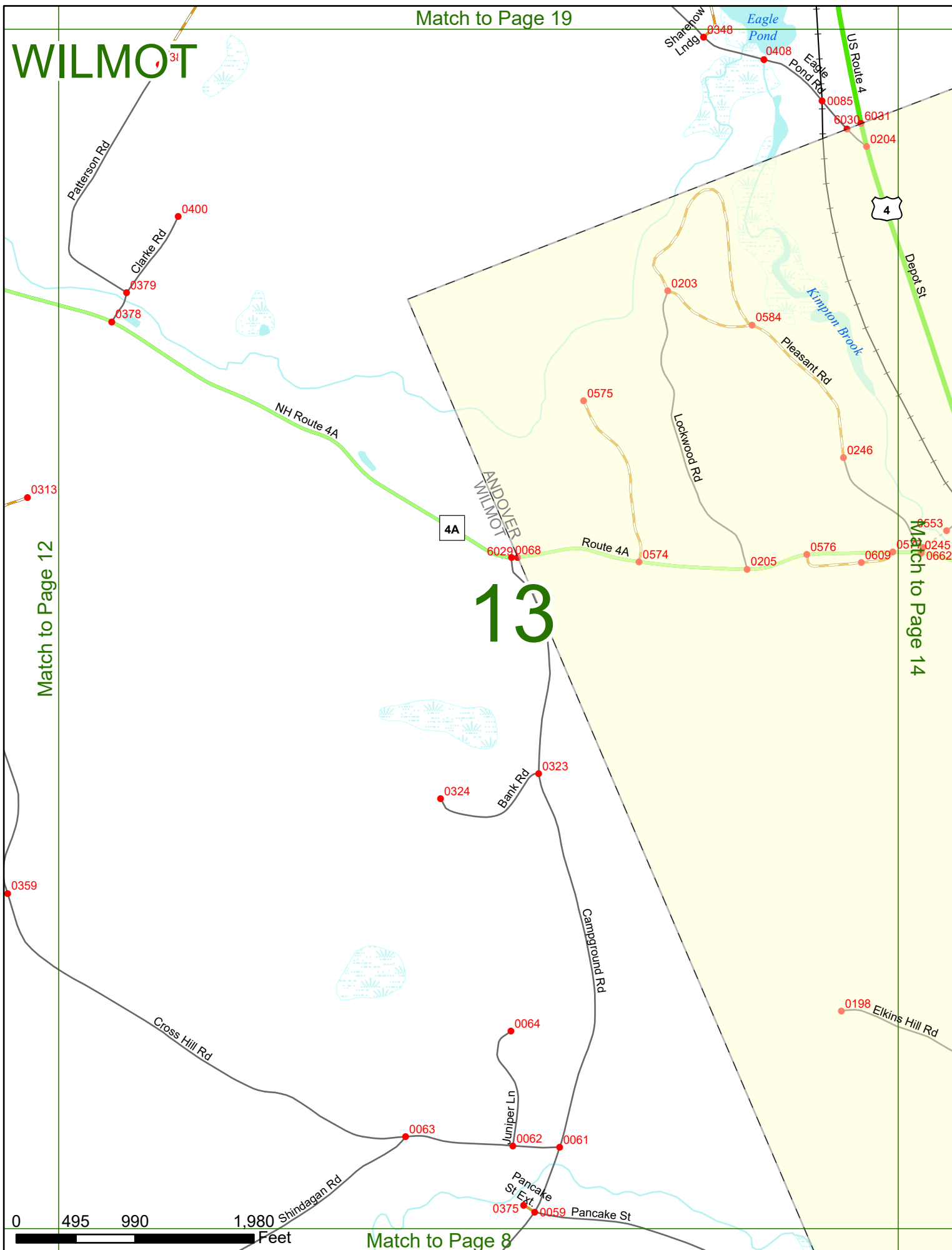
Match to Page 11

Match to Page 7



Match to Page 19

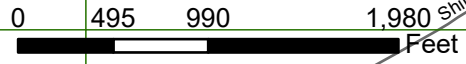
# WILMOT



# 13

Match to Page 12

Match to Page 14



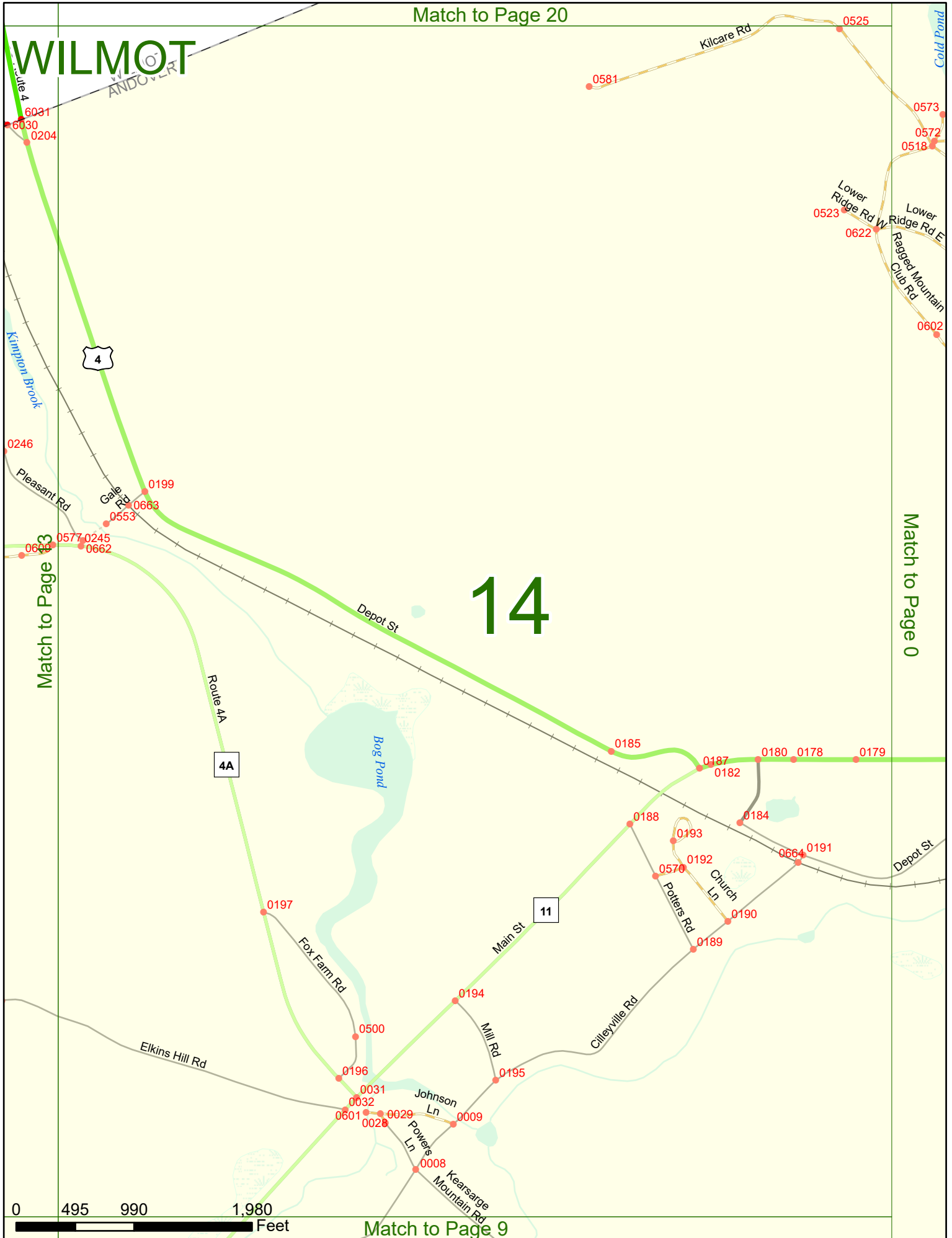
Match to Page 8



# WILMOT




# 14



Match to Page 13

Match to Page 0



Match to Page 9

# WILMOT

# 15

*Gile  
Memorial  
Forest*

Match to Page 0

Match to Page 16

SPRINGFIELD  
WILMOT

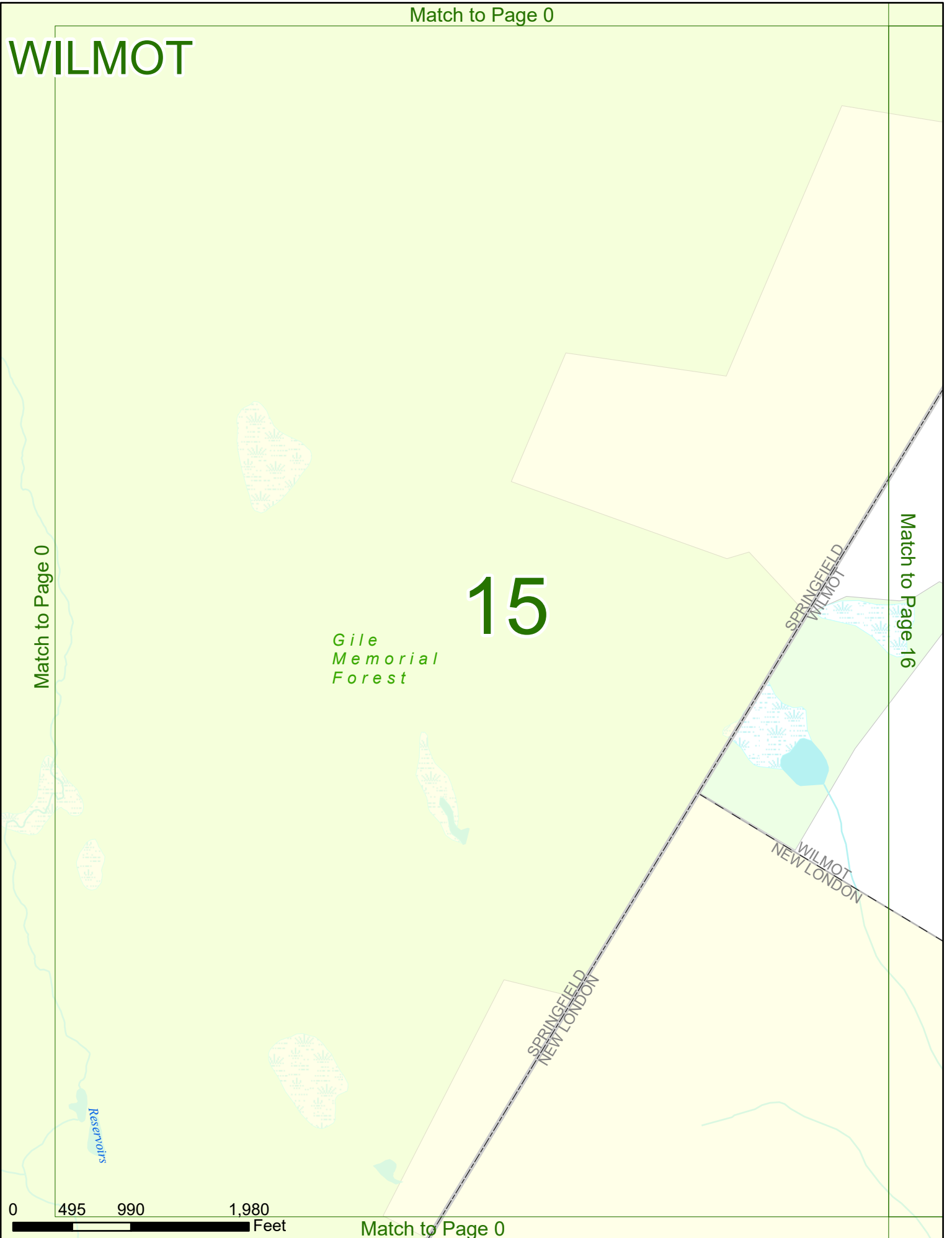
WILMOT  
NEW LONDON

SPRINGFIELD  
NEW LONDON

Reservoirs

0 495 990 1,980 Feet

Match to Page 0



WILMOT  
Memorial  
Forest

Match to Page 21

4A  
Route  
8187

SPRINGFIELD  
WILMOT

NH Route 4A

4A

Match to Page 15

16

Match to Page 17

0115

Quaker Path Rd

0113

0112

Schoolhouse Ln

0111

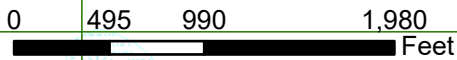
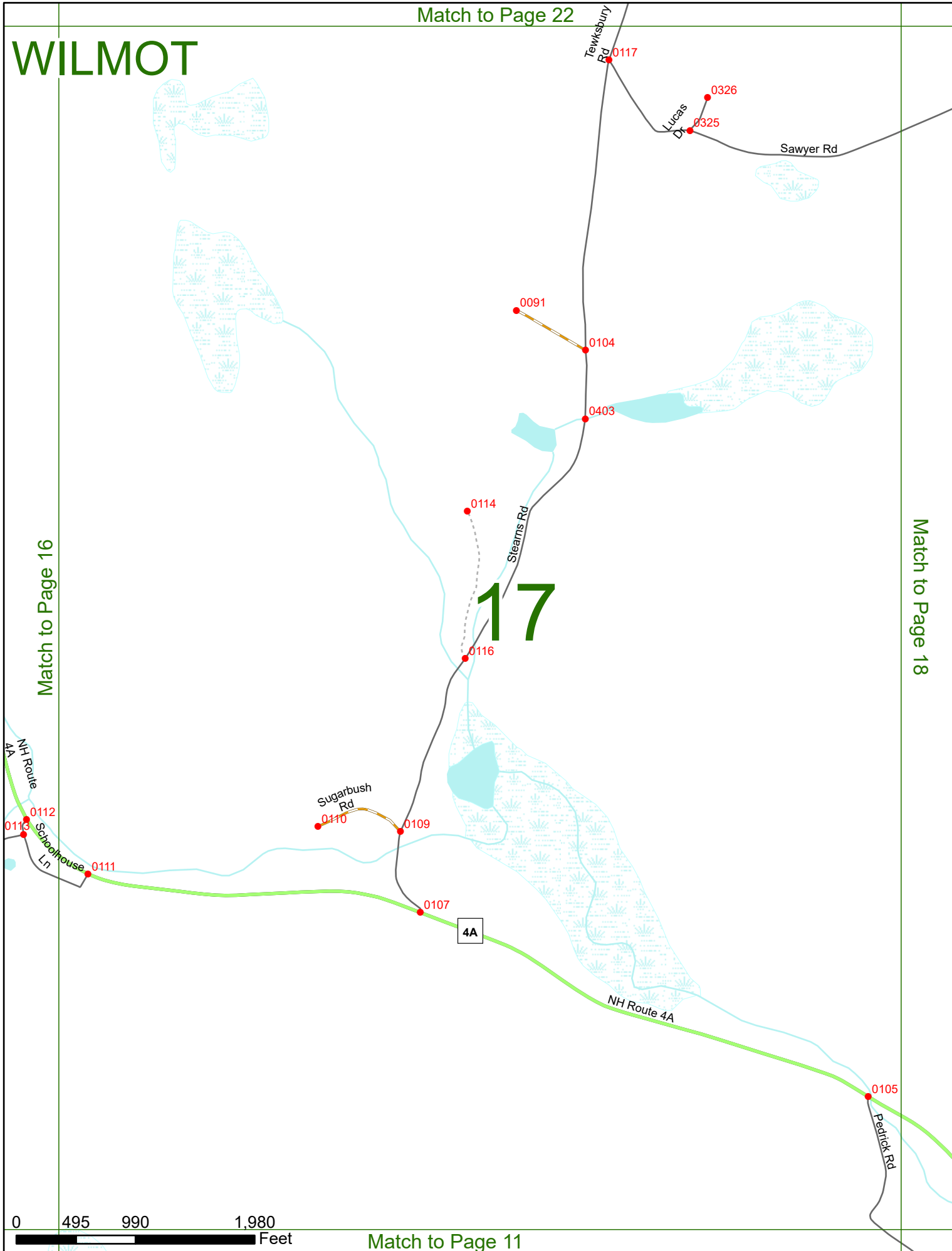
WILMOT  
NEW LONDON

0 495 990 1,980 Feet

Match to Page 10



# WILMOT



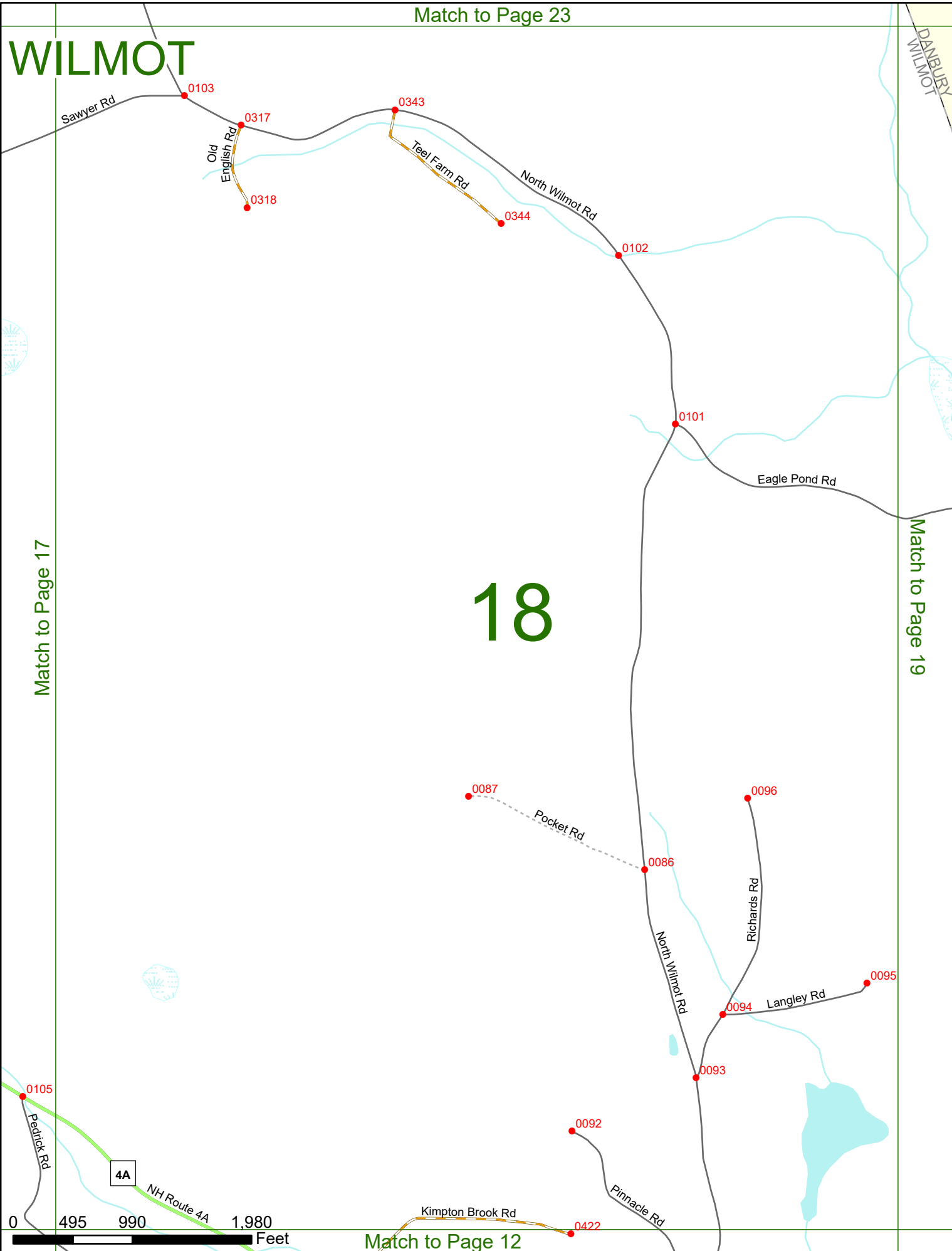
# WILMOT

DANBURY  
WILMOT

Match to Page 19

Match to Page 17

# 18



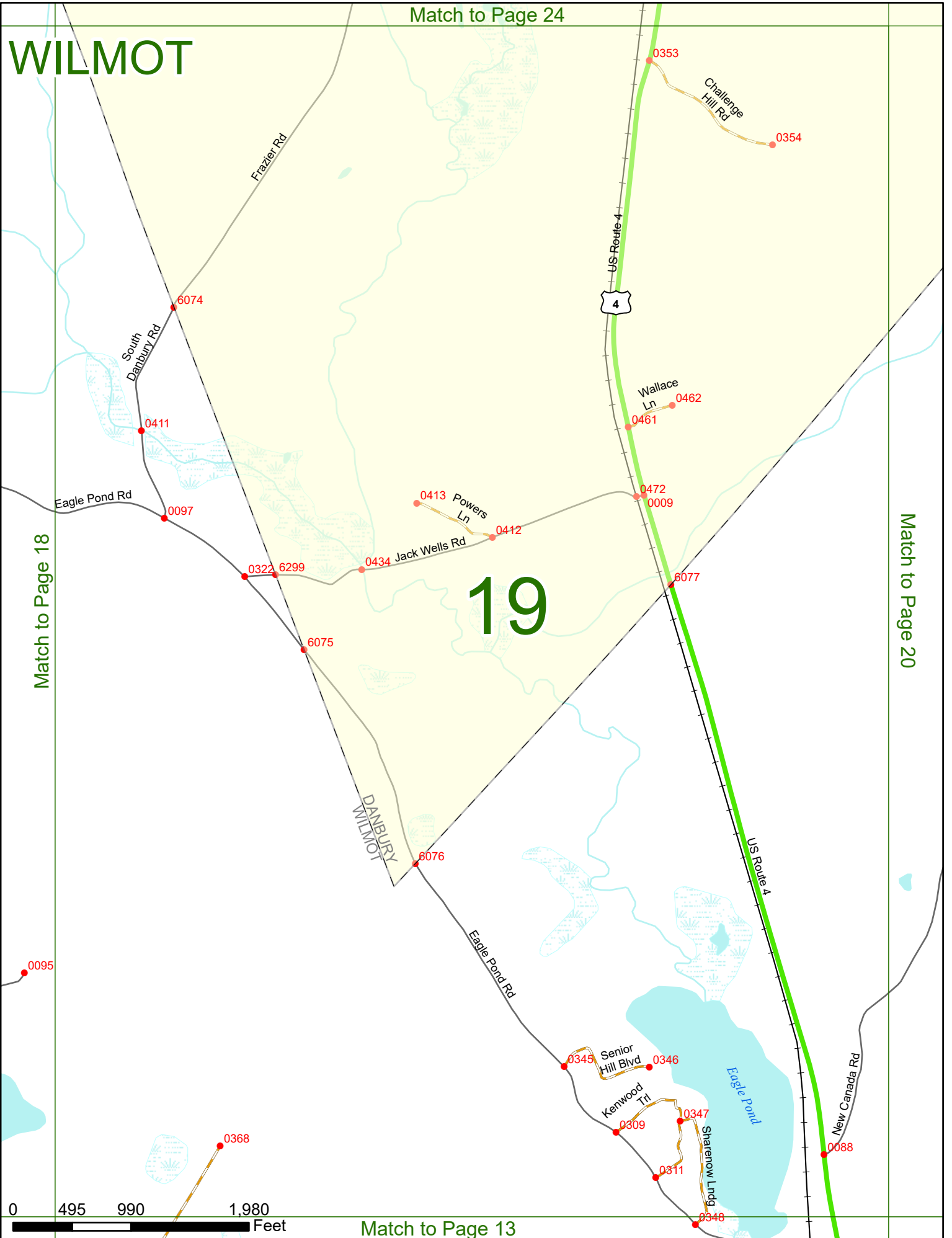
Match to Page 24

# WILMOT

Match to Page 18

Match to Page 20

# 19



Match to Page 13

Match to Page 0

# WILMOT

New Canada Rd

6078

DANBURY  
WILMOT

# 20

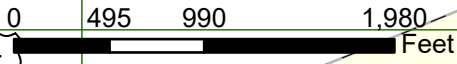
Match to Page 19

Match to Page 0

New Canada Rd

DANBURY  
ANDOVER

WILMOT  
ANDOVER



Match to Page 14

Kilcare Rd 0525

Cold Pond

Match to Page 0

# WILMOT

Match to Page 0

Gile Memorial Forest

# 21

Match to Page 22

Piper Pond Rd

0107 N Wilmot Rd

8185

Fowler Rd

8853

Piper Pond Rd

0352

0108

8186

0371

SPRINGFIELD  
WILMOT

Piper Pond

0353

0346

0356

Piper Pond Rd

0061

4A

Route 4A

Butterfield Pond

8187

4A

Match to Page 16

0 495 990 1,980 Feet

4A



Match to Page 25

# WILMOT

SPRINGFIELD  
WILMOT

Gile  
Memorial  
Forest

# 22

Match to Page 21

Match to Page 23

0330

0329

0138

0320

0137

0414

Fowler Rd

Breezy Hill Rd

Kimball Ln

0420

0129

0407

0126

0127

0307

0352

Piper Pond Rd

0402

0321

0183

0531

0134

Hobbs Hill Rd

0332

Tewksbury Rd

North Wilmot Rd

0386

0120

Whites Pond Rd

0123

0357

White Pond

0 495 990 1,980 Feet

Match to Page 17


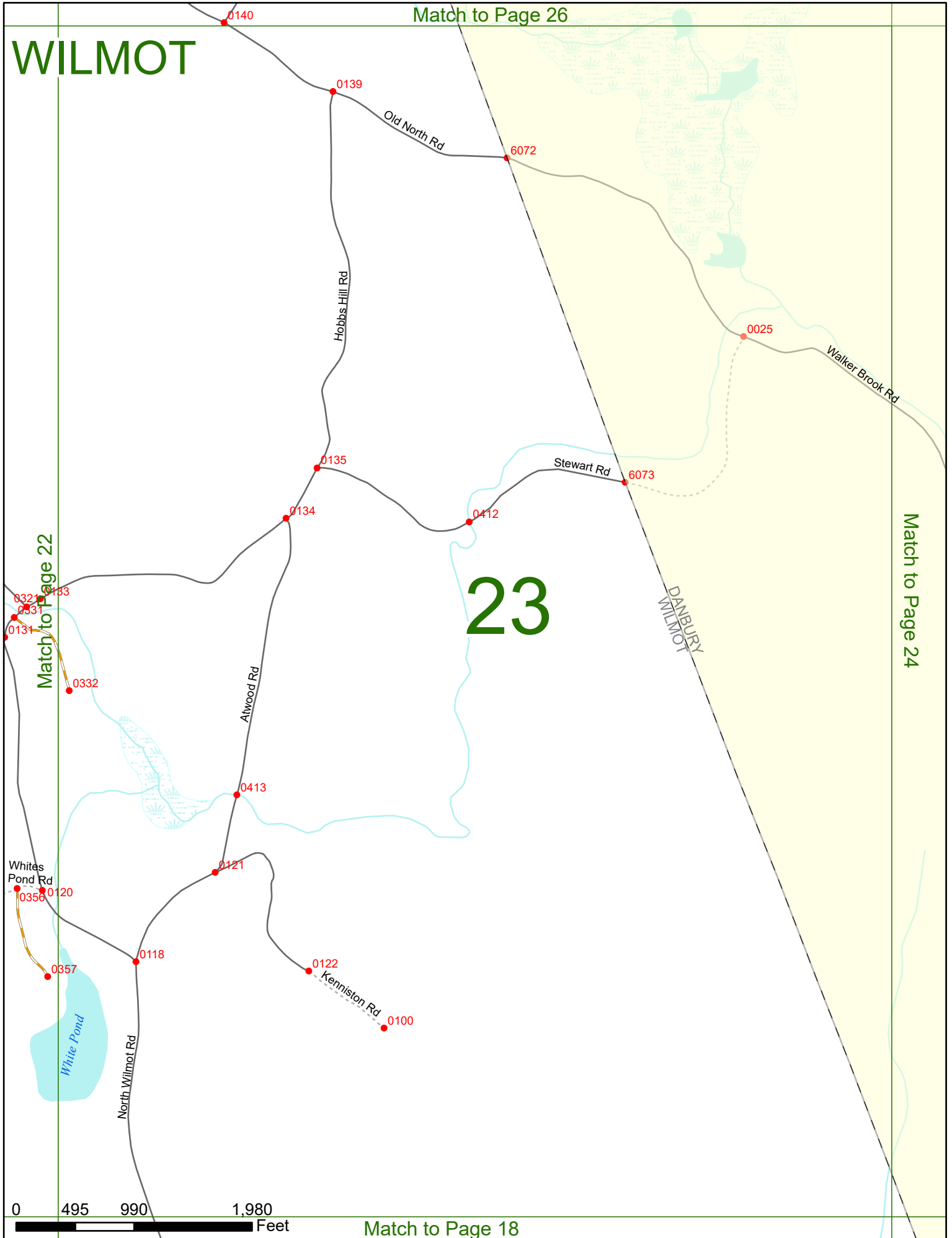
# WILMOT

Match to Page 26

# 23

Match to Page 24

Match to Page 22



Match to Page 18

# WILMOT

Match to Page 0

Barker Rd

0391

Leeds Hill Rd

0368

Moulton Hill Rd

0389

Poplar St

US Route 4

Match to Page 0

0388

0023

Wiggin Rd

4

0022

0017

US Route 4

Roy Ford Rd

0435

0015

0014

0012


Frazier Rd

0013

Walker Brook Rd

Match to Page 23

# 24



Match to Page 19

DANBURY  
WILMOT

# WILMOT

# 25

GRAFTON  
SPRINGFIELD

GRAFTON  
WILMOT

Prescott Hill Rd

0182

0149

0112

Match to Page 0

Match to Page 26

Morrill Rd

0183

0366

0367

0308

0148

0110


Fowler Town Rd

Breezy Hill Rd

0406

Old North Rd

0184



Match to Page 0

# WILMOT

64  
0084

Hoyt Brook Rd

GRAFTON  
DANBURY

Dean Rd

0083

Danbury Woods Rd

0385

0082

0081

# 26

Green Lake Rd

Match to Page 25

Laibe Rd

DANBURY  
WILMOT

Dean Rd

0079

Bliss Dr 0078

6070

0076

0141

6071

0404

0428

Old North Rd

01980

0 495 990 Feet

Match to Page 23

Match to Page 0