

New Hampshire
DOT
Department of Transportation

Maps and data sets are not guaranteed to be free from errors and omissions. Data is in a constant state of update and correction by various groups and agencies. Information displayed on this map is the best available at the time of publication.

2023 Nodal Reference Bookmap

LEGEND



NHDOT will accept crash locations based on the State of NH Uniform Police Traffic Accident Report.

Crash occurred on:

Option 1 Street Address
 123 Main Street

Option 2 Route No and/or Distance from NESW Intesecting Road, Bridge,
 Street name Intersecting Street Town/County line
 Main Street 500 E Oak Street

Option 3 First Node Distance from First Node Second Node
 515 212 632

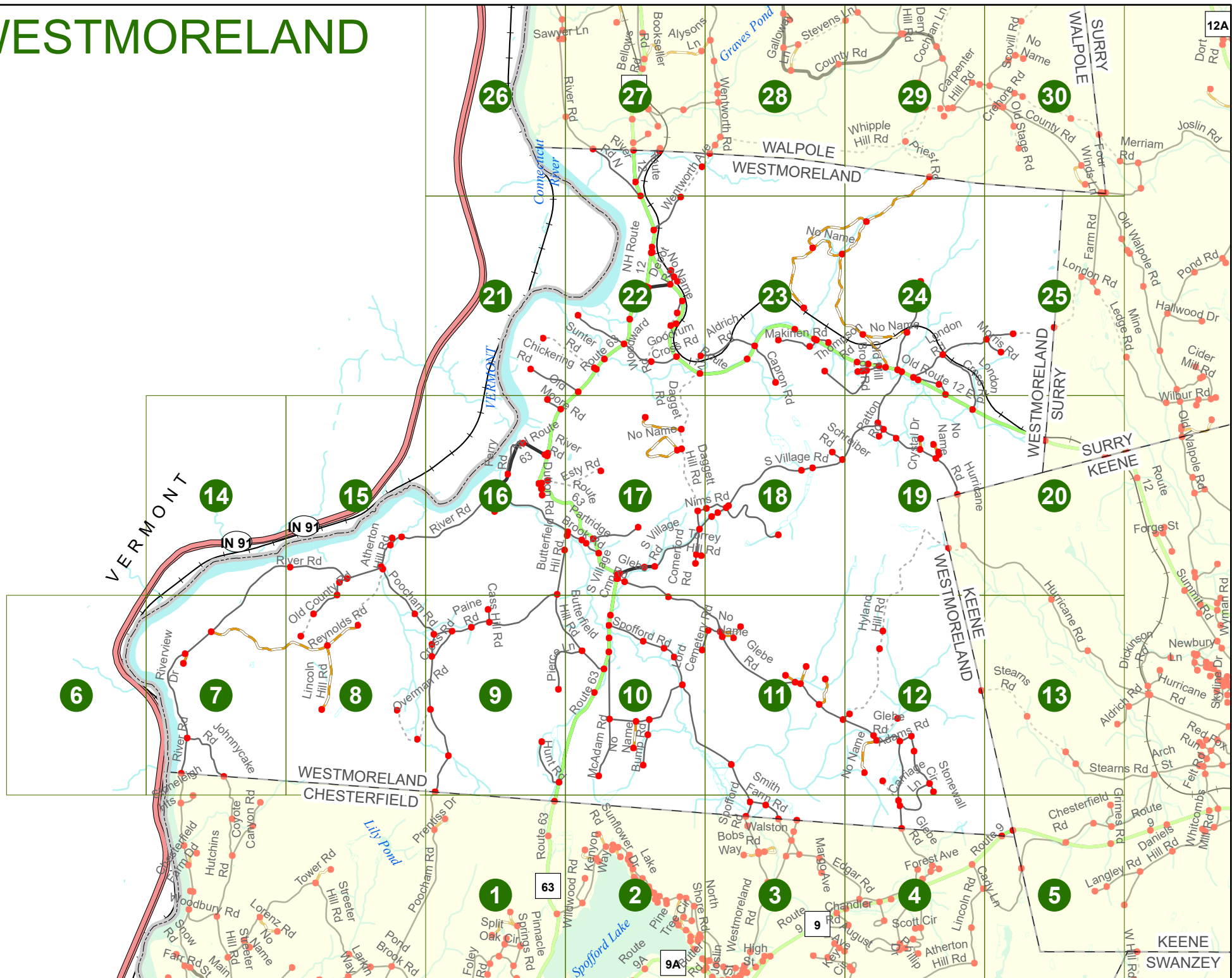
Option 4 Route No and/or Mile Marker on Interstate Only NESW Mile (Marker)
 Street name
 189S 700 feet S 36.8

Option 3 – Example

Street Name Loudon Road
First Node 803
Distance from First Node 318 Ft
Second Node 813



WESTMORELAND



WESTMORELAND

Match to Page 9
WESTMORELAND
CHESTERFIELD

1

Match to Page 0

Match to Page 2

Poocham Rd

Prentiss Dr
0582 0583

Route 63

0622

6119

North Shore Rd

0216

0692

Pinnacle Springs Road Ext

Overlook Rd

0220

0693

Pinnacle Pond

Split Oak Ext

0218

Split Oak Cir

0217

0496

Foley Rd

0138

Friedsam Dr

0139

0568

White Birch Dr
Pinnacle Springs Rd

0569

0548

Route 63
63

Spoftford Lake

State Park

Unfield Ln

0 490 990 1,980 Feet 644

Match to Page 0

0651

WESTMORELAND

WESTMORELAND
CHESTERFIELD



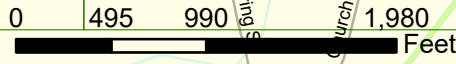
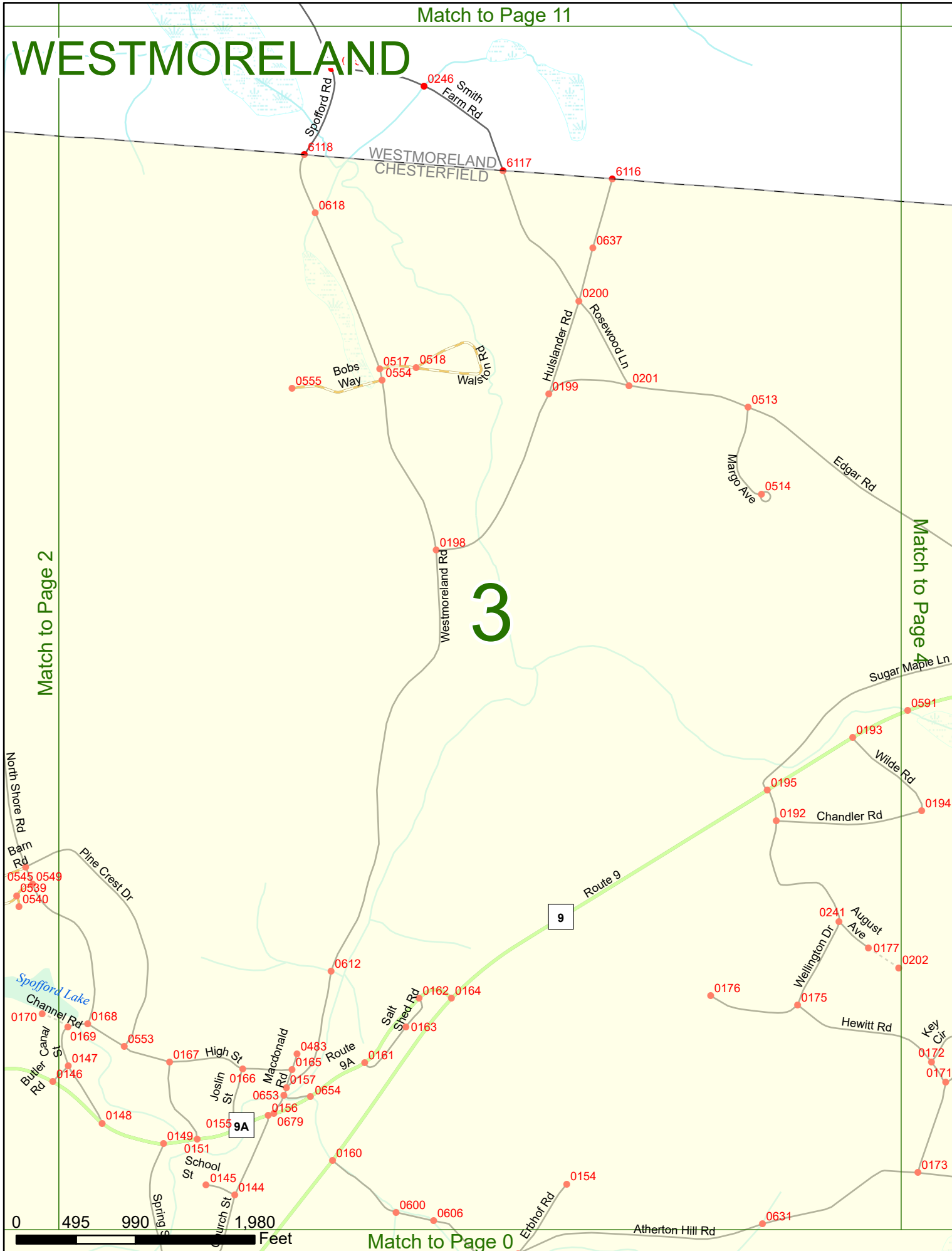
WESTMORELAND

WESTMORELAND
CHESTERFIELD

3

Match to Page 2

Match to Page 4



WESTMORELAND

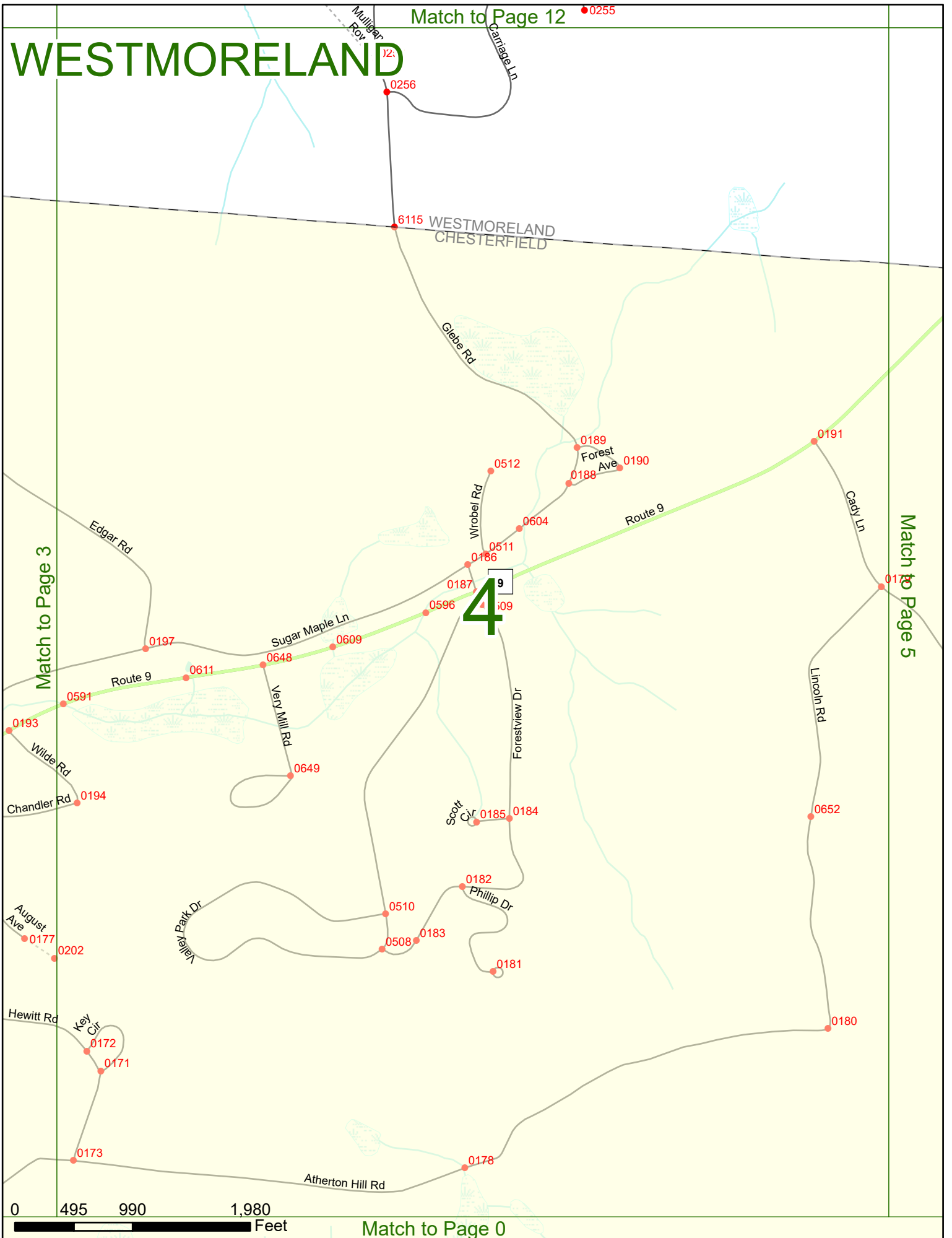
Match to Page 12

Match to Page 3

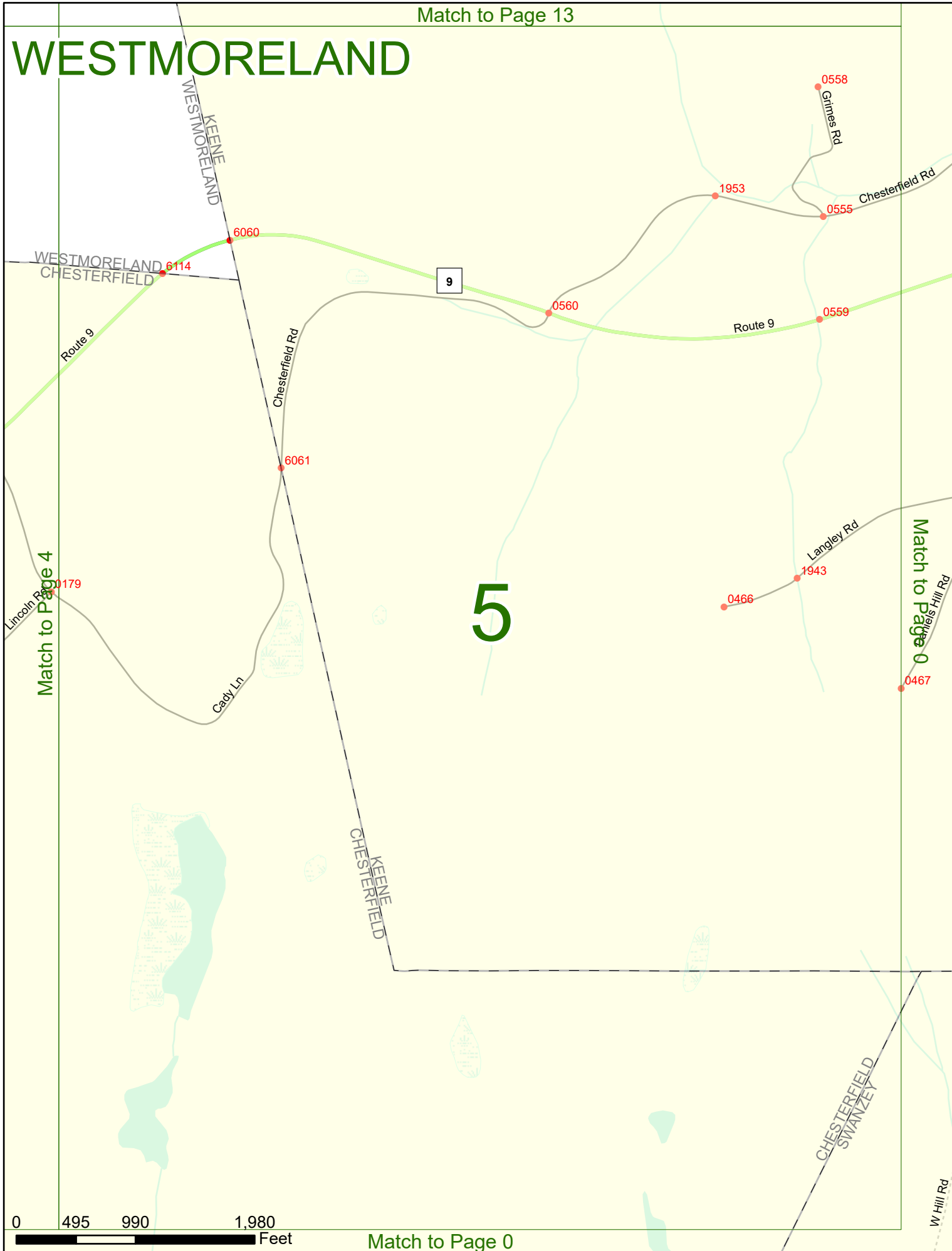
Match to Page 5

Match to Page 0

0 495 990 1,980 Feet



WESTMORELAND



5

Match to Page 4

Match to Page 0

WESTMORELAND

VERMONT


N 91
N 91

Connecticut River

Match to Page 1

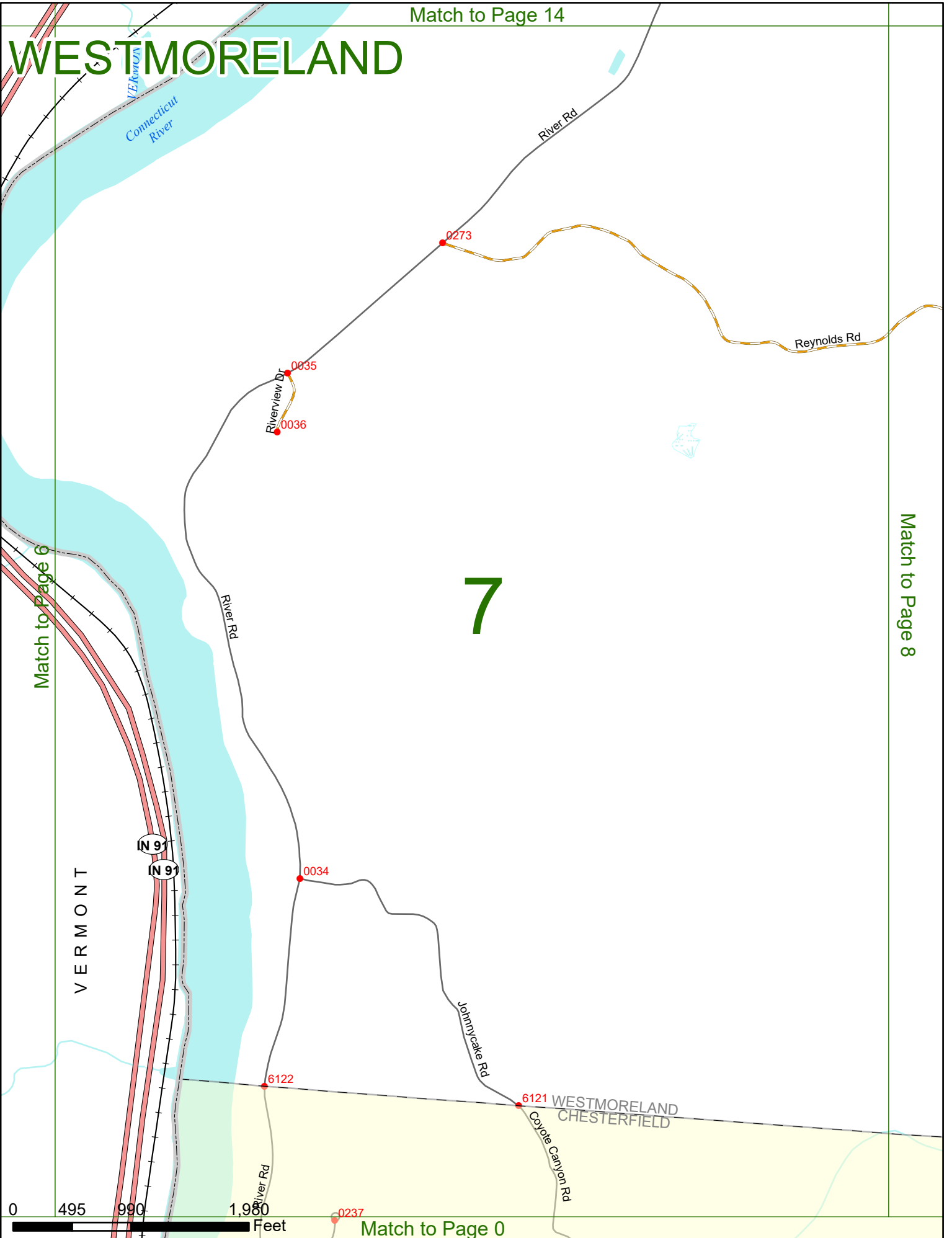


Match to Page 0



Match to Page 14

WESTMORELAND



Match to Page 6

VERMONT

N 91
N 91

7

Match to Page 8

0 495 990 1,980 Feet

Match to Page 0

WESTMORELAND
CHESTERFIELD

WESTMORELAND

Match to Page 15

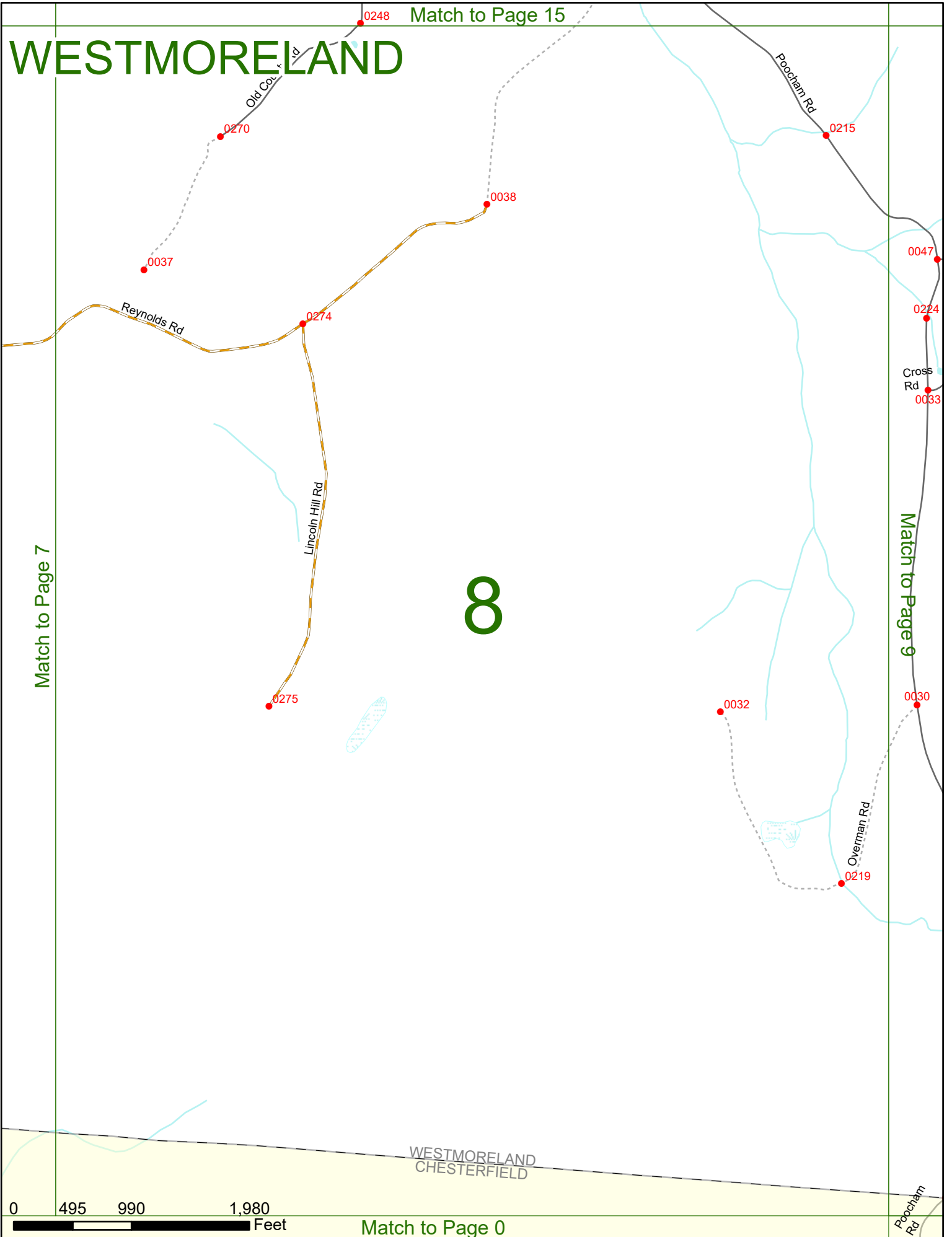
Match to Page 7

Match to Page 9

8

0 495 990 1,980 Feet

Match to Page 0

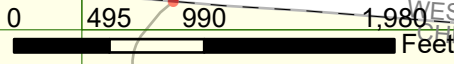
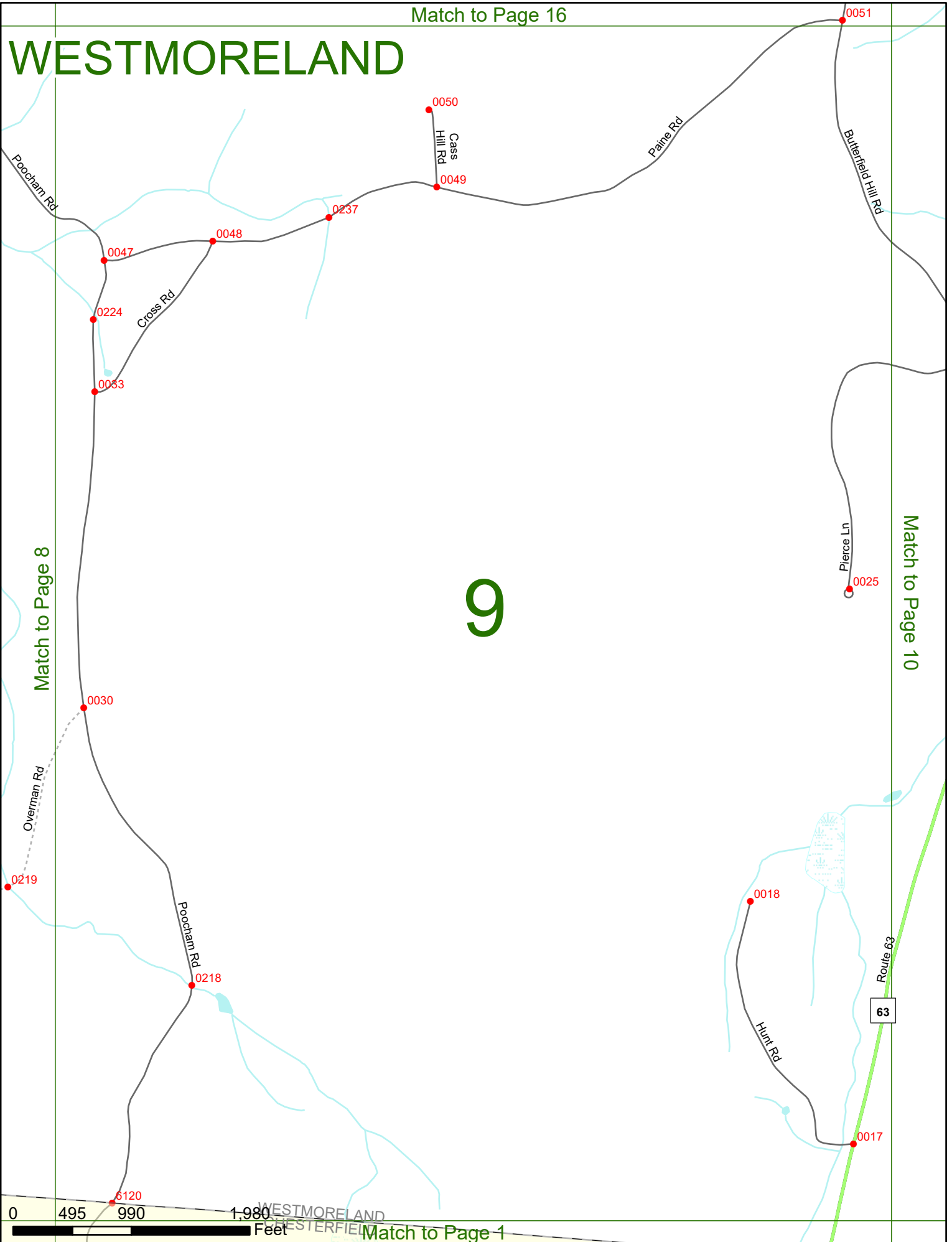


WESTMORELAND

9

Match to Page 8

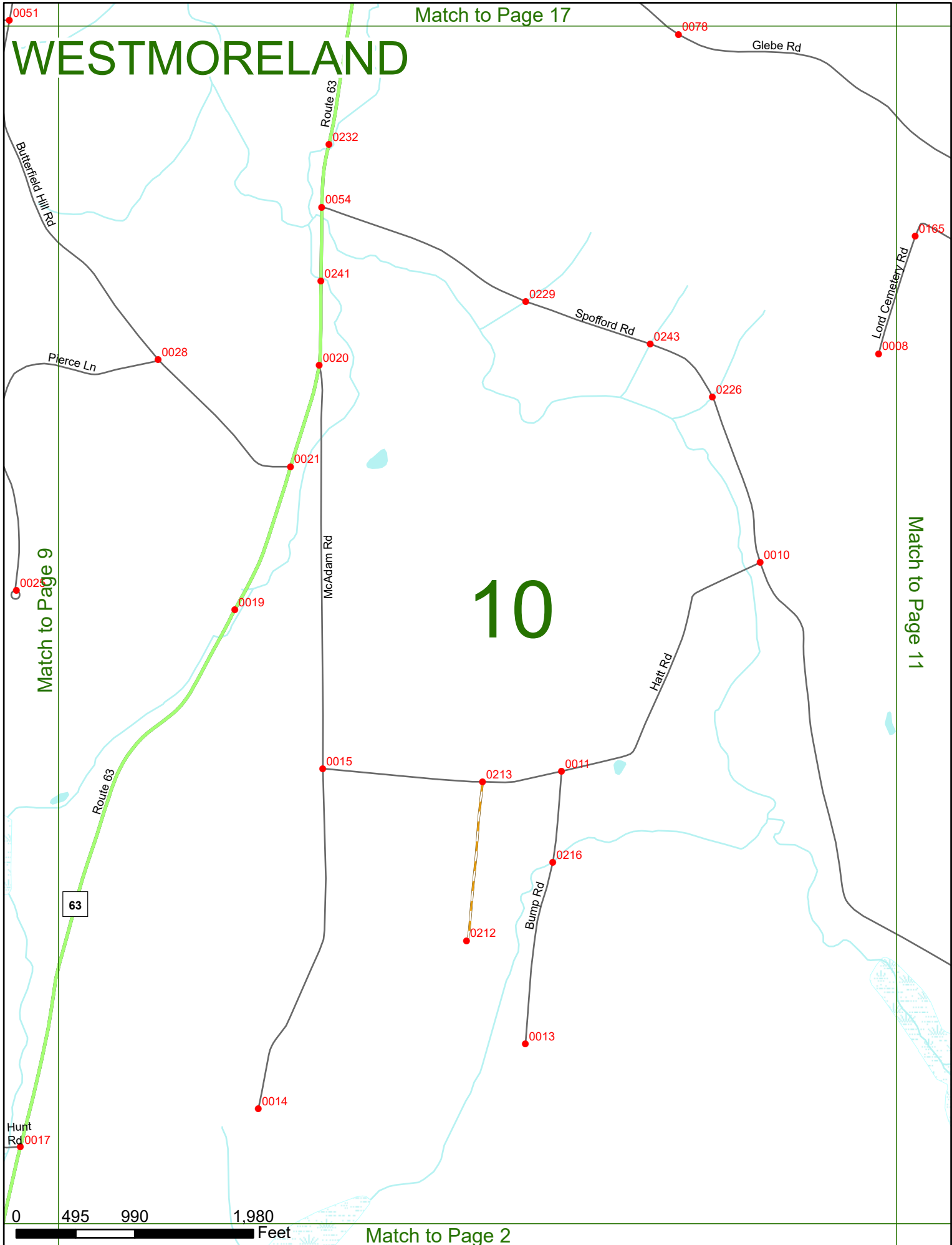
Match to Page 10



Match to Page 17


WESTMORELAND

10



Match to Page 9

Match to Page 11



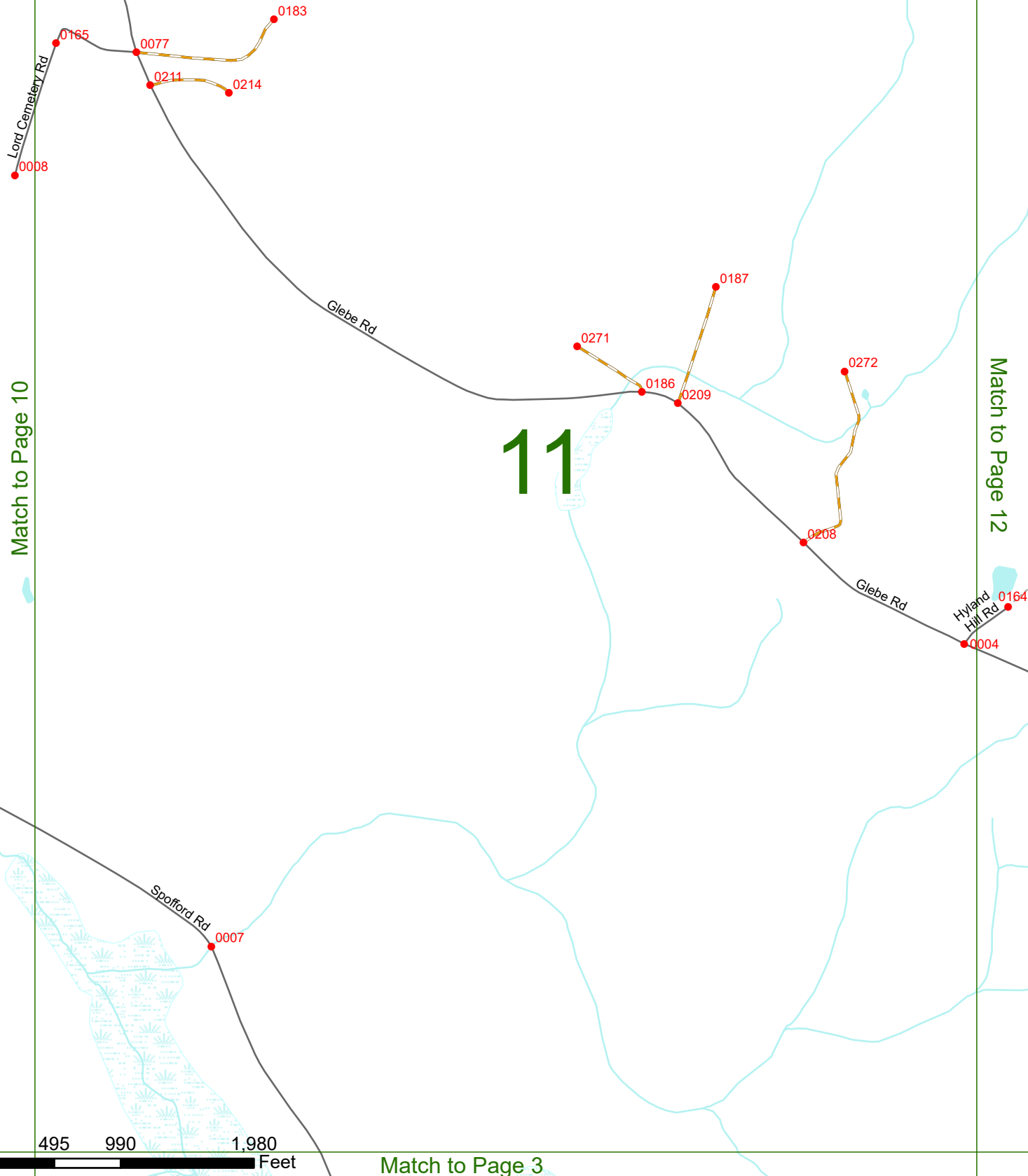
Match to Page 2

WESTMORELAND

Match to Page 10

Match to Page 12

11



Match to Page 3

WESTMORELAND

12

Match to Page 11

Match to Page 13

KEENE
WESTMORELAND

Steans Rd
6059

Hyland Hill Rd

Adams Rd

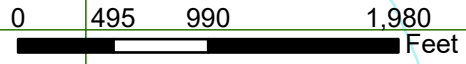
Glebe Rd

Stonewall Cir

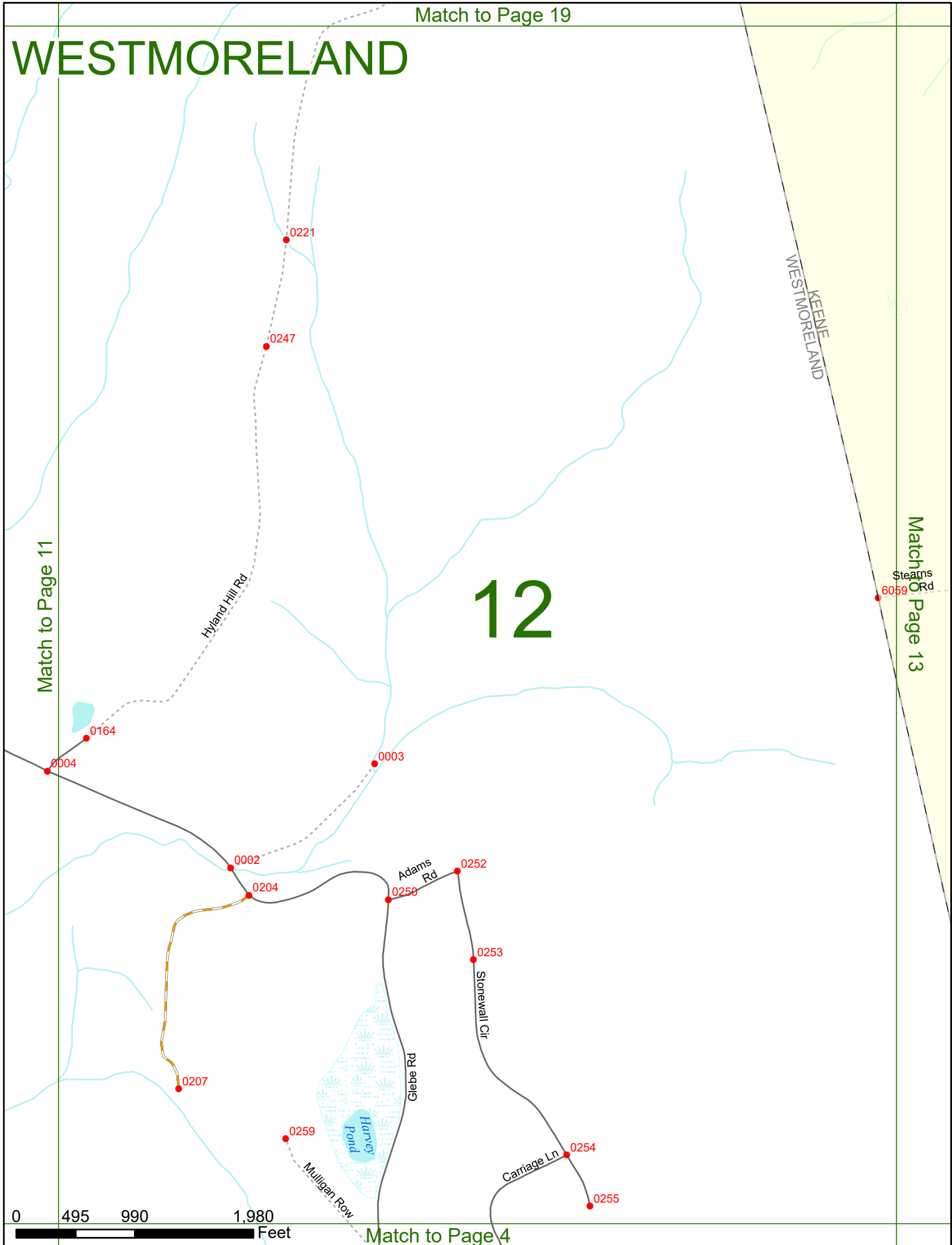
Carrage Ln

Muligan Row

Harvey Pond



Match to Page 4



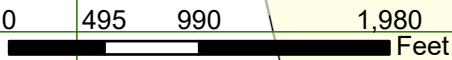
Match to Page 20

WESTMORELAND

13

Match to Page 12

Match to Page 0



Match to Page 5

1951

1963

Hurricane Rd

1959

Stearns Rd

1948

1945

Aldrich Rd

0640

KEENE
WESTMORELAND

1952

1824

Stearns Rd


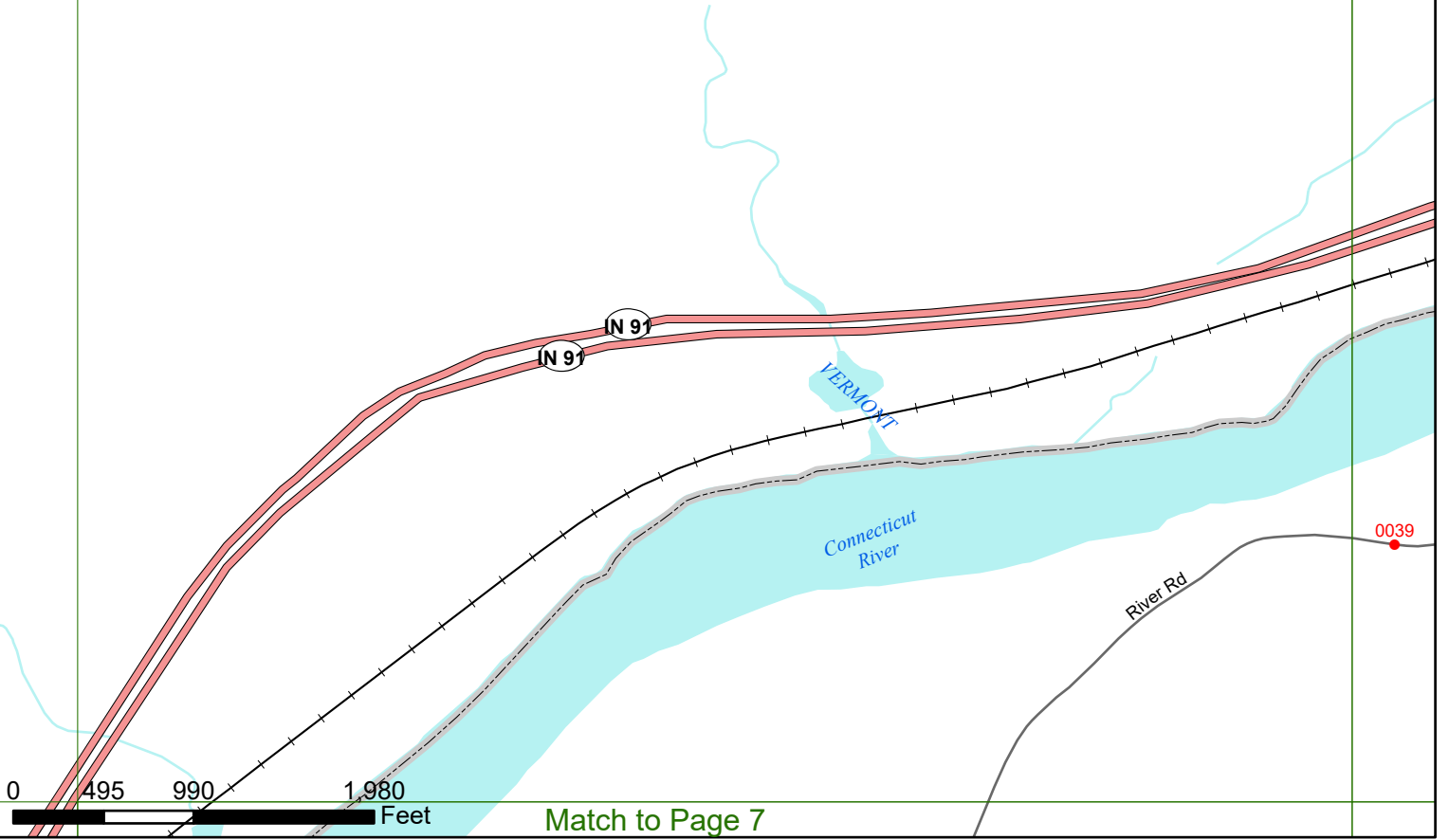
WESTMORELAND

Match to Page 0

VERMONT

14

Match to Page 15



Match to Page 7

Match to Page 0

WESTMORELAND

VERMONT

15

N 91

Connecticut River

VERMONT

Match to Page 14

Match to Page 16

0039

River Rd

0040

0173

0248

Old County Rd

0043

0042

Atherton Hill Rd

0045

0046

River Rd

0044



Match to Page 8

WESTMORELAND

Match to Page 21

VERMONT

Connecticut River

16

Match to Page 15

Match to Page 17

0144
Old Moore Rd
0143

Route 63

0068
0264
0265
0070

63

Ferry Rd
River Rd

0067

0249

0075
Park Hill
Common Rd
0074
0073
0071
Dutton Rd
0072

Esty Rd

0168

River Rd

0176

Partridge Brook Rd

0052

0166

Butterfield Hill Rd

0167

Butterfield Hill Rd

Paine Rd
0051



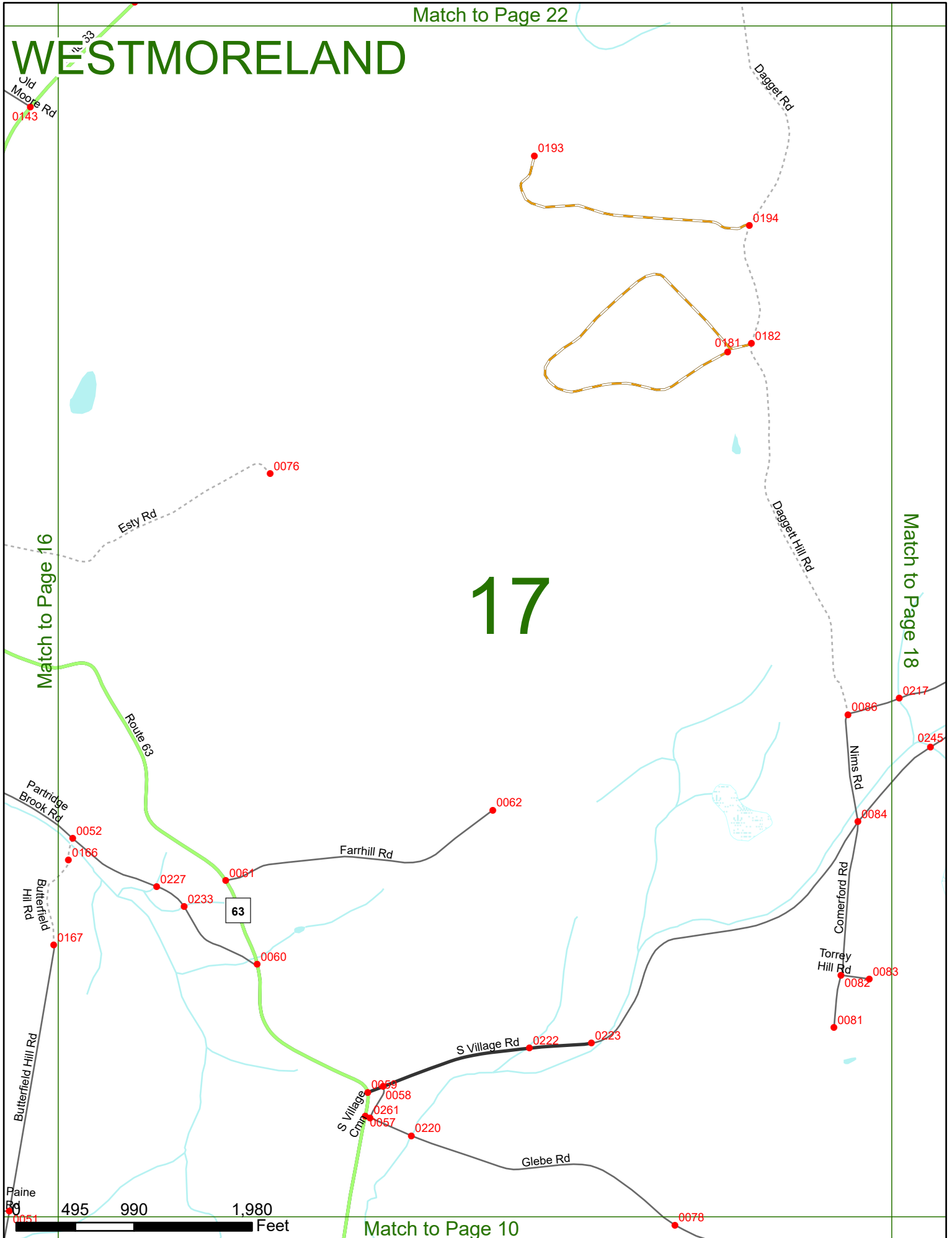
Match to Page 9

WESTMORELAND

17

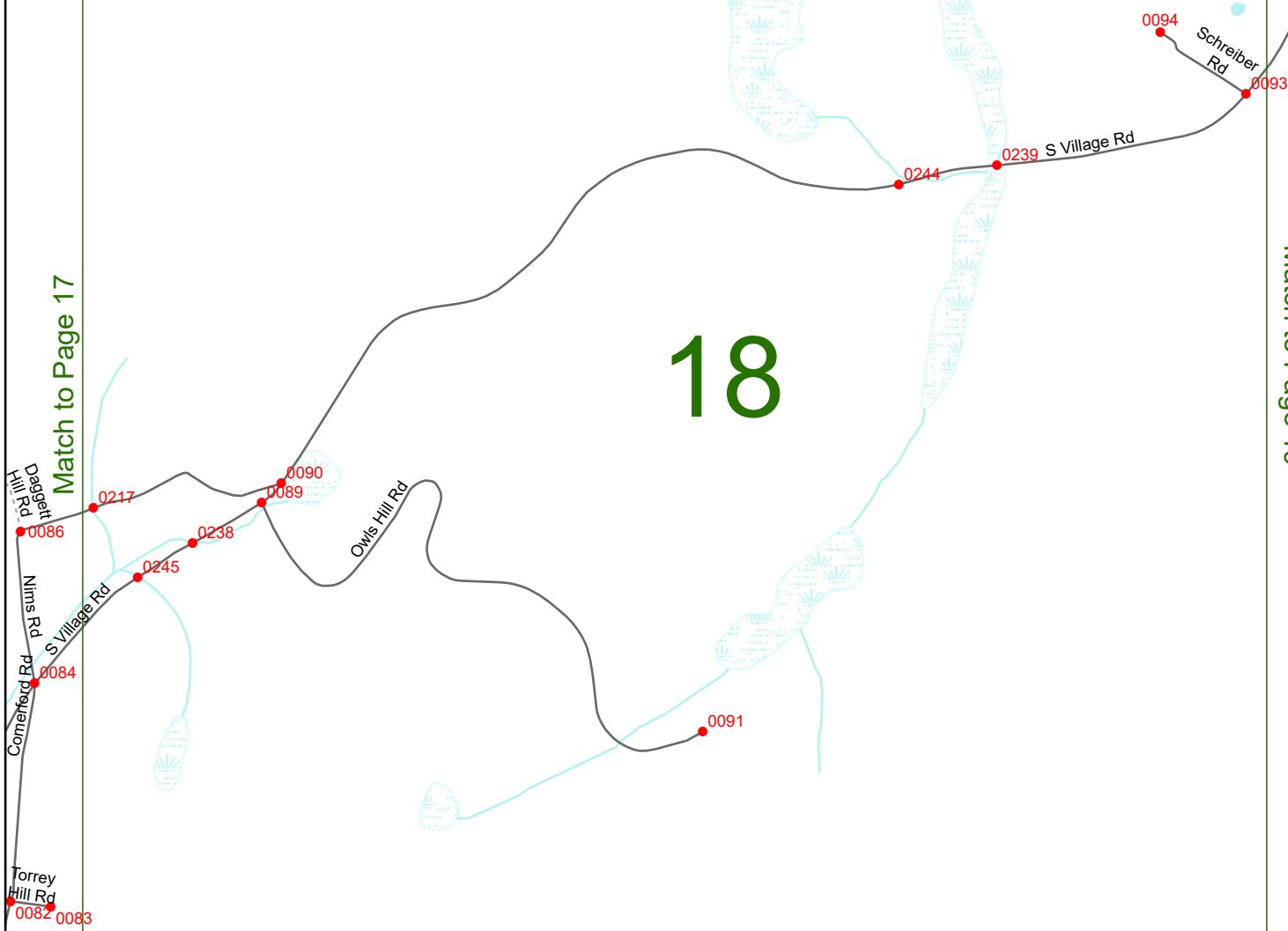
Match to Page 16

Match to Page 18



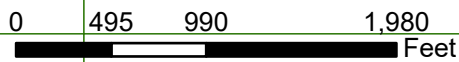
WESTMORELAND

18



Match to Page 17

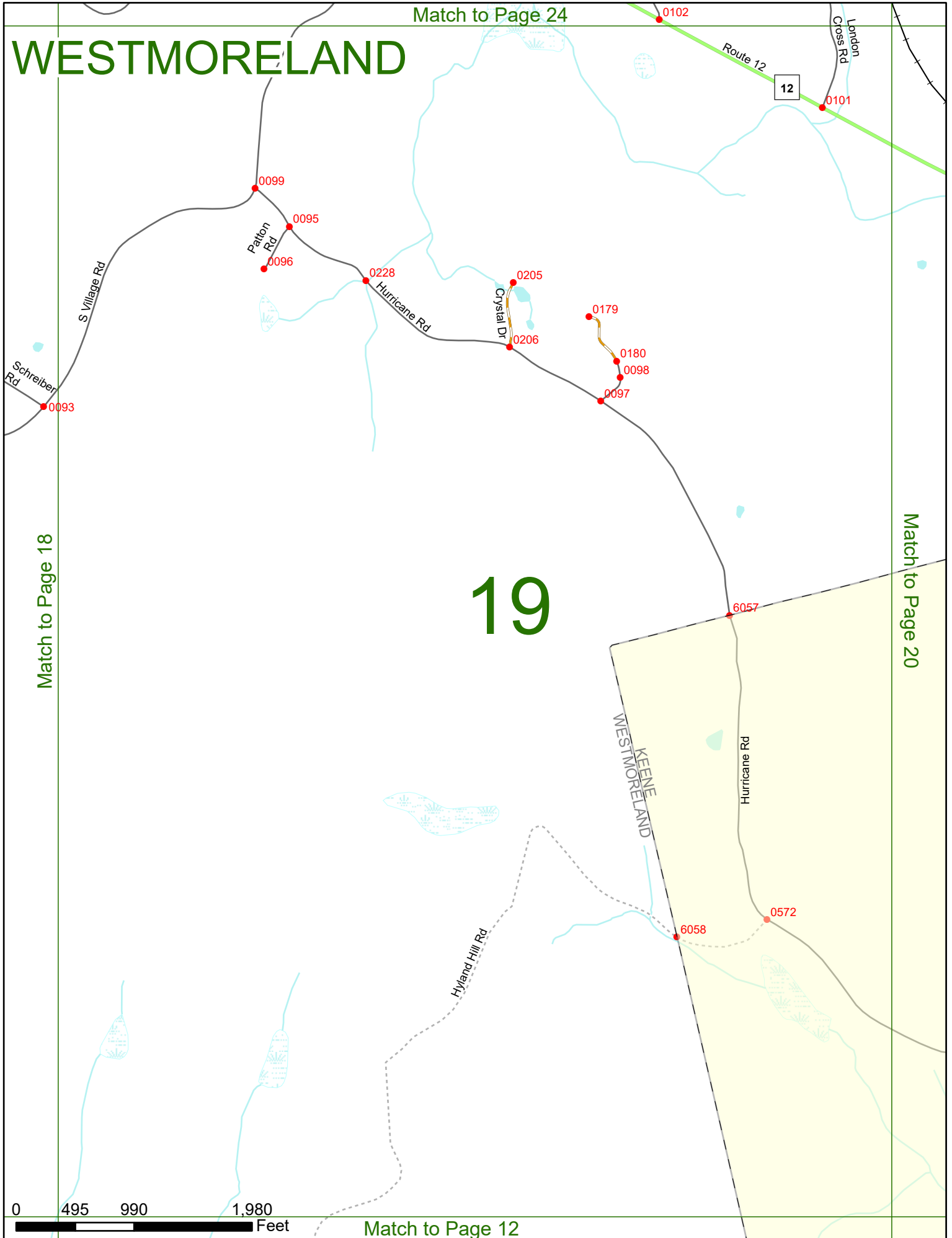
Match to Page 19



Match to Page 11

Match to Page 24

WESTMORELAND



Match to Page 18

Match to Page 20

19

0 495 990 1,980 Feet

Match to Page 12

Match to Page 25

WESTMORELAND

WESTMORELAND
SURRY

Route 12

6342

12

0006

Route 12

Old Summit Rd

6056

0869

6055

SURRY
KEENE

WESTMORELAND
KEENE

20

Match to Page 19

Match to Page 0

Hurricane Rd

0 495 990 1,980 Feet

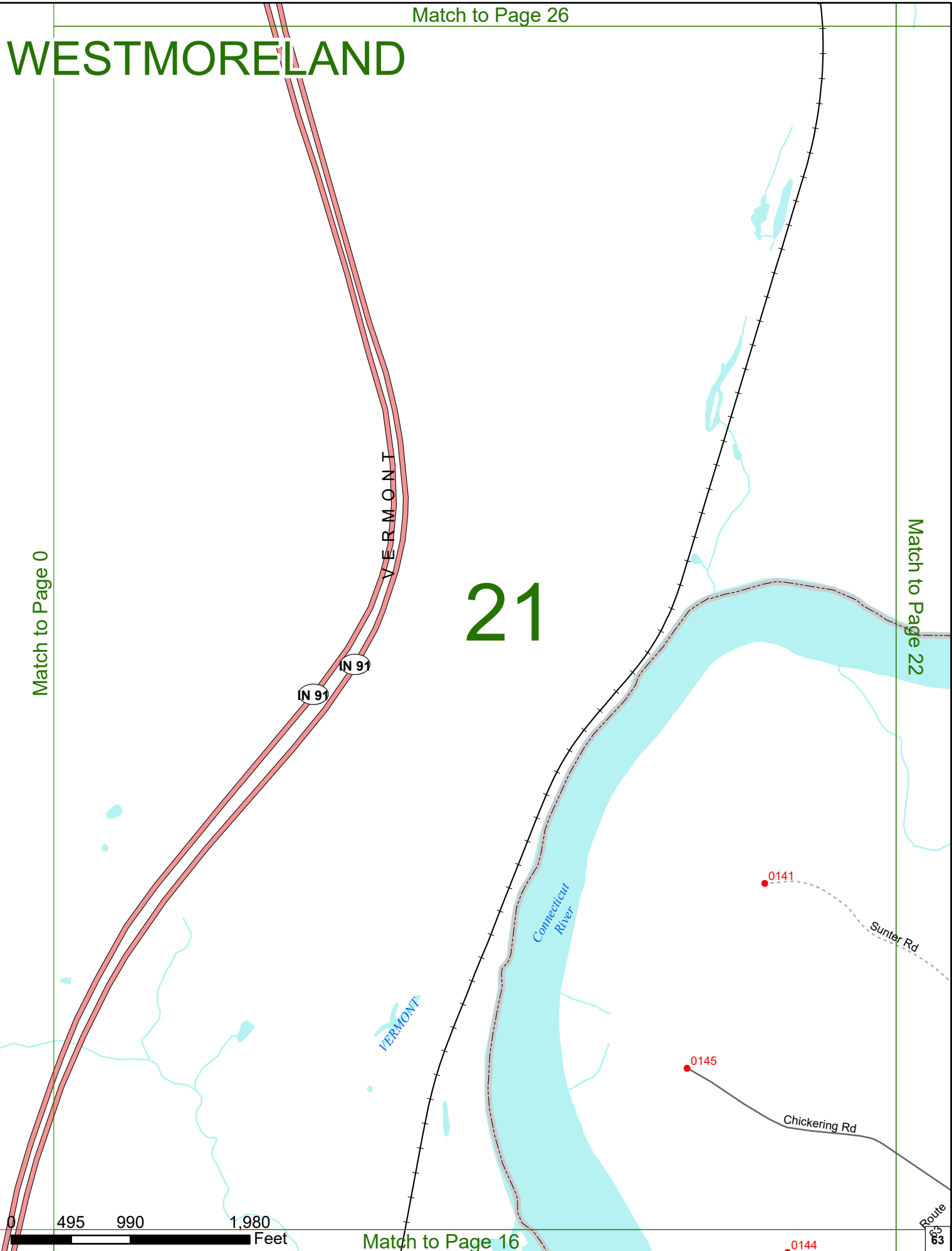
Match to Page 13

WESTMORELAND

21

Match to Page 0

Match to Page 22



WESTMORELAND

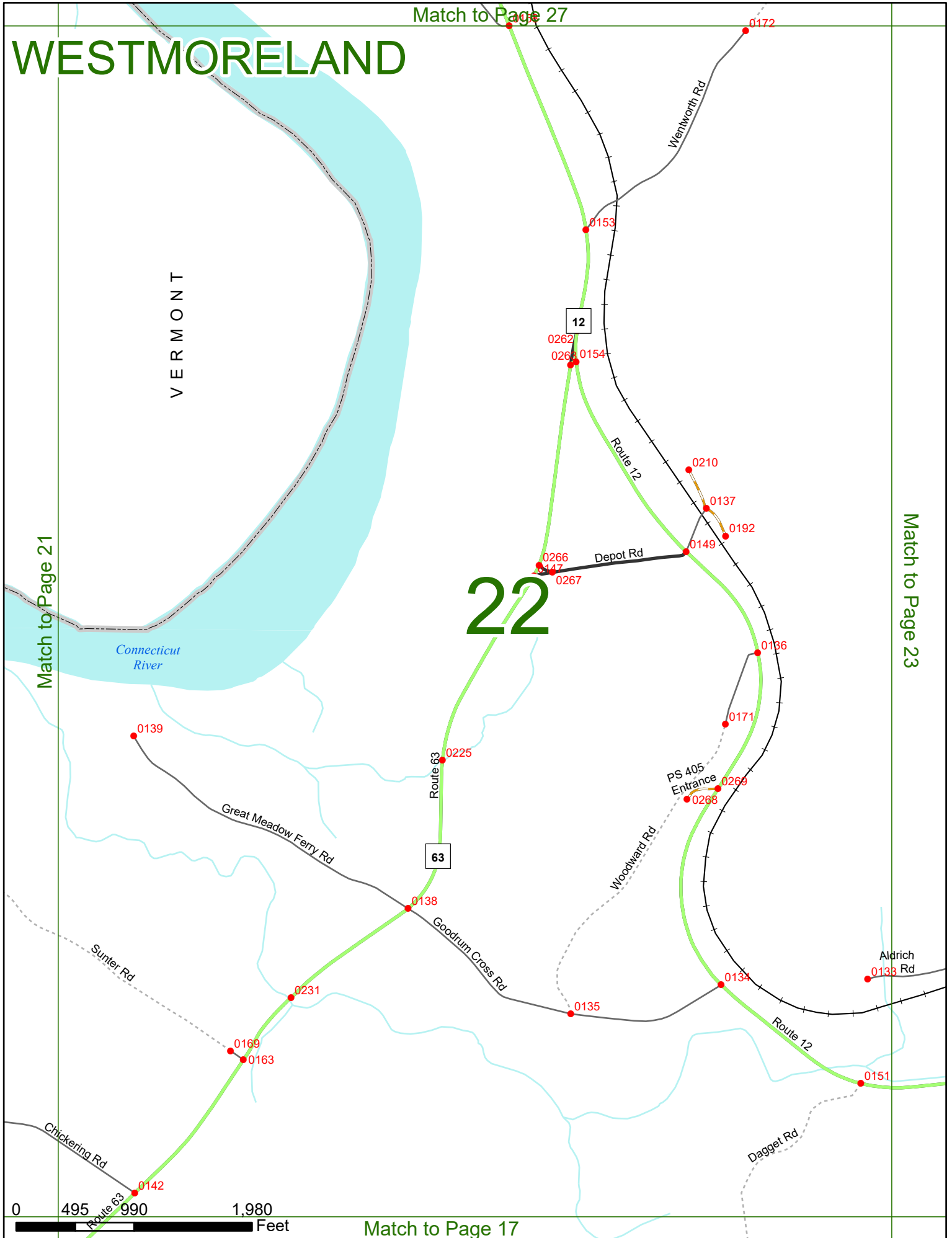
Match to Page 27

VERMONT

Match to Page 21

Match to Page 23

22



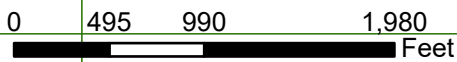
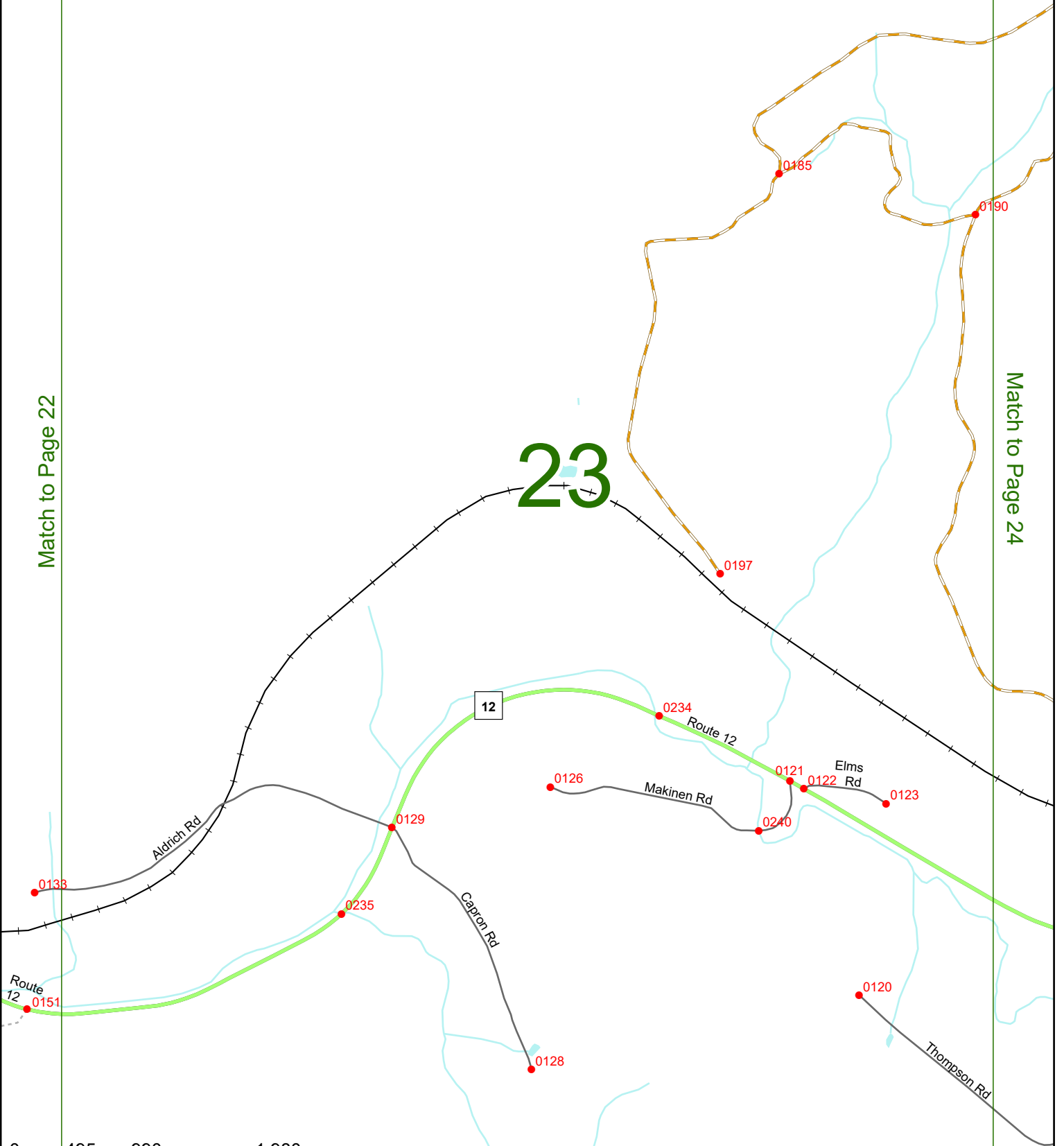
Match to Page 17

WESTMORELAND

Match to Page 22

Match to Page 24

23



Match to Page 18

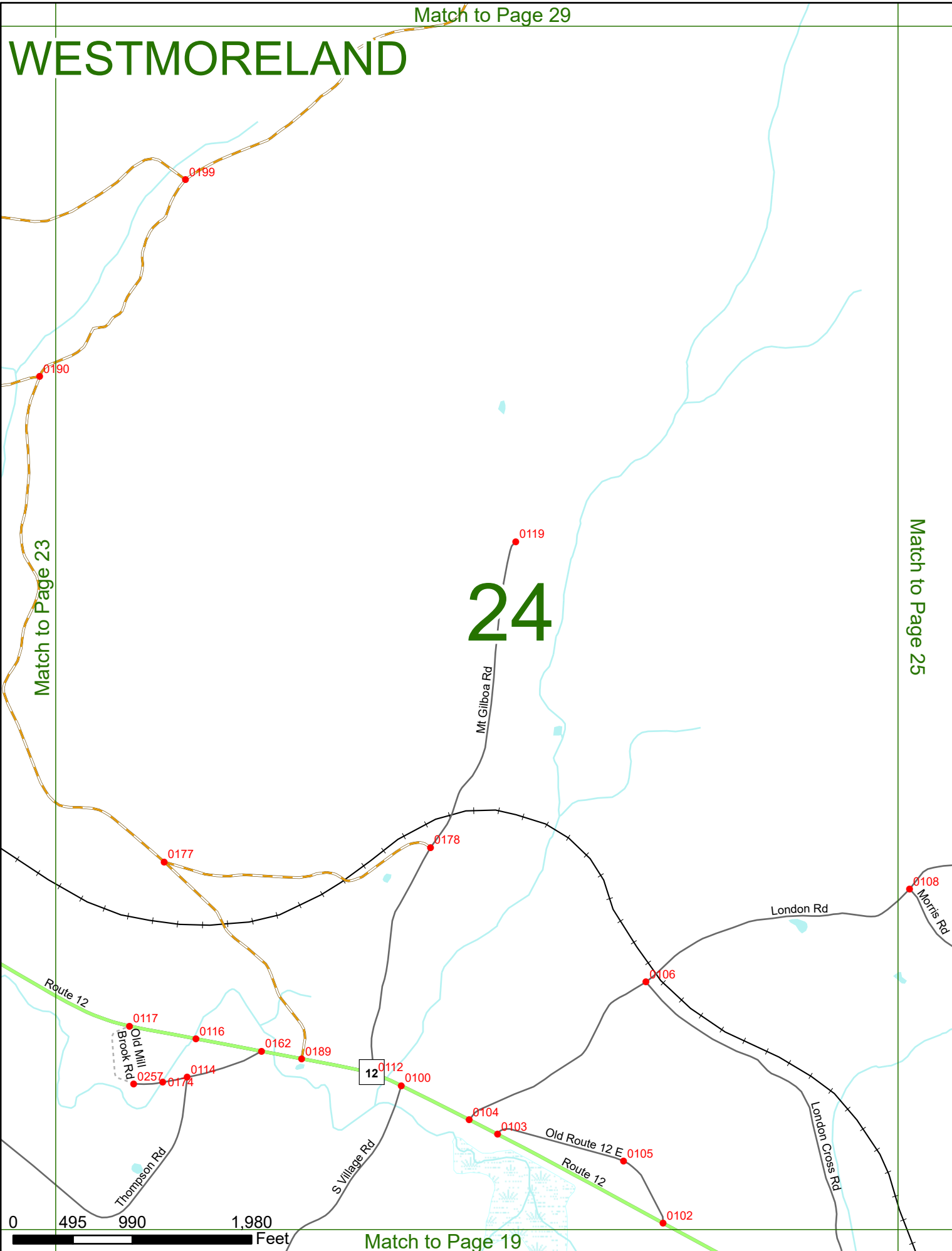
Match to Page 29

WESTMORELAND

24

Match to Page 23

Match to Page 25



Match to Page 19

WESTMORELAND

25

Match to Page 24

Match to Page 0

6466 6444 6454
6462

Joslin Rd

Old Walpole Rd

Farm Rd

0035

0059
0057

0056

0009

0043

WESTMORELAND
S R I
ND

London Rd

Mine Ledge Rd

6343

0170

0108

London Rd

Morris Rd

0109

0038



WESTMORELAND

Match to Page 0

Match to Page 0

VERMONT
N 91
N 91

26

Connecticut River

0384
0029 Halls Crossing Rd
Sawyer Ln 0323 0324

Match to Page 27

River Rd

0406

WALPOLE
WESTMORELAND

0 495 990 1,980 Feet

Match to Page 21

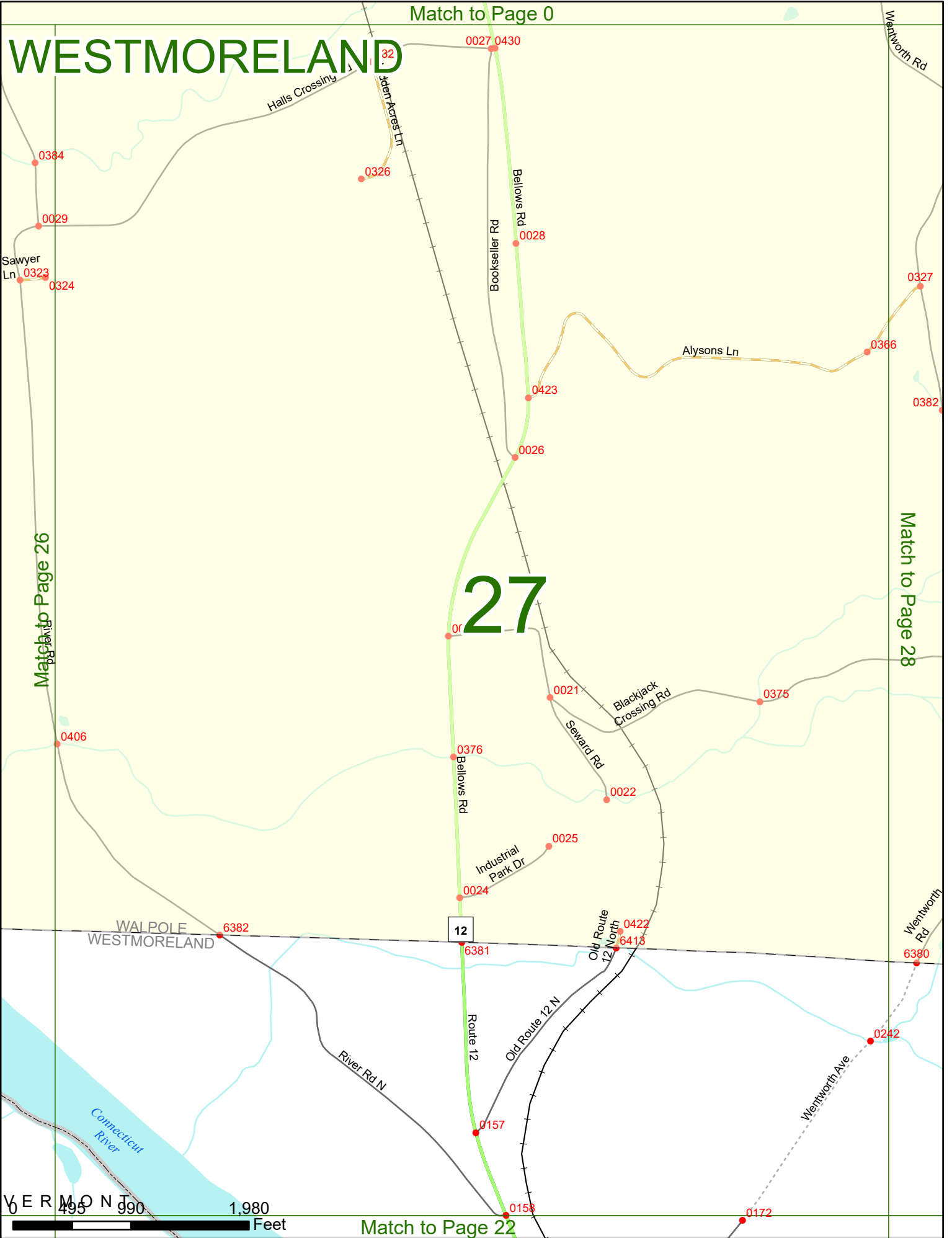
WESTMORELAND

Match to Page 0

Match to Page 26

Match to Page 28

27



VERMONT
1,980 Feet

Match to Page 22

Match to Page 0

WESTMORELAND

Graves Pond

0414

0329

Black Lead Mine Rd
0330

0428

Stevens Ln

0327

Alysons Ln
0366

Taggard Rd
0019

0338

0382

Galloway Ln
0337

County Rd
0071

Wentworth Rd

28

Match to Page 29

Match to Page 27

0381

0400

Black Crossing Rd
0020

0427

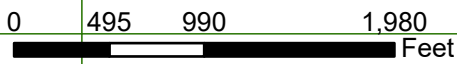
Whipple Hill Rd

0402

6380

WALPOLE WESTMORELAND

Wentworth Ave
0242



Match to Page 23

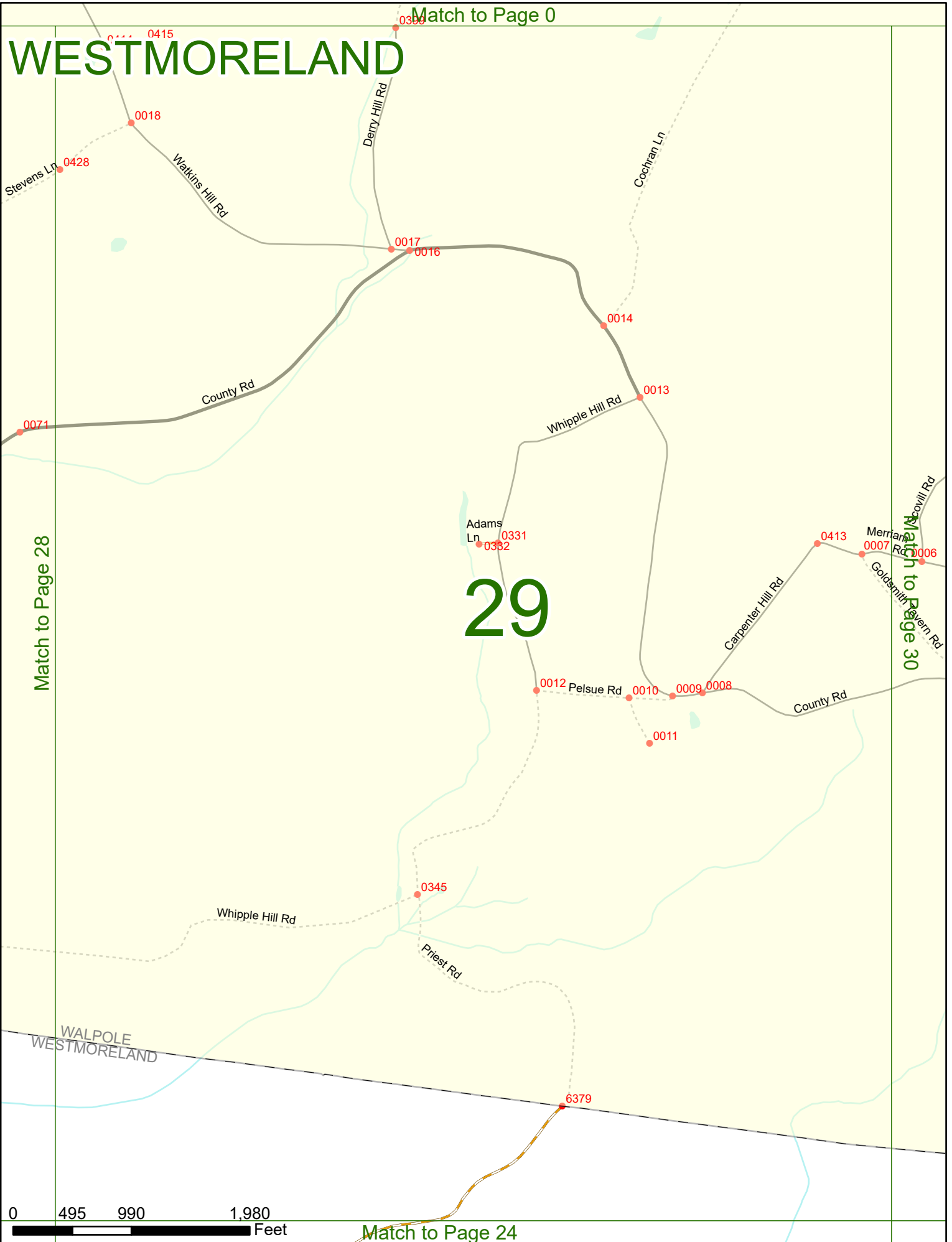
WESTMORELAND

Match to Page 0

Match to Page 28

Match to Page 30

29



Match to Page 24

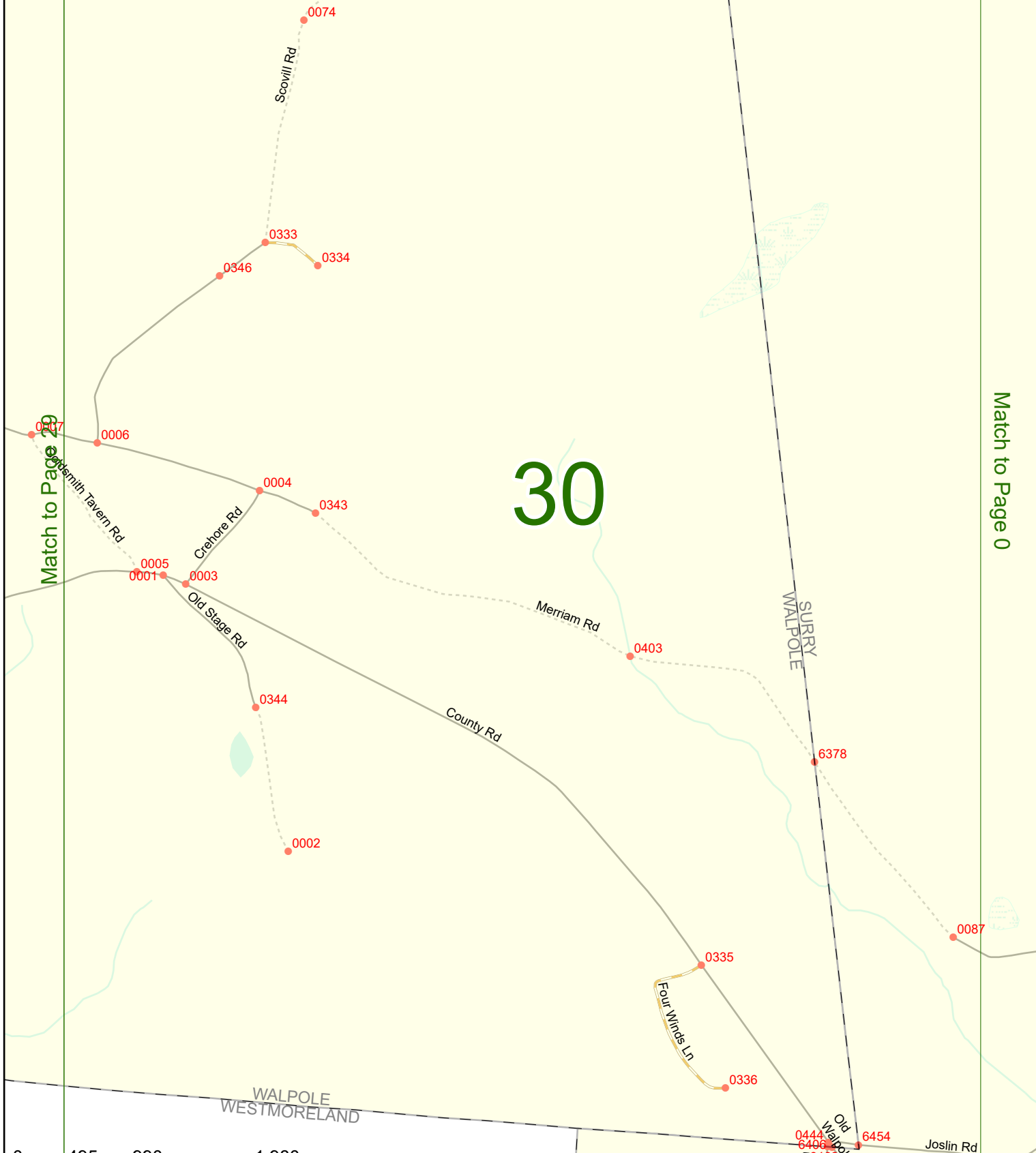
Match to Page 0

WESTMORELAND

30

Match to Page 0

Match to Page 29



0 495 990 1,980 Feet

Match to Page 25

0444
6406
6462
Old Walpole Rd
Farm Rd
6454
Joslin Rd

WALPOLE
WESTMORELAND

SURRY
WALPOLE

0007
0006
0004
0005
0001
0003
0002

0074
0333
0346
0334

0403

6378

0087

0335

0336

Four Winds Ln

0343
0344

Old Stage Rd

Crehore Rd

Scovill Rd

Merriam Rd

County Rd

Joslin Rd

Old Walpole Rd

Farm Rd