



Maps and data sets are not guaranteed to be free from errors and omissions. Data is in a constant state of update and correction by various groups and agencies. Information displayed on this map is the best available at the time of publication.

# 2023 Nodal Reference Bookmap

## LEGEND



NHDOT will accept crash locations based on the State of NH Uniform Police Traffic Accident Report.

Crash occurred on:

**Option 1**     Street Address  
                   123 Main Street

**Option 2**     Route No and/or     Distance from             NESW             Intesecting Road, Bridge,  
                   Street name             Intersecting Street                                     Town/County line  
                   Main Street                     500                     E                     Oak Street

**Option 3**     First Node                     Distance from First Node                     Second Node  
                   515                                     212                                     632

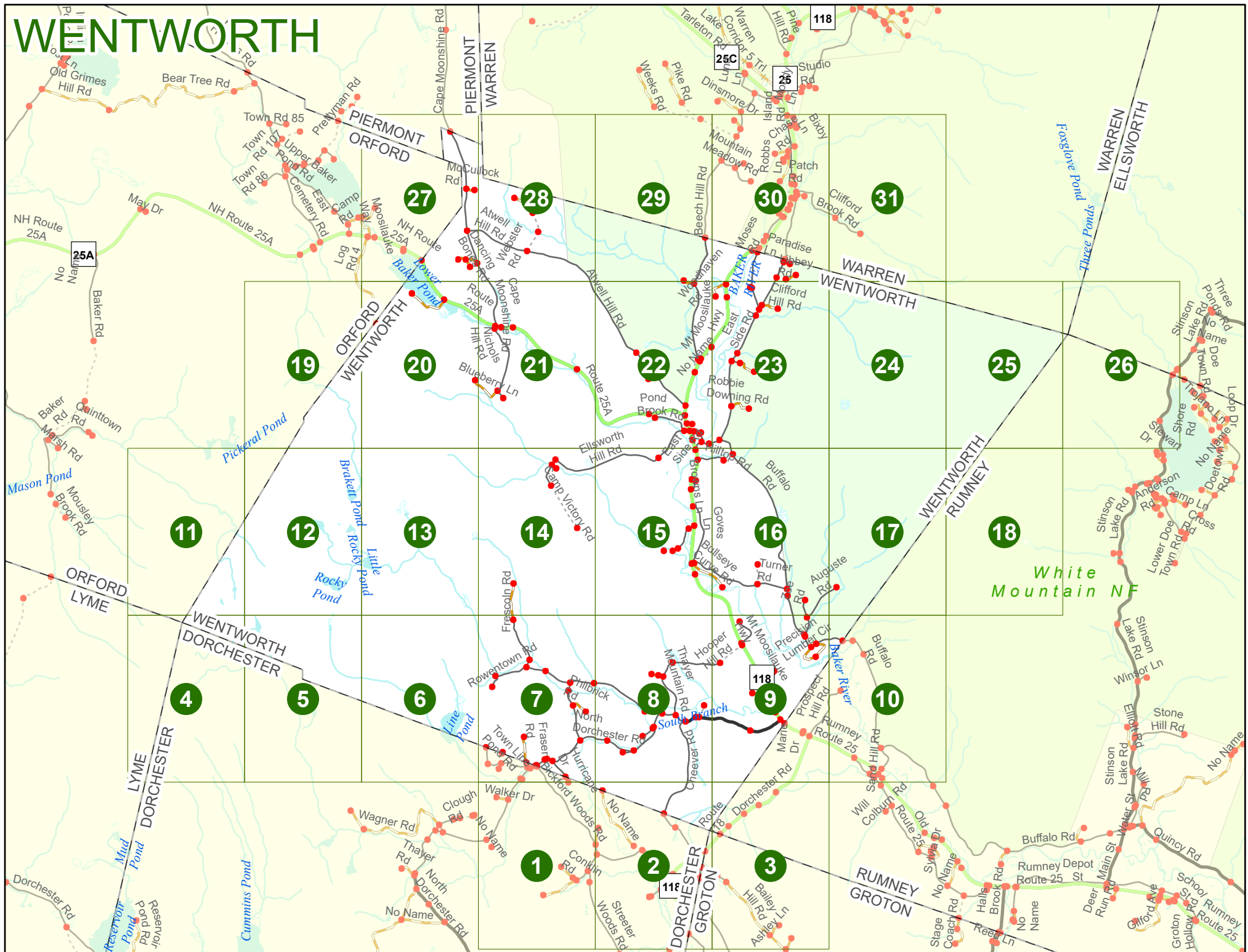
**Option 4**     Route No and/or             Mile Marker on Interstate Only             NESW             Mile (Marker)  
                   Street name  
                   189S                                     700 feet                                     S                     36.8

**Option 3 – Example**

Street Name                     Loudon Road  
First Node                             803  
Distance from First Node             318 Ft  
Second Node                             813



# WENTWORTH



# WENTWORTH

Match to Page 7

WENTWORTH  
DORCHESTER

South Branch

Bickford Woods Rd

North Dorchester Rd

Walker Dr

Crough Rd

Hearse House Rd

Match to Page 0

Match to Page 2

# 1

0 495 990 1,980 Feet

Match to Page 0

0197 0062

0048

0195

6771

0169

0168

0044

0045

0199

0198

0057

0173

0058

0172

0056

0055

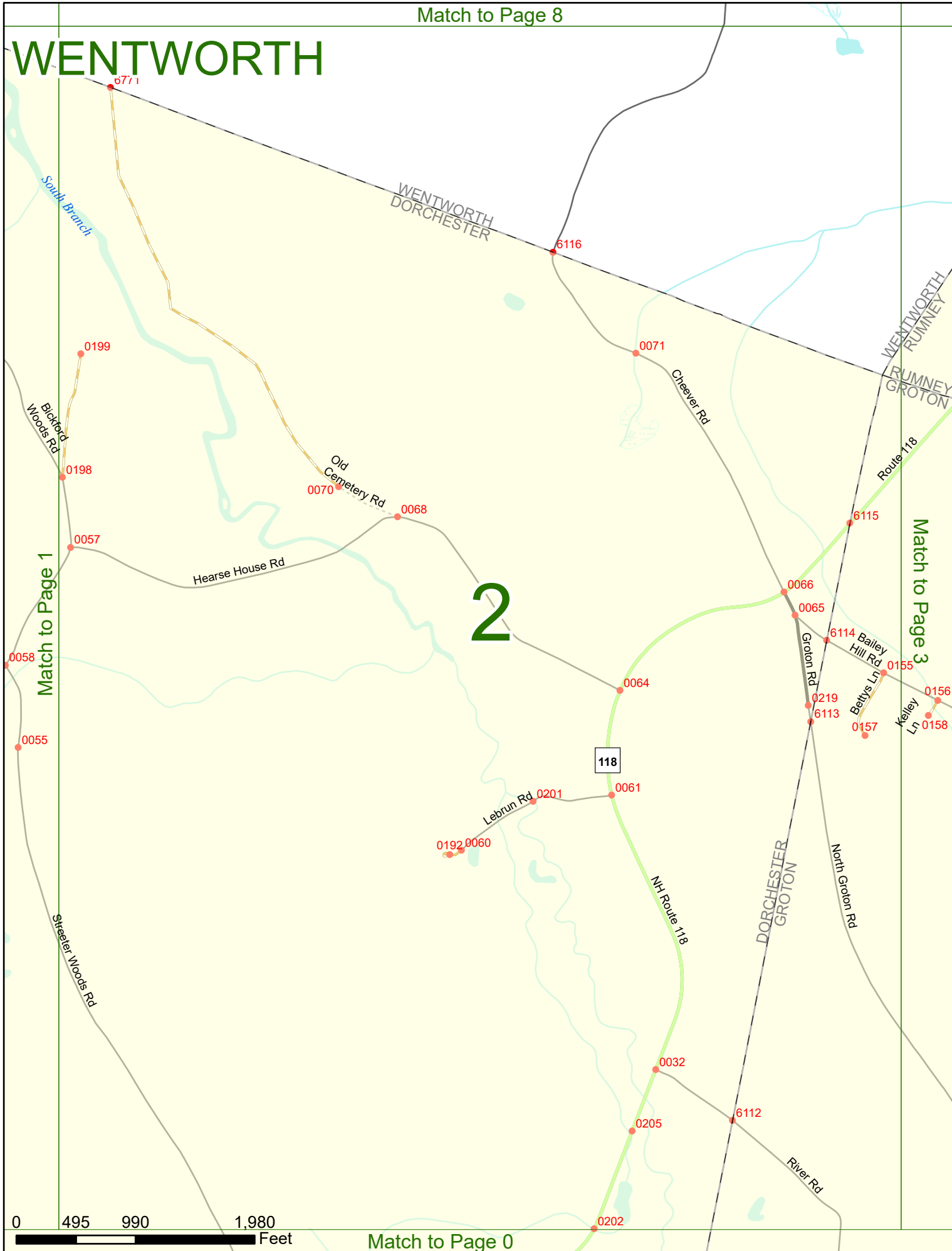
0059

Davenport Rd

Steele Woods Rd

# WENTWORTH


# 2



Match to Page 1

Match to Page 3

Match to Page 0



Match to Page 9

# WENTWORTH

WENTWORTH  
RUMNEY

Dorchester Rd 0035

0034

0184

118

0188

6274

6115

DORCHESTER  
GROTON  
Route 118

RUMNEY  
GROTON

# 3

Match to Page 0

Match to Page 2

Bettys Ln 0155  
0157

Keiley Ln 0156  
0158

0049

Bailey Hill Rd

North Groton Rd

Ashley Ln 0160

0159

Will  
Colburn Rd 0162

0161

0 495 990 1,980 Feet

Match to Page 0

Match to Page 11

# WENTWORTH

ORFORD  
LYME

WENTWORTH  
DORCHESTER

LYME  
DORCHESTER

# 4

Match to Page 0

Match to Page 5

0 495 990 1,980 Feet

Match to Page 0

# WENTWORTH

Match to Page 4

Match to Page 6

# 5

McClatchieon

WENTWORTH  
DORCHESTER



# WENTWORTH

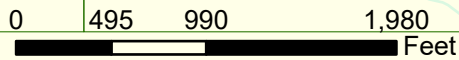
6

Match to Page 5

Match to Page 7

WENTWORTH  
DORCHESTER

Line Pond



Match to Page 0

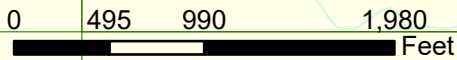
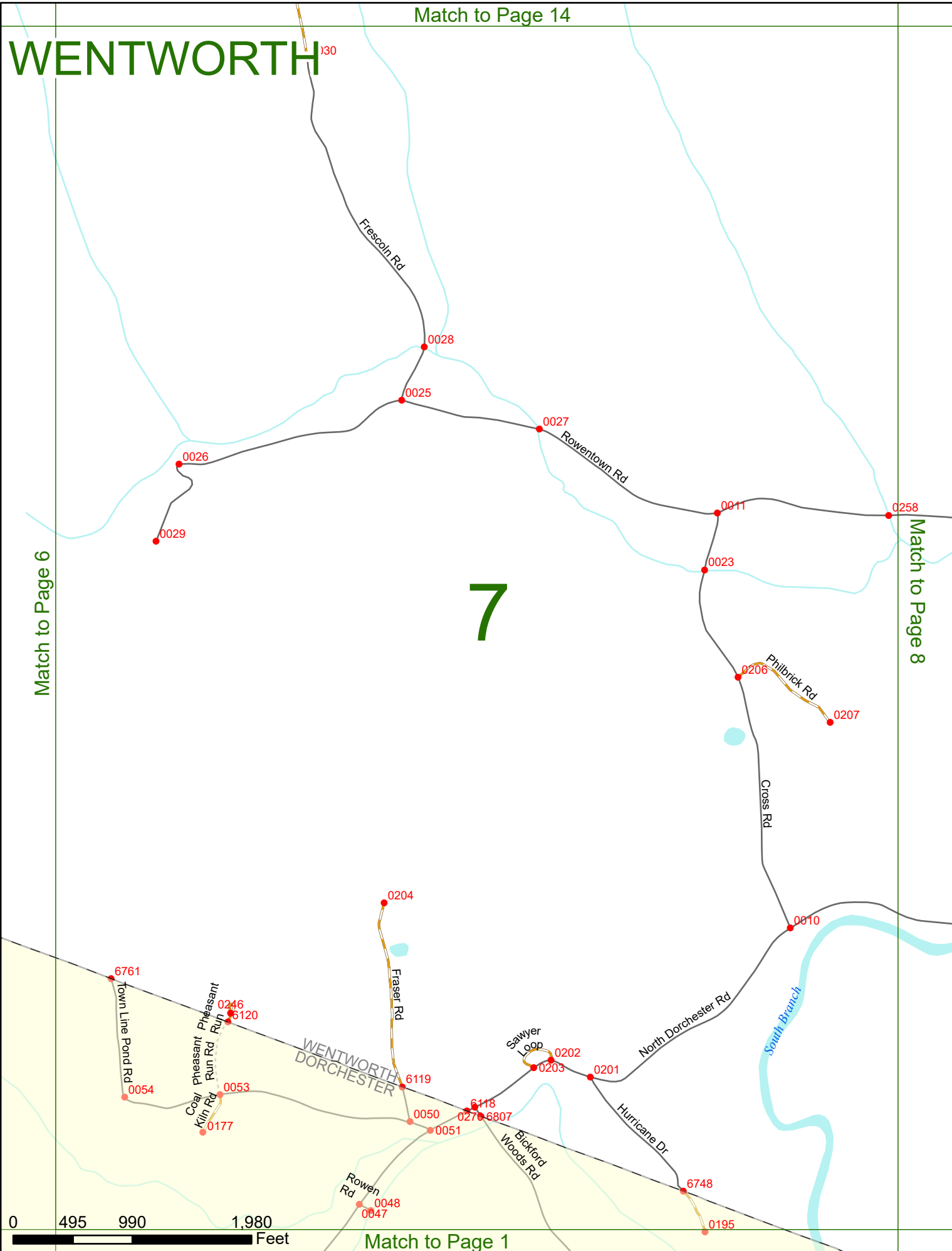
# WENTWORTH

130

Match to Page 6

Match to Page 8

# 7

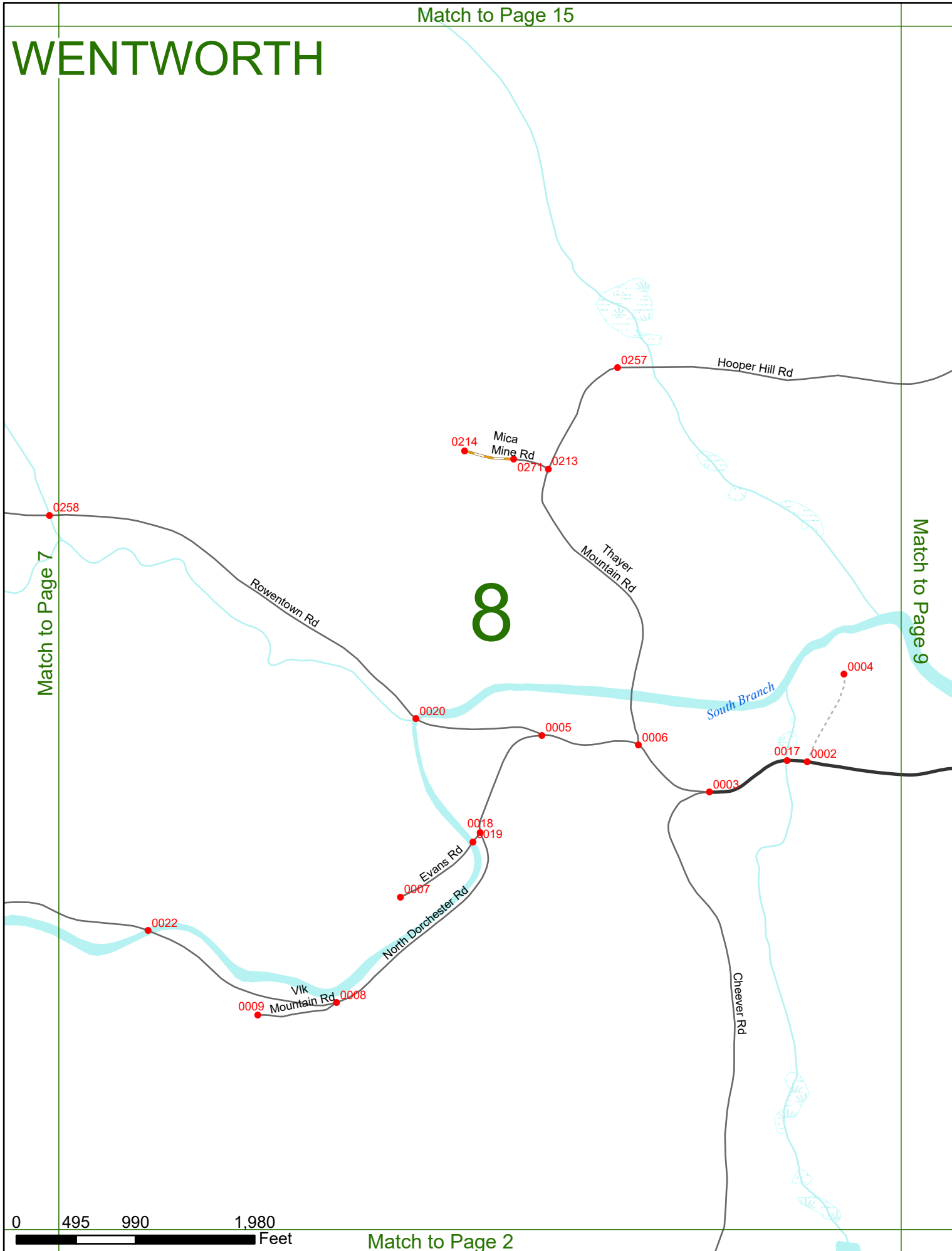


# WENTWORTH

Match to Page 7

Match to Page 9

# 8



Match to Page 16

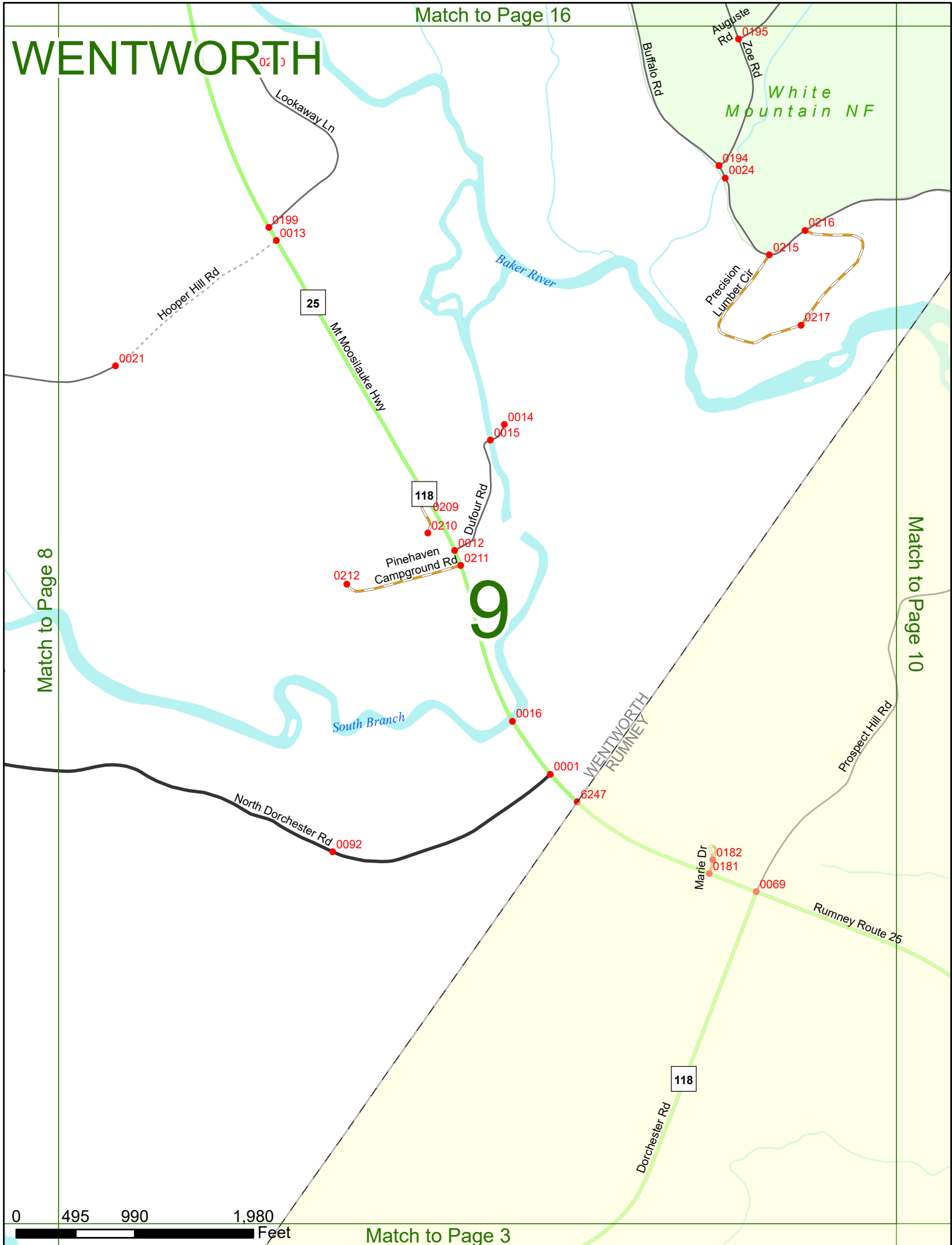
# WENTWORTH

White Mountain NF

# 9

Match to Page 8

Match to Page 10



Match to Page 3

# WENTWORTH

Baker River

WENTWORTH  
RUMNEY

00246

00071

00072

00070

Match to Page 9

Prospect Hill Rd

Buffalo Rd

White Mountain NF

# 10

Match to Page 0

Rumney Route 25

00036

25

Old Route 25

Sywnsboro Rd

00037

00038

00041


00039

00040

00045

Sand Hill Rd

Buffalo Rd



Match to Page 0

Pickeral Pond

# WENTWORTH

# 11

Match to Page 0

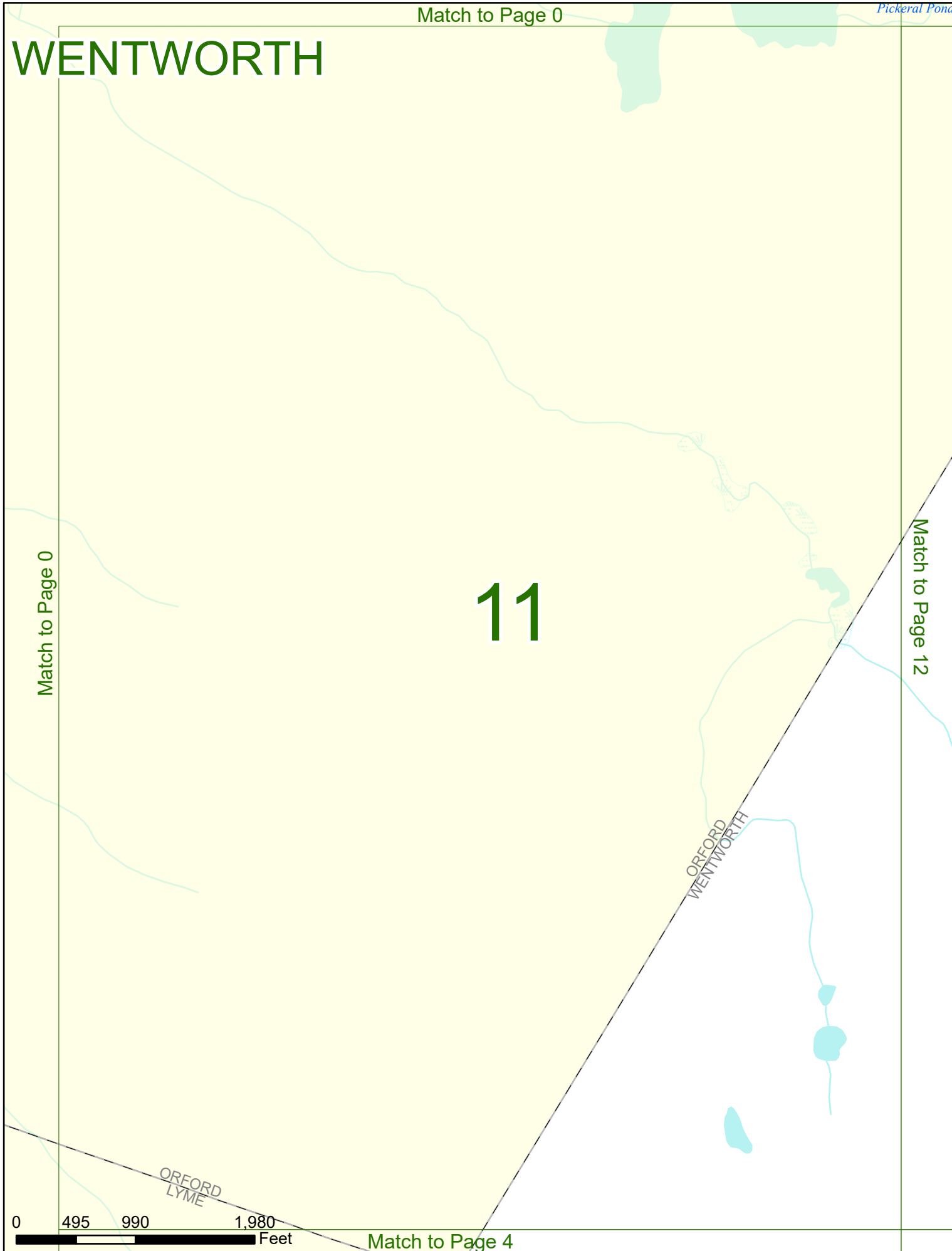
Match to Page 12

ORFORD  
WENTWORTH

ORFORD  
LYME

0 495 990 1,980 Feet

Match to Page 4



Pickeral Pond

Match to Page 19

# WENTWORTH

ORFORD  
WENTWORTH

Match to Page 11

Match to Page 13

# 12

Bracket Pond

Little  
Rocky Pond

Rocky Pond

0 495 990 1,980 Feet

Match to Page 5



# WENTWORTH

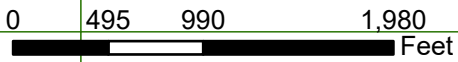
13

Brakett Pond

Match to Page 12

Match to Page 14

Little Rocky Pond



Match to Page 6



Match to Page 21

# WENTWORTH



Ellsworth Hill Rd

0032

0031

0238

0242

Camp Victory Rd

0033

# 14

Match to Page 13

Match to Page 15

0208

Frescoln Rd



Match to Page 7

Match to Page 22

# WENTWORTH

Ellsworth F. Rd

0078

0053

East Side Rd

0192

Mt Moosilauke Hwy

Hilltop Rd

0041

0042

0040

0039

0037

0038

0038

Gove's Ln

# 15

Saunders Hill Rd

Baker River

Mt Moosilauke Hwy

0034

0035

0036

0043

0044

0218

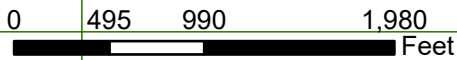
Turner Rd

Bullseye Curve Rd

0045

Match to Page 14

Match to Page 16



Match to Page 8

Match to Page 23

# WENTWORTH

Hilltop Rd

0193

Buffalo Rd

White Mountain NF

Match to Page 17

Match to Page 15

# 16

0046

Little Sweden Rd

0047

Bullseye Curve Rd

Turner Rd

0219

0048

0197

0049

0196

Auguste Rd

Zoe Rd

0195

25

118

W.M. Moosilauke Hwy

Baker River

0 495 990 1,980 Feet

Match to Page 9

# WENTWORTH

White Mountain NF


# 17

Match to Page 16

Match to Page 18

WENTWORTH  
RUMNEY

Auguste Rd 0197



Match to Page 10

Match to Page 25

# WENTWORTH

WENTWORTH  
RUMNEY

Match to Page 17

Match to Page 0

**18**  
*White  
Mountain NF*



0 495 990 1,980 Feet

Match to Page 0

Match to Page 0

# WENTWORTH

Log Rd 4

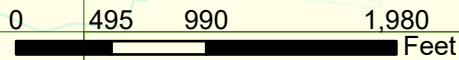
# 19

Match to Page 0

Match to Page 20

ORFORD  
WENTWORTH

Pickeral Pond



Match to Page 12

# WENTWORTH

Match to Page 27

Log Rd 4

ORFORD  
WENTWORTH

0322

0230

Camp Pemigewasset Rd

Lower  
Baker Pond

0229

25A

Route 25A

Match to Page 19

# 20

Match to Page 21

0228

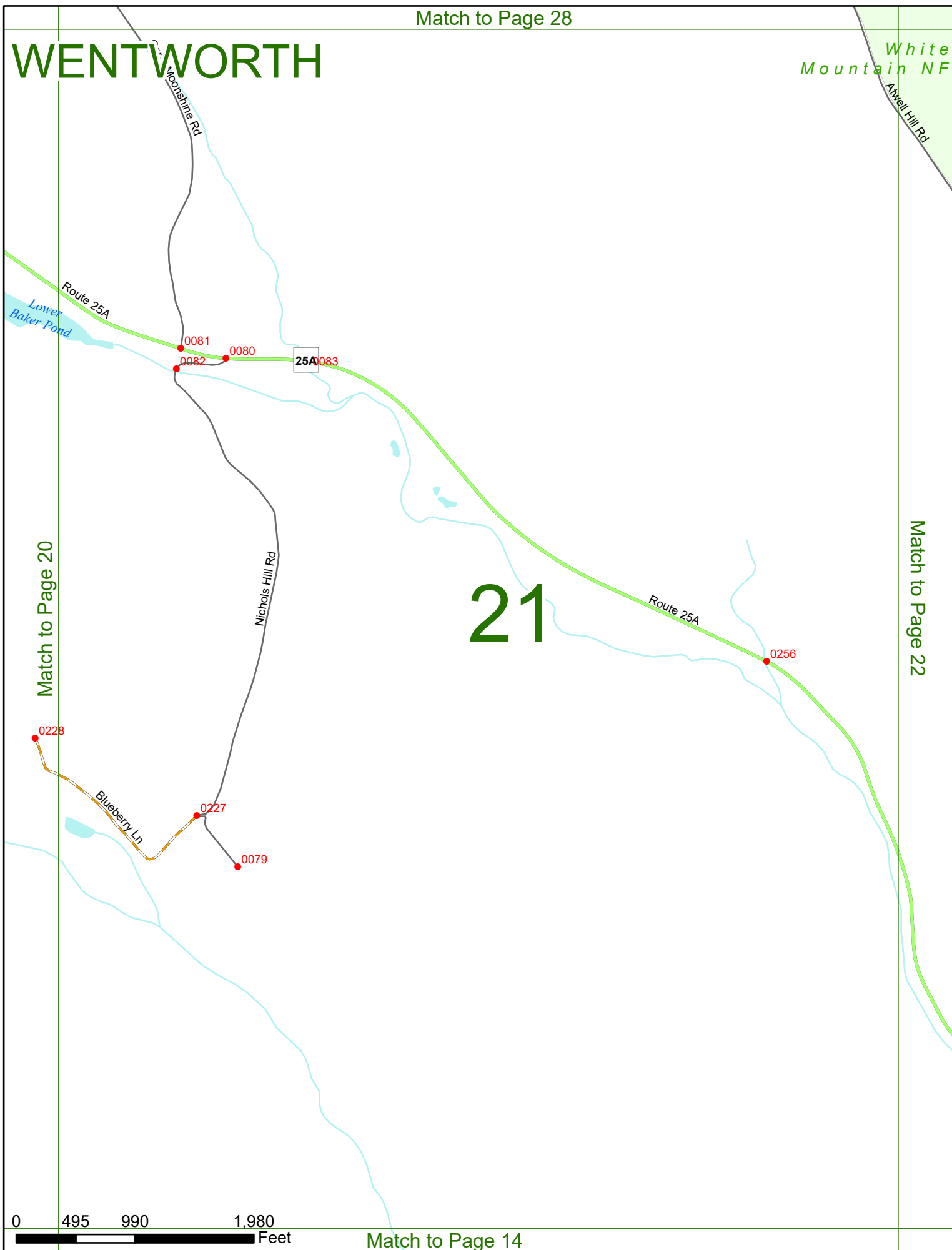
Blueberry Ln

0 495 990 1,980 Feet

Match to Page 13

# WENTWORTH

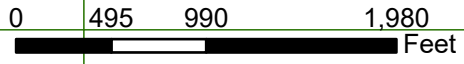
White Mountain NF



Match to Page 20

Match to Page 22

# 21





Match to Page 29

# WENTWORTH

White Mountain NF

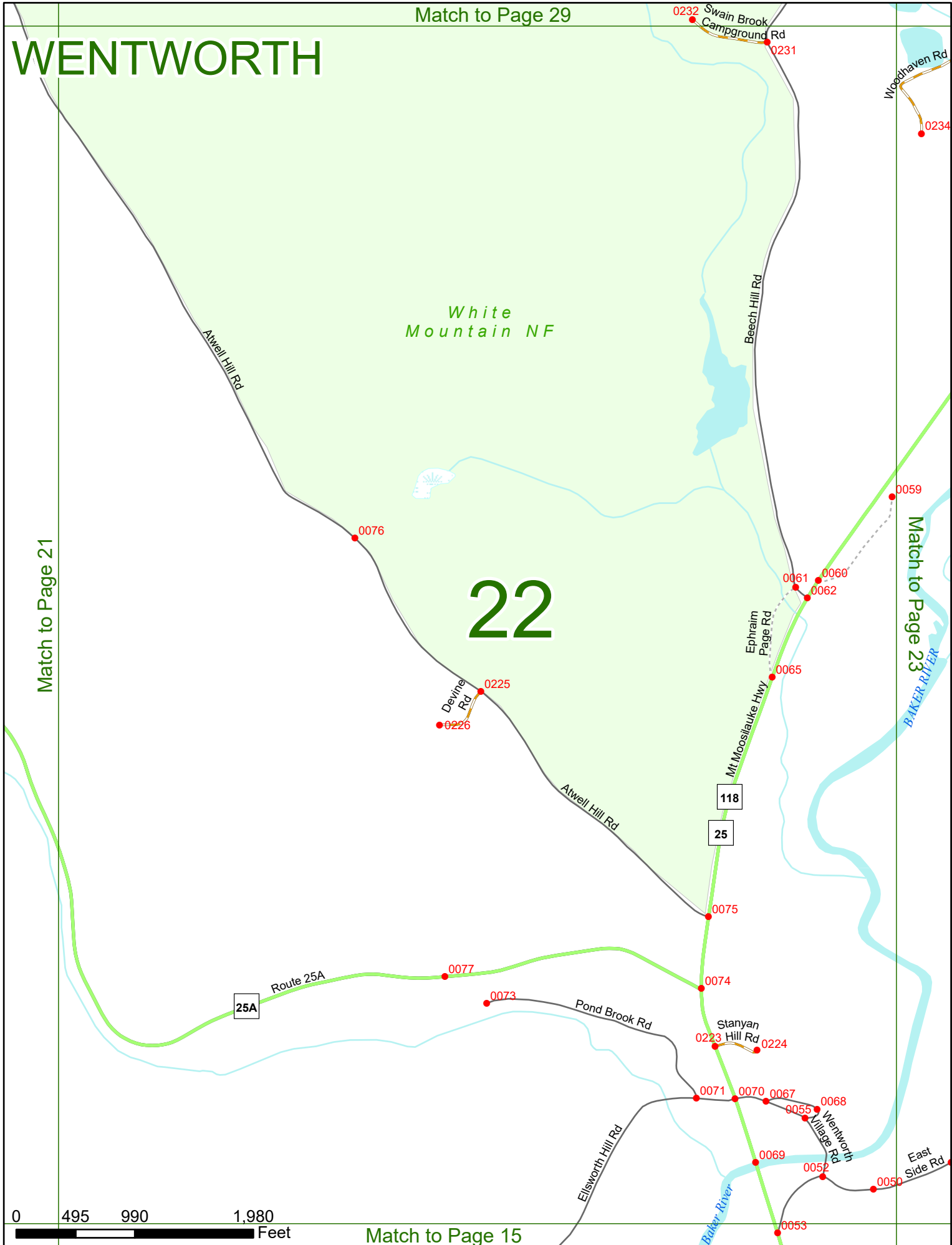
# 22

Match to Page 21

Match to Page 23

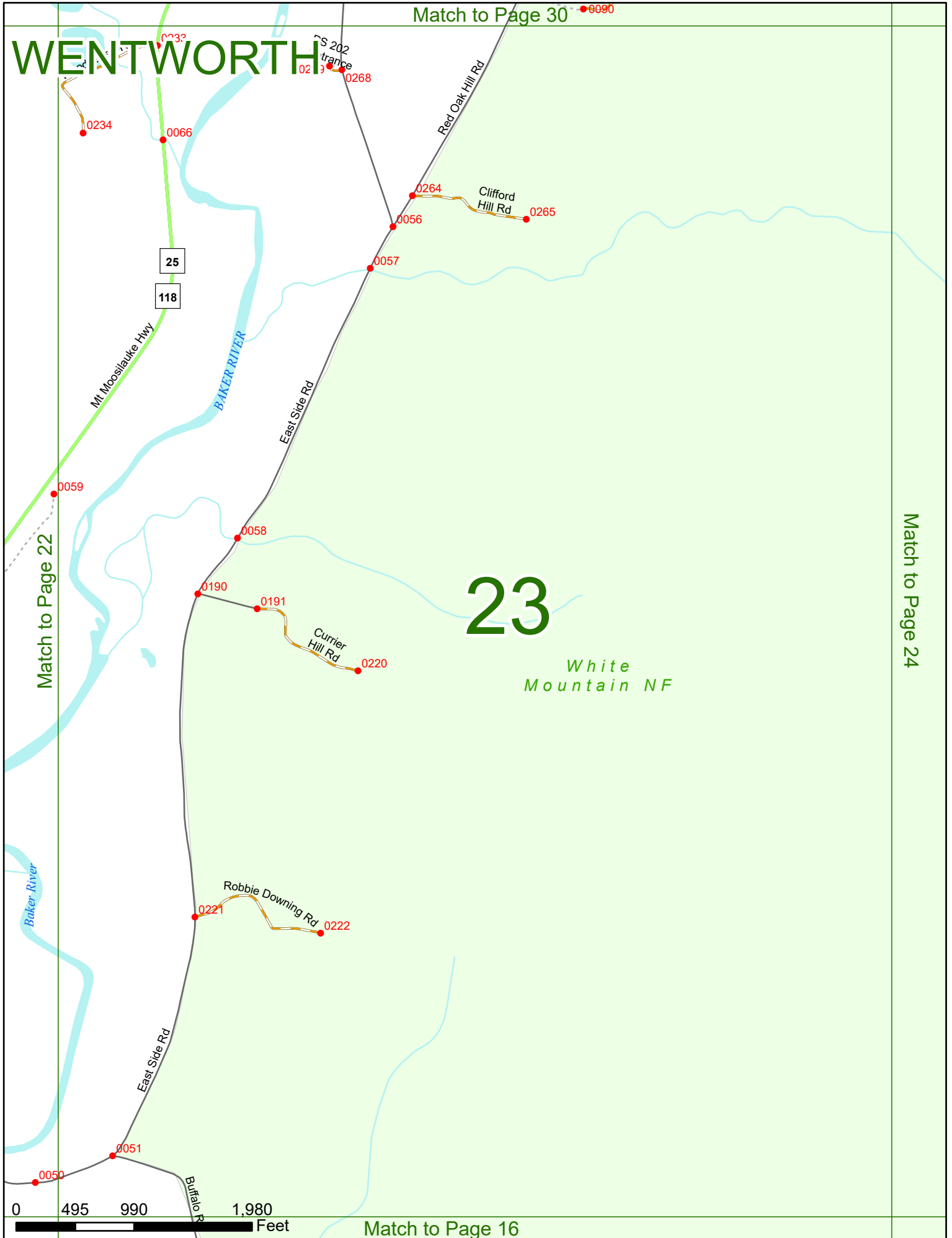
0 495 990 1,980 Feet

Match to Page 15



# WENTWORTH

Match to Page 30

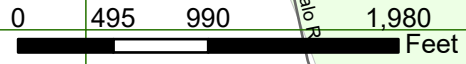


Match to Page 22

Match to Page 24

# 23

White Mountain NF



Match to Page 16

Match to Page 31

# WENTWORTH

WARREN  
WENTWORTH

Match to Page 23

Match to Page 25

**24**  
*White  
Mountain NF*



0 495 990 1,980  
Feet

Match to Page 17

Match to Page 0

# WENTWORTH

WARREN  
WENTWORTH


# 25

*White  
Mountain NF*

WENTWORTH  
RUMNEY

Match to Page 24

Match to Page 26



Match to Page 18

Match to Page 0

# WENTWORTH

WARREN  
ELLSWORTH

WENTWORTH  
RUMNEY

Match to Page 25

ELLSWORTH  
RUMNEY  
**26**

Match to Page 0

0010 0009  
Ranch Rd  
6065 6066

White  
Mountain NF

0089

Simpson Lake Rd

0 495 990 1,980 Feet

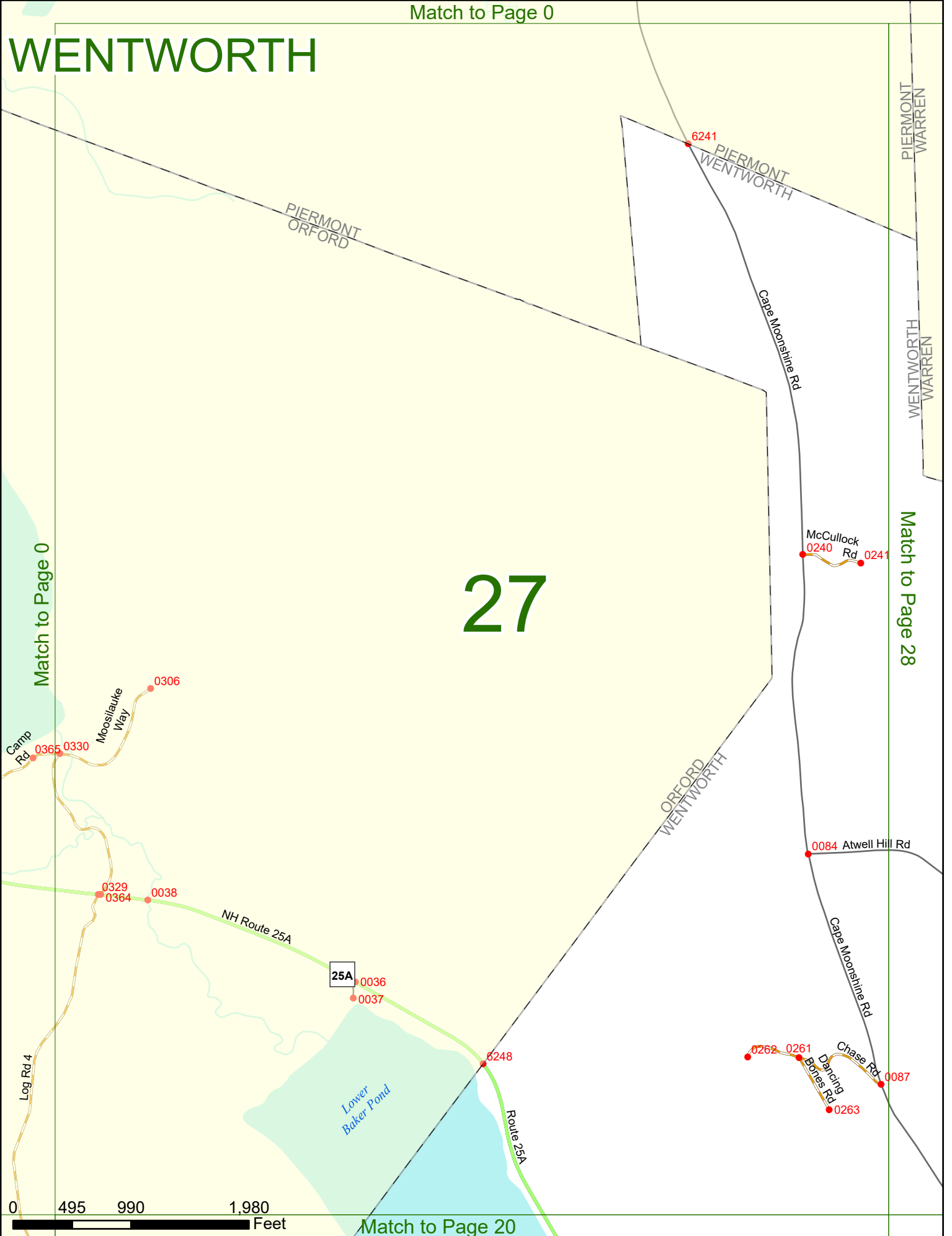
Match to Page 0

# WENTWORTH

# 27

Match to Page 0

Match to Page 28



# WENTWORTH

PIERMONT  
WARREN

White  
Mountain NF

Match to Page 29

# 28

WARREN  
WENTWORTH

Match to Page 27

0239

0086

0088

0085

Webster Rd

Atwell Hill Rd

Chese Rd

0087

Cape Moonshine Rd



Match to Page 0

# WENTWORTH

Weeks Rd  
Pike Rd

0018

White  
Mountain NF

# 29

Match to Page 30

Beech Hill Rd

Match to Page 28

WARREN  
WENTWORTH

6242

0  
1  
2  
3  
4  
5  
6  
7  
8  
9  
10  
11  
12  
13  
14  
15  
16  
17  
18  
19  
20  
21  
22  
23  
24  
25  
26  
27  
28  
29  
30  
31  
32  
33  
34  
35  
36  
37  
38  
39  
40  
41  
42  
43  
44  
45  
46  
47  
48  
49  
50  
51  
52  
53  
54  
55  
56  
57  
58  
59  
60  
61  
62  
63  
64  
65  
66  
67  
68  
69  
70  
71  
72  
73  
74  
75  
76  
77  
78  
79  
80  
81  
82  
83  
84  
85  
86  
87  
88  
89  
90  
91  
92  
93  
94  
95  
96  
97  
98  
99  
100

495 990 1,980 Feet

Match to Page 22

Swain Brook  
Campground Rd  
0232 0231





# WENTWORTH

Match to Page 0

Match to Page 30

White Mountain 31

Clifford Brook Rd

0248

0001

WARREN  
WENTWORTH

0 495 990 1,980 Feet

Match to Page 24