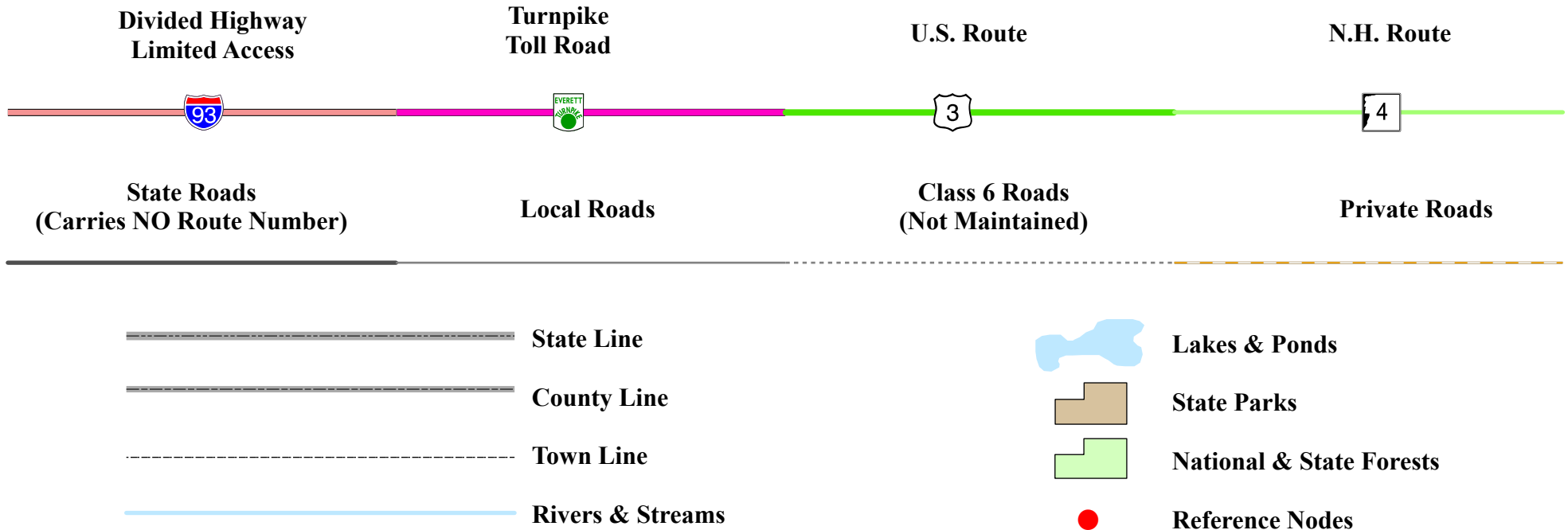


New Hampshire
DOT
 Department of Transportation

Maps and data sets are not guaranteed to be free from errors and omissions. Data is in a constant state of update and correction by various groups and agencies. Information displayed on this map is the best available at the time of publication.

2023 Nodal Reference Bookmap

LEGEND



NHDOT will accept crash locations based on the State of NH Uniform Police Traffic Accident Report.

Crash occurred on:

Option 1 Street Address
 123 Main Street

Option 2 Route No and/or Distance from NESW Intesecting Road, Bridge,
 Street name Intersecting Street Town/County line
 Main Street 500 E Oak Street

Option 3 First Node Distance from First Node Second Node
 515 212 632

Option 4 Route No and/or Mile Marker on Interstate Only NESW Mile (Marker)
 Street name
 189S 700 feet S 36.8

Option 3 – Example

Street Name Loudon Road
First Node 803
Distance from First Node 318 Ft
Second Node 813



WENTWORTHS LOCATION

WENTWORTHS LOCATION
ERROL

6284

DIXVILLE
MILLSFIELD

Corsier Brook Rd

Match to Page 2

1

MILLSFIELD
ERROL

Match to Page 0

Sweenys Bridge Rd

0028

0027

W Route 26

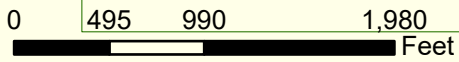
26

Colebrook Rd

0033

6005

Signal
Mountain Rd



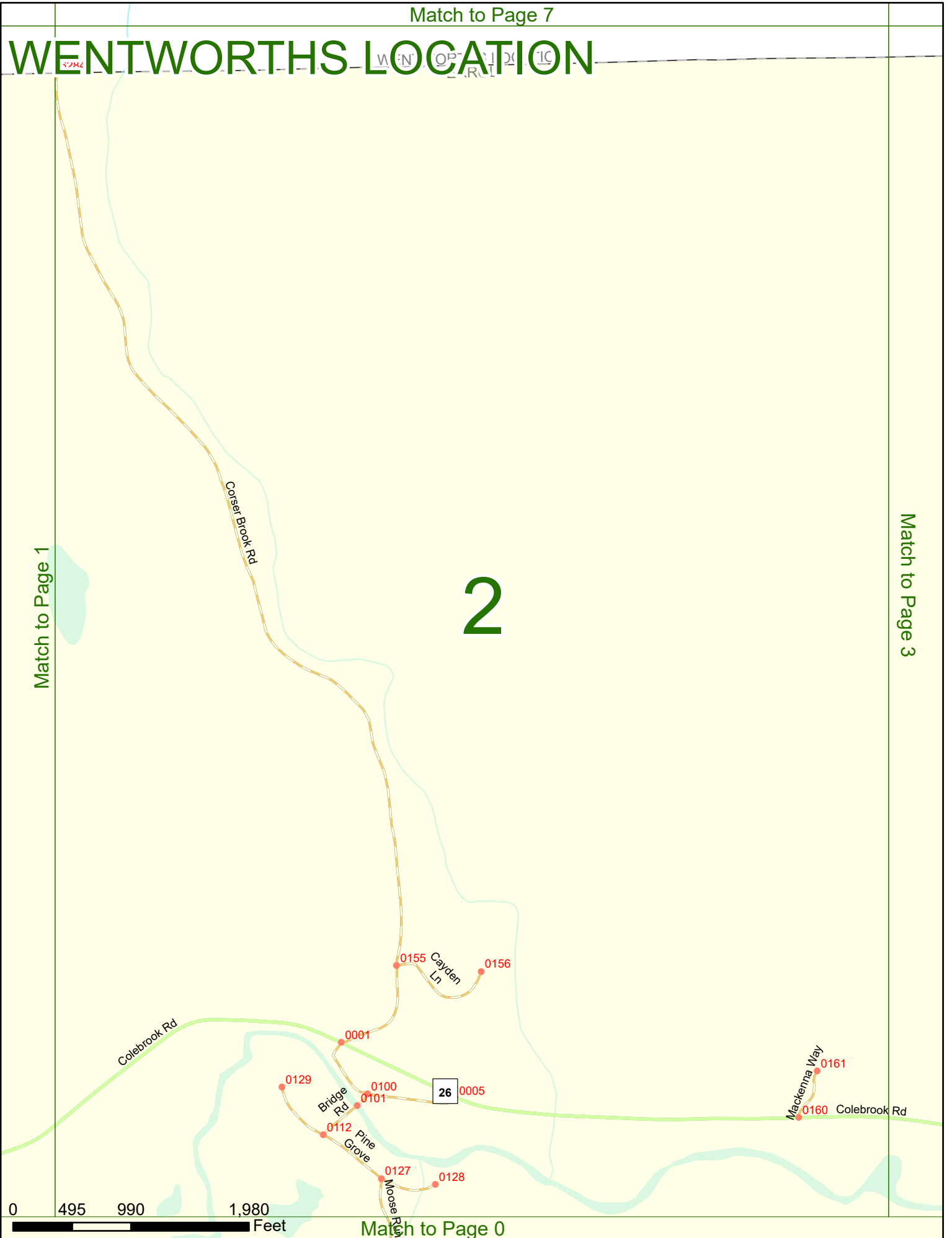
Match to Page 0

WENTWORTHS LOCATION

Match to Page 1

Match to Page 3

2



WENTWORTHS LOCATION

WENTWORTHS LOCATION
ERROL

Match to Page 2

Match to Page 4

3

Old Greenough Pond Rd

Ackers Pond

Colebrook Rd

0140

26

Trailer Pkwy

0138

0139

Merit Dr

0013

Stump Rd

0015

0014

0095

0016

Little Pond Rd

Bean Rd

0094





WENTWORTHS LOCATION

4


Match to Page 3

Match to Page 5

Round Pond Overlook Rd

0150

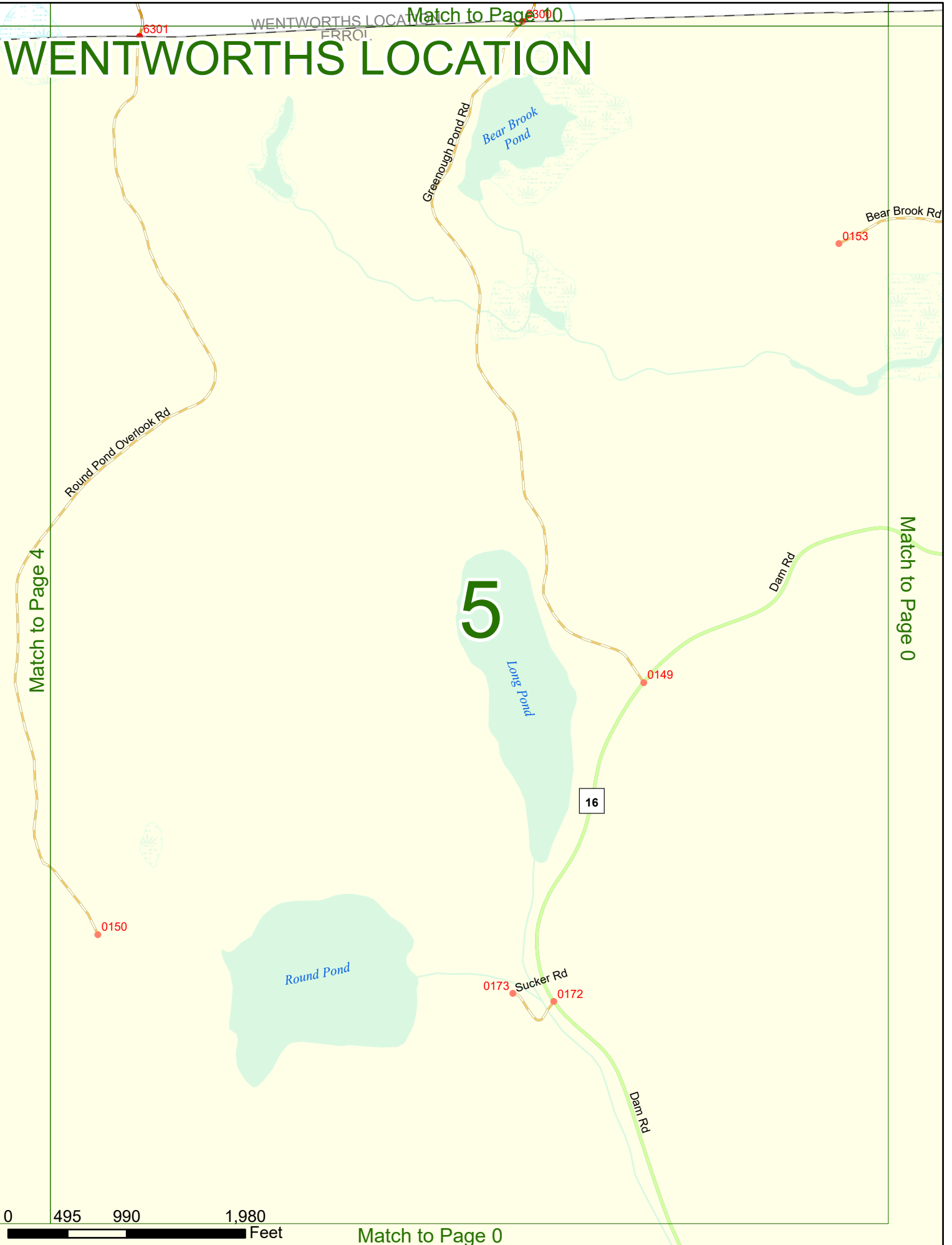
Ackers Pond



0027

Match to Page 0

WENTWORTHS LOCATION



0 495 990 1,980 Feet

Match to Page 0

Match to Page 14

WENTWORTHS LOCATION

Match to Page 0

6

Match to Page 7

WENTWORTHS LOCATION
DIXVILLE

0 495 990 1,980 Feet


Match to Page 1

WENTWORTHS LOCATION

Match to Page 6

Match to Page 8

7



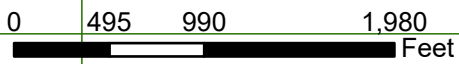
Match to Page 2

WENTWORTHS LOCATION


Match to Page 7

Match to Page 9

8



Match to Page 3



WENTWORTHS LOCATION


Match to Page 8

Match to Page 10

9

Little Greenough Pond

Greenough Pond



Match to Page 4



WENTWORTHS LOCATION

Match to Page 9

Match to Page 11

10

Dustan Pond

Bear Pond

0009 Little Bear Pond Rd

0007

0008

Greenough Pond Rd

6300

0 495

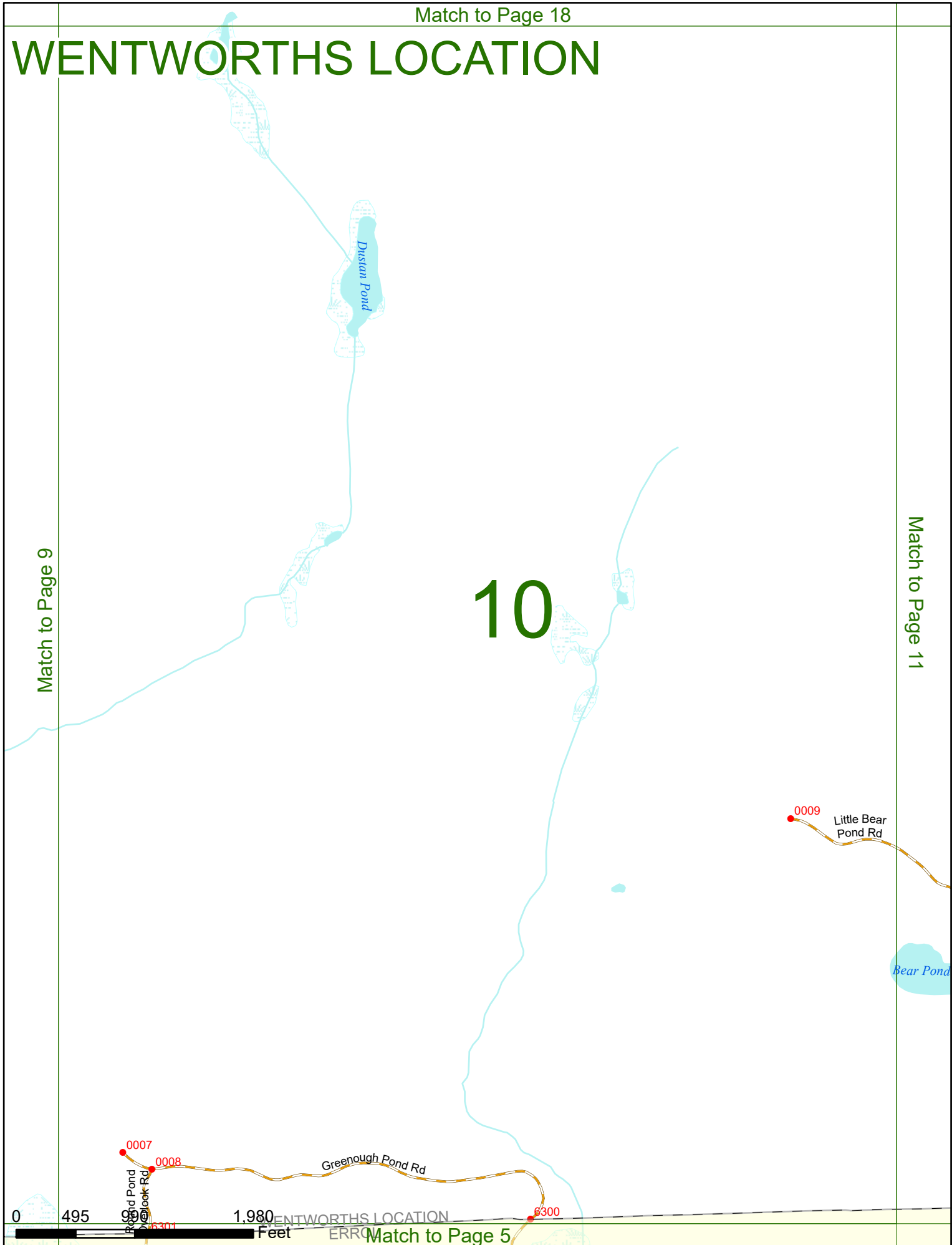
1,980

Feet

WENTWORTHS LOCATION

Match to Page 5

ERRC

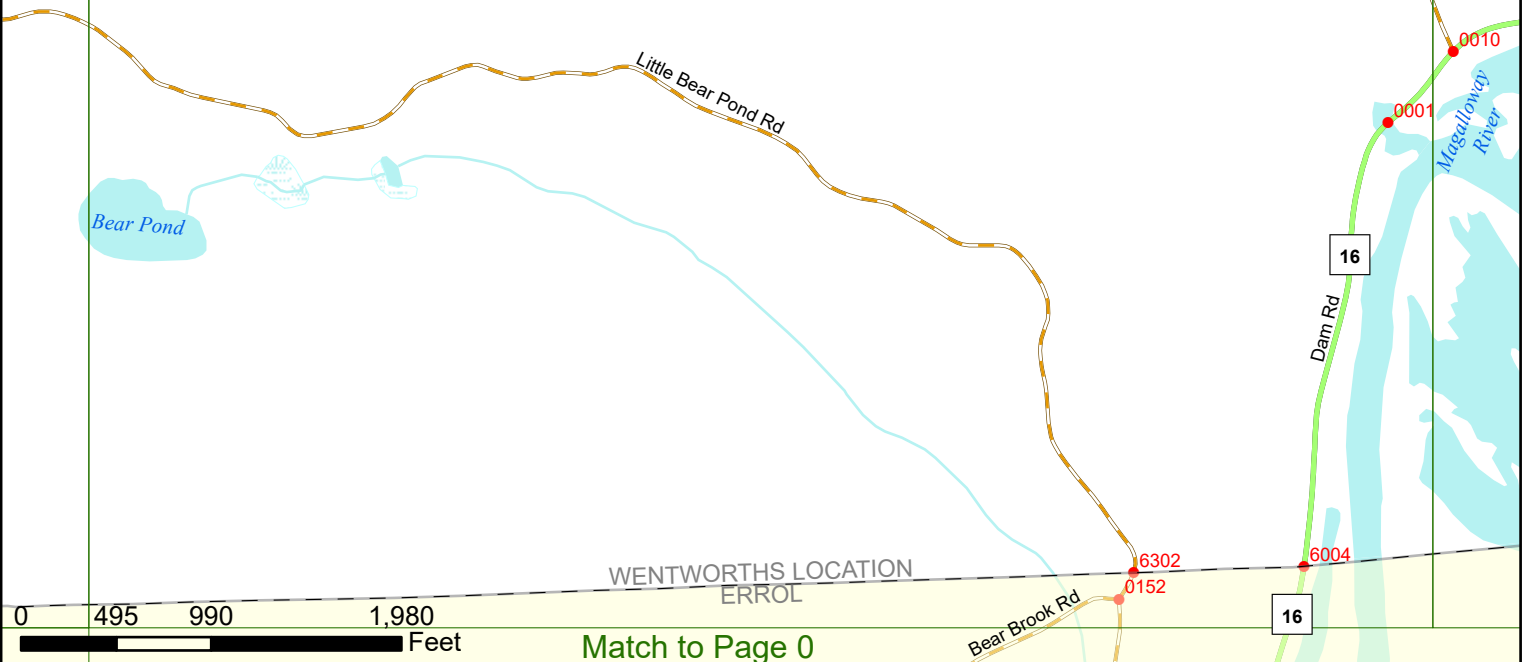


WENTWORTHS LOCATION

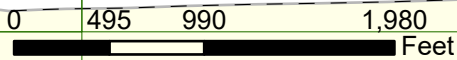
Match to Page 10

11

Match to Page 12



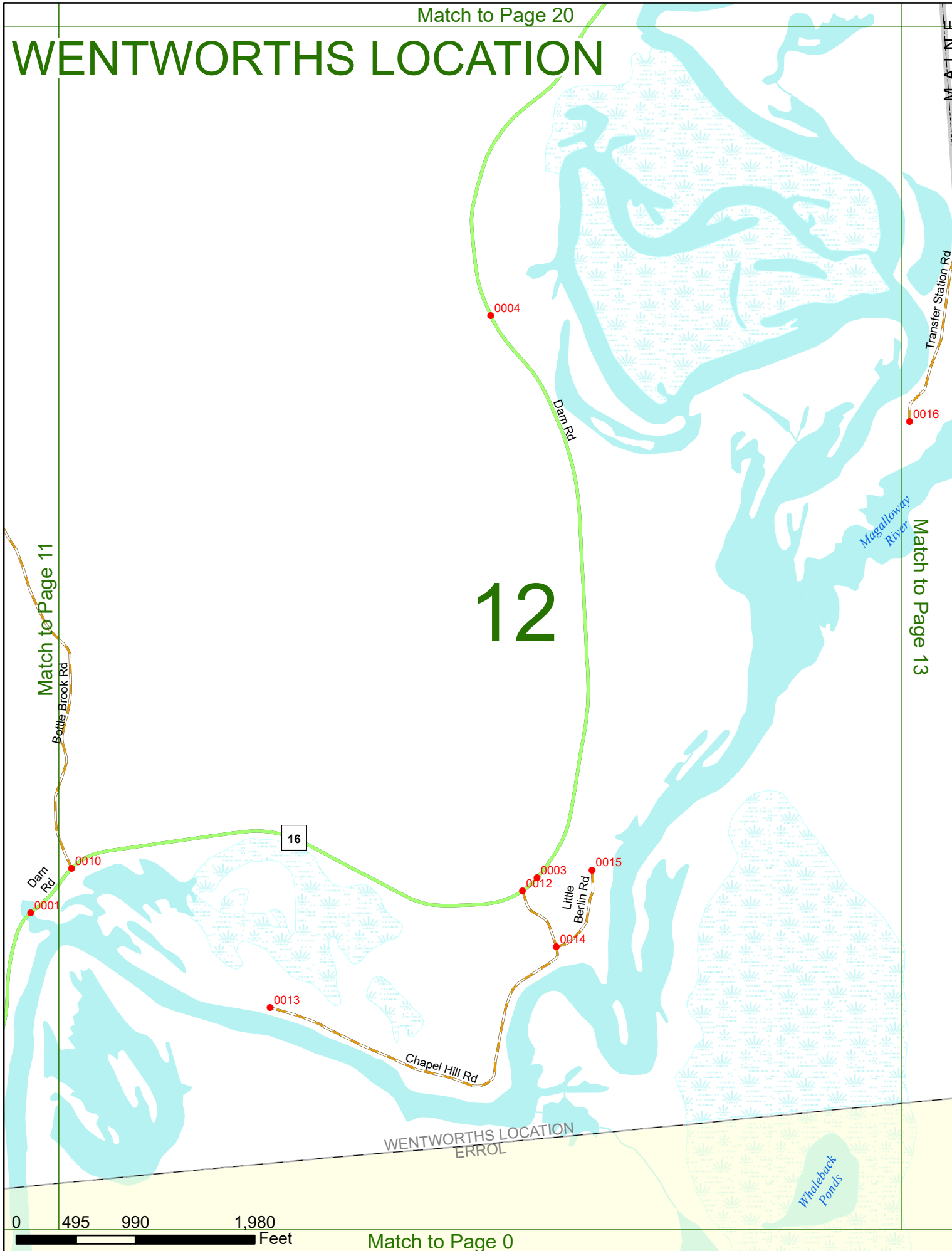
WENTWORTHS LOCATION
ERROL



Match to Page 0

WENTWORTHS LOCATION


MAINE



Match to Page 11

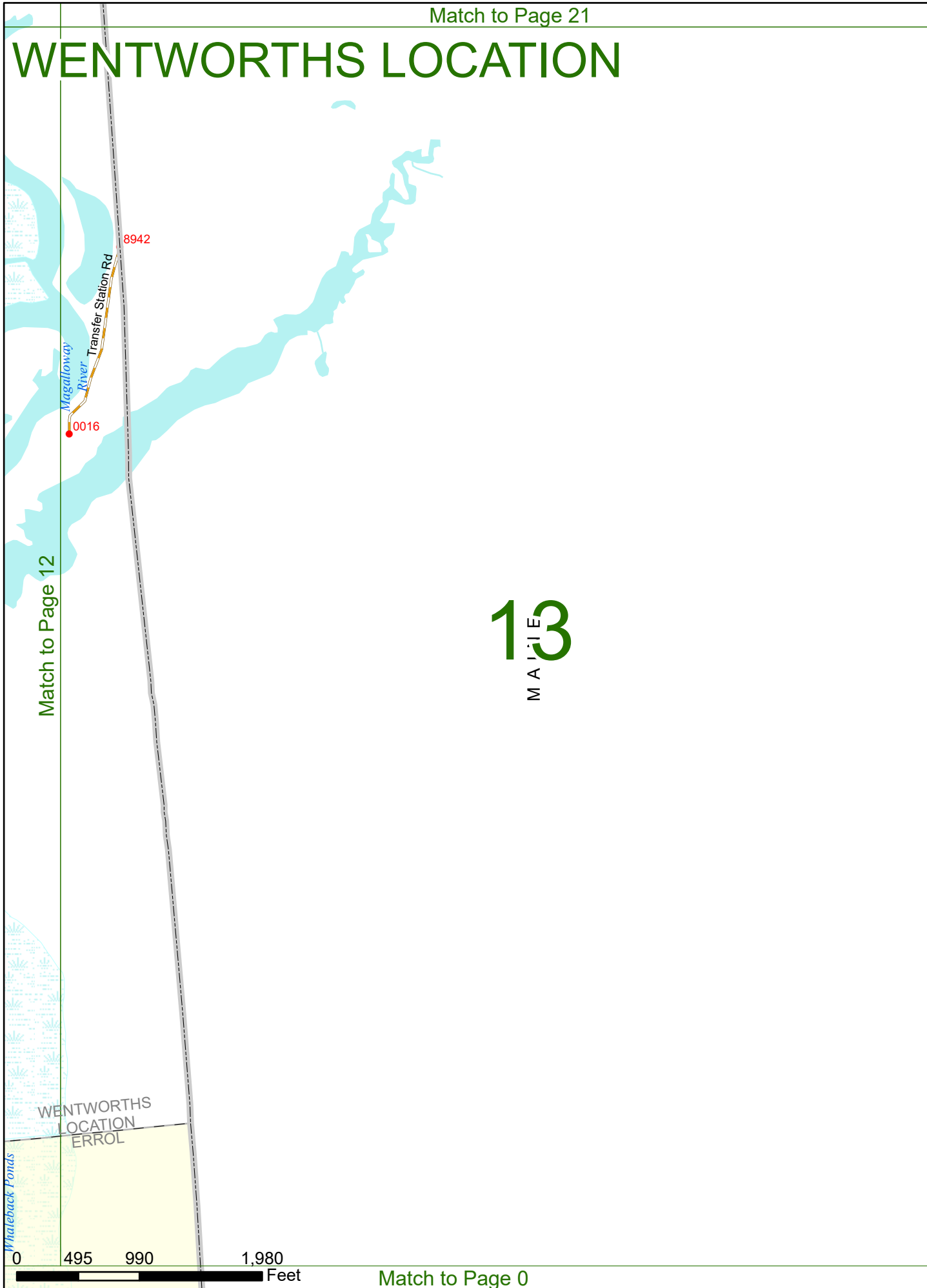
Match to Page 13

12



Match to Page 0

WENTWORTHS LOCATION



13
M A J I E

Match to Page 0

WENTWORTHS LOCATION

Swift
Diamond
River

Match to Page 0

14

DIXS GRANT
DIXVILLE

Match to Page 15

DIXS GRANT
WENTWORTHS LOCATION

WENTWORTHS
LOCATION
DIXVILLE

0 495 990 1,980 Feet

Match to Page 6

WENTWORTHS LOCATION

Match to Page 14

Match to Page 16

15

Swift Diamond River

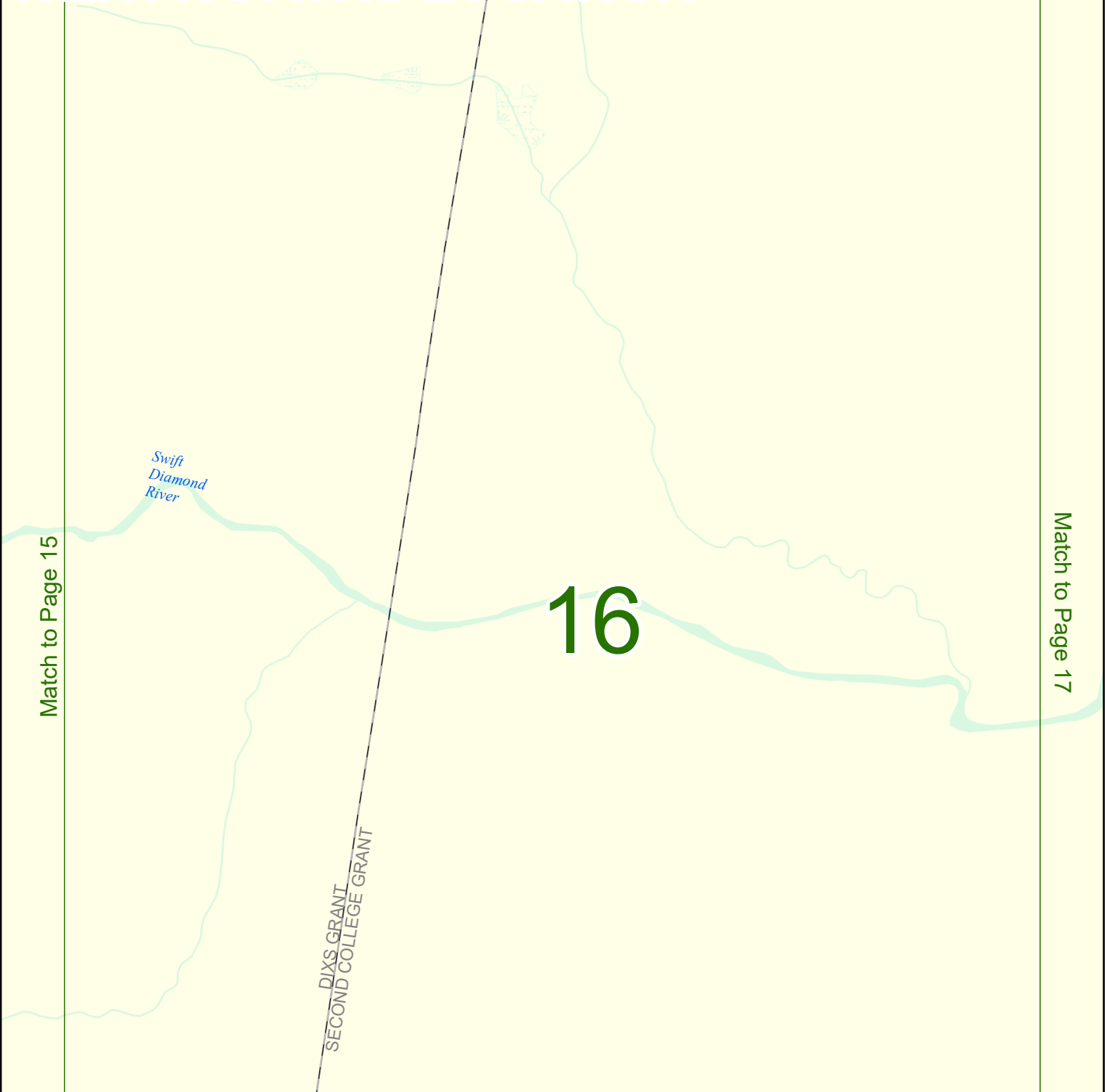
DIXS GRANT
WENTWORTHS LOCATION



Match to Page 7

Match to Page 0

WENTWORTHS LOCATION



Match to Page 15

Match to Page 17

16

Swift
Diamond
River

DIXS GRANT
SECOND COLLEGE GRANT

DIXS GRANT
WENTWORTHS LOCATION

SECOND COLLEGE GRANT
WENTWORTHS LOCATION



Match to Page 8

WENTWORTHS LOCATION

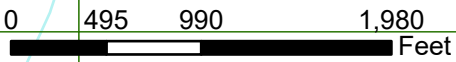
Swift Diamond River

17

Match to Page 16

Match to Page 18

SECOND COLLEGE GRANT
WENTWORTHS LOCATION



Match to Page 9

Match to Page 0

WENTWORTHS LOCATION

*Swift
Diamond
River*

Match to Page 17

Match to Page 19

18

SECOND COLLEGE GRANT
WENTWORTHS LOCATION

0 495 990 1,980 Feet

Match to Page 10

WENTWORTHS LOCATION

Swift Diamond
River

Match to Page 18

Match to Page 20

19

SECOND COLLEGE GRANT
WENTWORTHS LOCATION

Match to Page 0

WENTWORTHS LOCATION

Match to Page 19

20

Match to Page 21

SECOND COLLEGE GRANT
WENTWORTHS LOCATION

8021

16

0005

Dam Rd

Magalloway
River

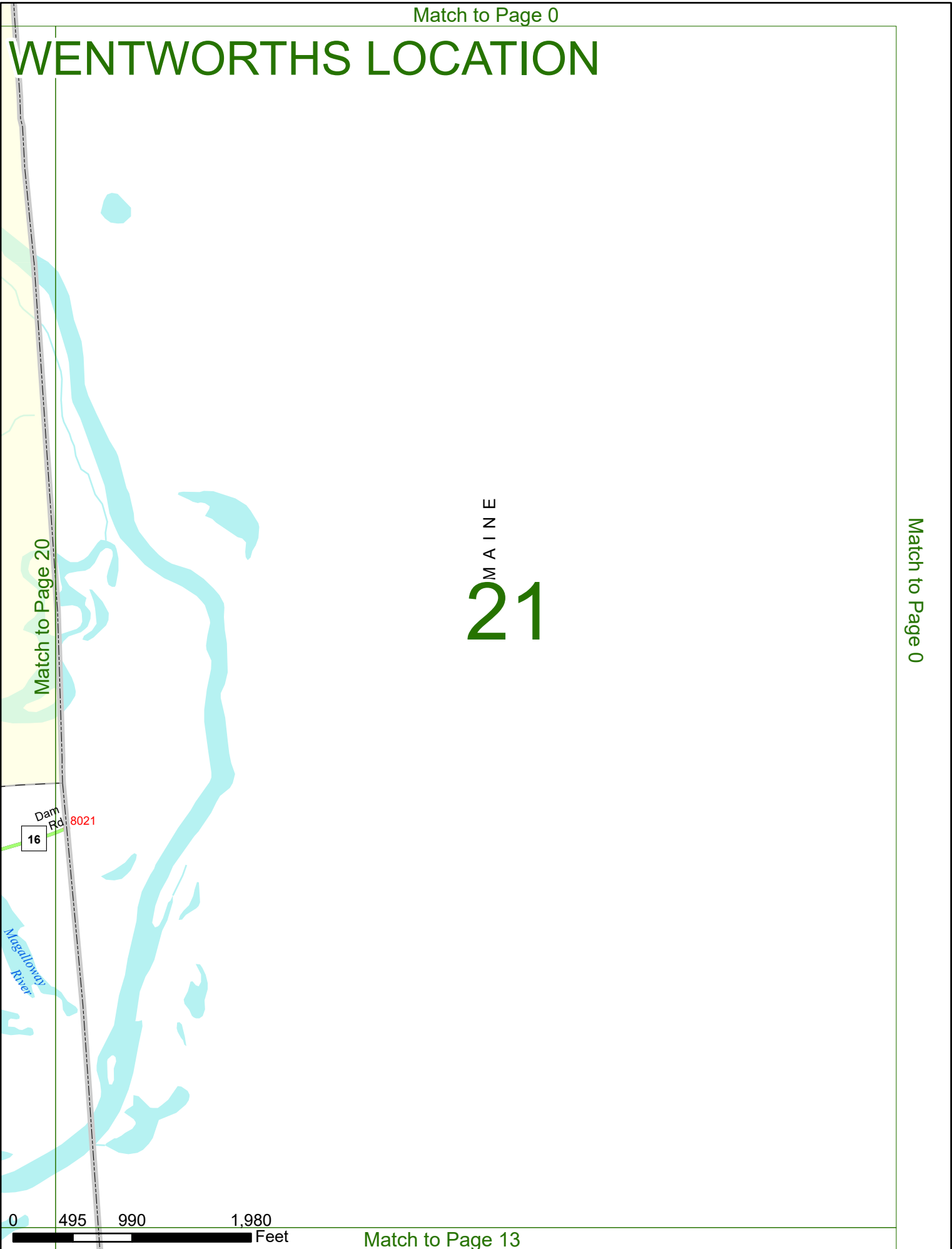
Dead
Diamond
River

Swift
Diamond
River

0 495 990 1,980 Feet

Match to Page 12

WENTWORTHS LOCATION



MAINE
21

Match to Page 20

Match to Page 0

0 495 990 1,980 Feet

Match to Page 13