



Maps and data sets are not guaranteed to be free from errors and omissions. Data is in a constant state of update and correction by various groups and agencies. Information displayed on this map is the best available at the time of publication.

2023 Nodal Reference Bookmap

LEGEND



NHDOT will accept crash locations based on the State of NH Uniform Police Traffic Accident Report.

Crash occurred on:

Option 1 Street Address
 123 Main Street

Option 2 Route No and/or Distance from NESW Intesecting Road, Bridge,
 Street name Intersecting Street Town/County line
 Main Street 500 E Oak Street

Option 3 First Node Distance from First Node Second Node
 515 212 632

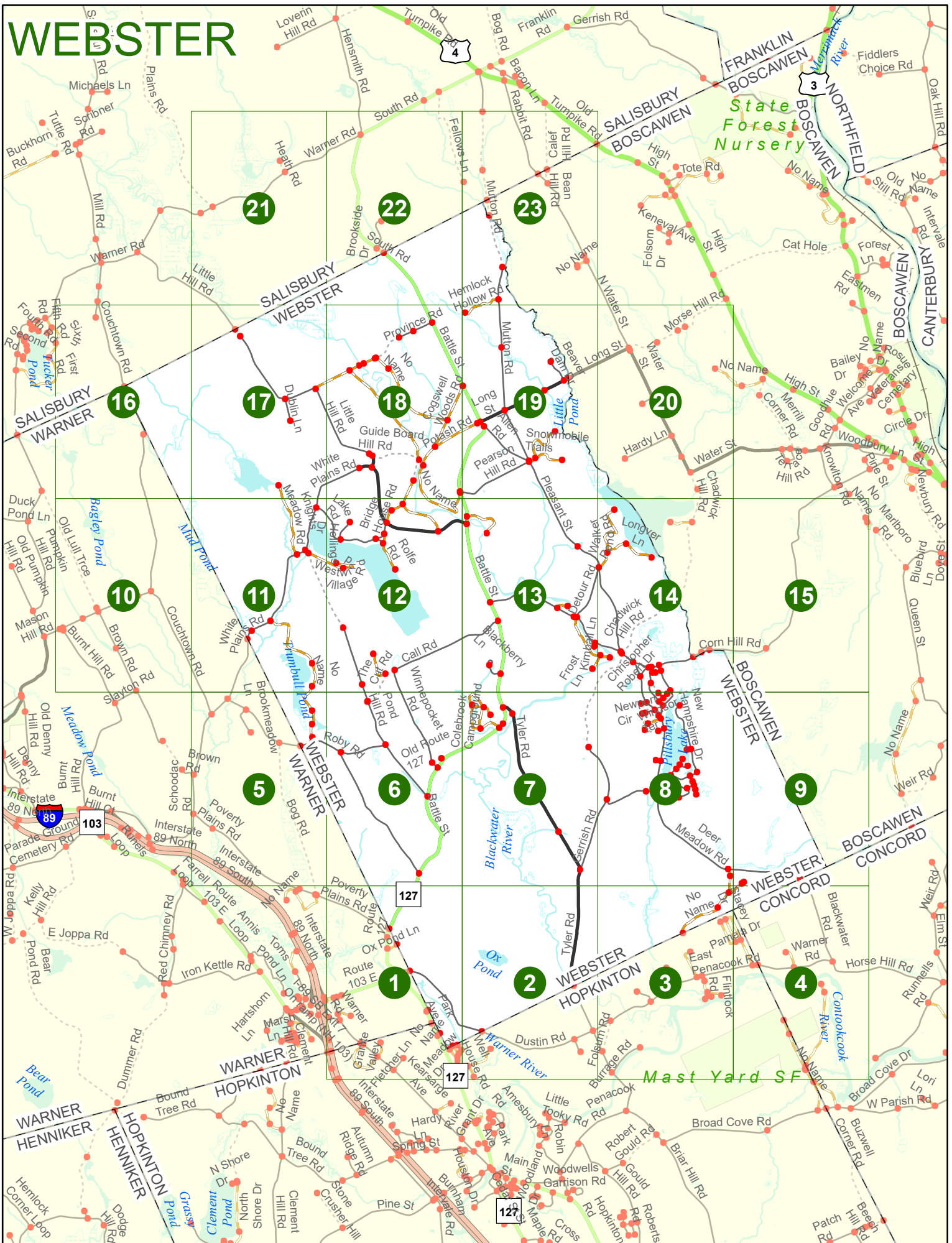
Option 4 Route No and/or Mile Marker on Interstate Only NESW Mile (Marker)
 Street name
 189S 700 feet S 36.8

Option 3 – Example

Street Name Loudon Road
First Node 803
Distance from First Node 318 Ft
Second Node 813



WEBSTER



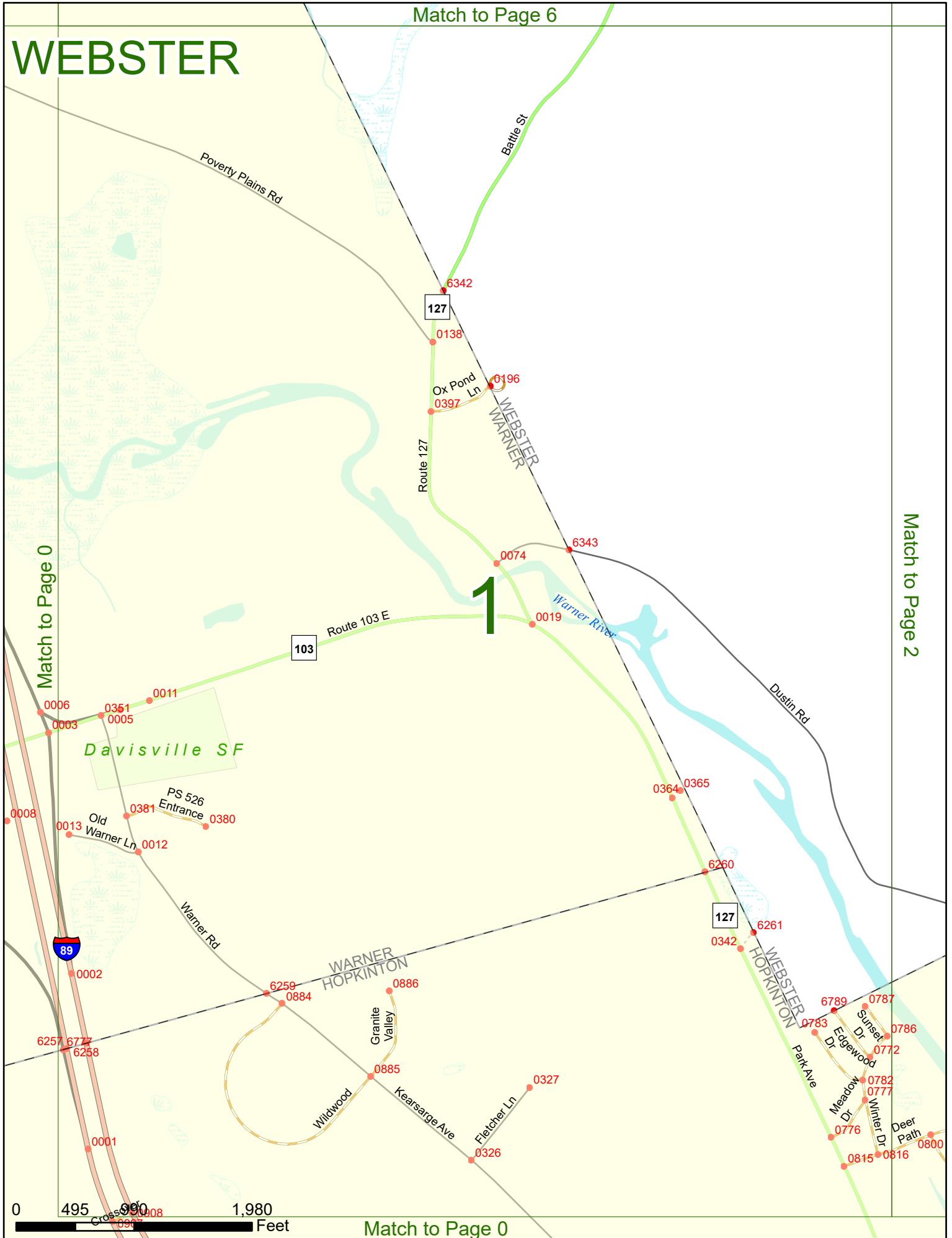
WEBSTER

Match to Page 6

Match to Page 0

Match to Page 2

1



Match to Page 0

Match to Page 7

WEBSTER

2

Match to Page 1

Match to Page 3

WEBSTER
HOPKINTON

Tyler Rd

6263

6262

0344

Dustin Rd

0269

Tebrok Rd

0268

East Penacook Rd

Penacook Rd

Folsom Rd

0267

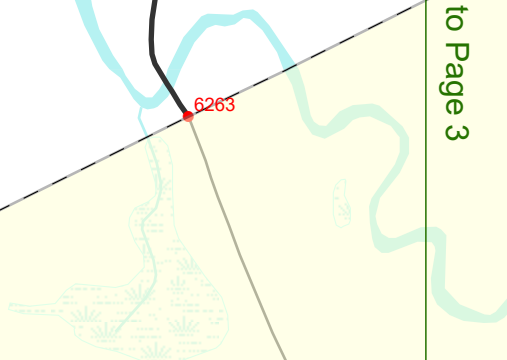
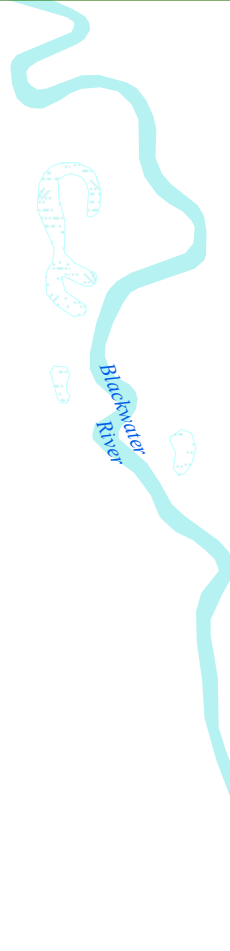

0787
Sunset Dr
0786
0772
Meadows Dr
0782
0777
Winter Dr
0815
0816

0817
Deer Path
0800
House Rd
Well
0801



Match to Page 0

Contook Valley



WEBSTER

Match to Page 8

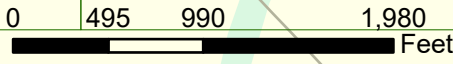
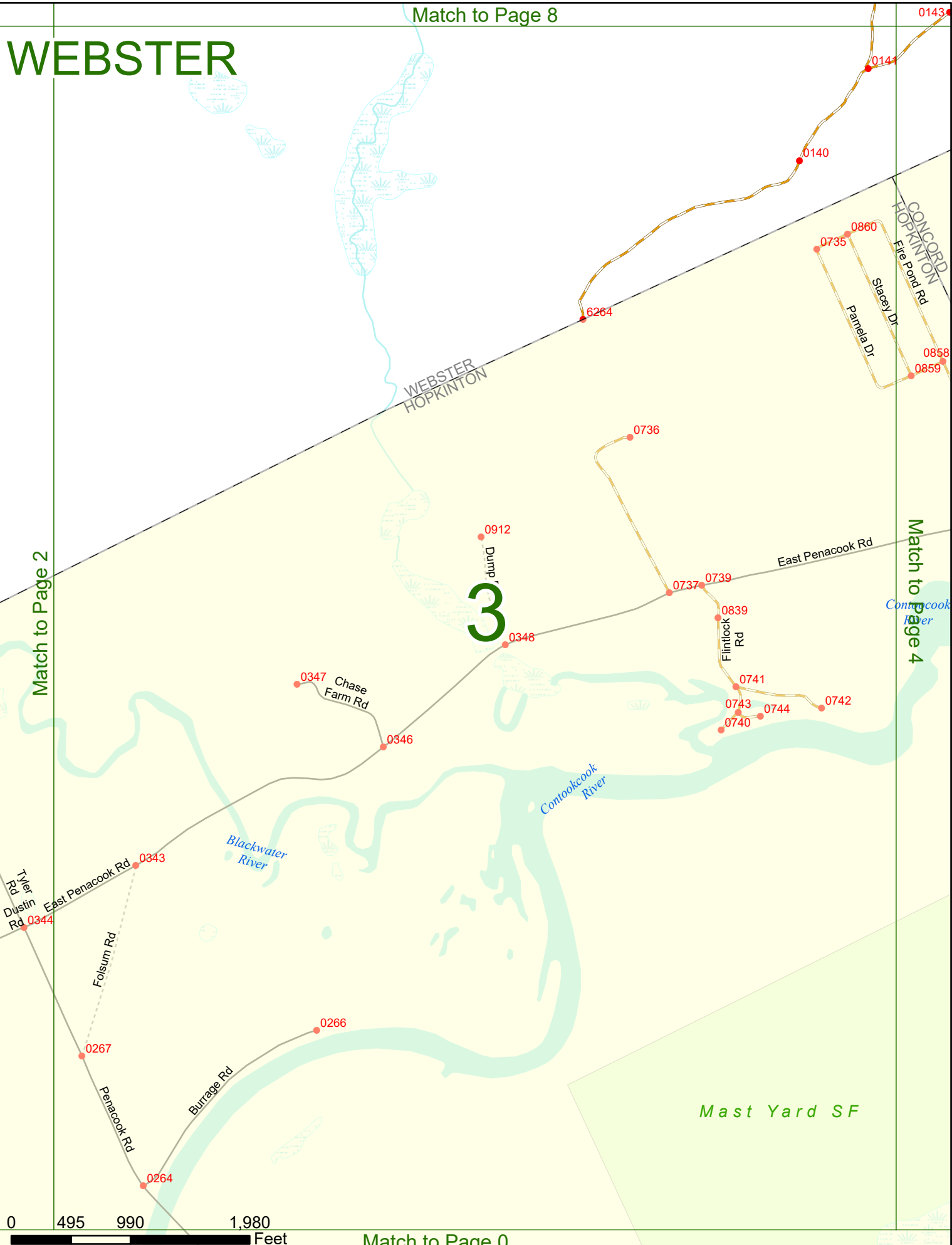
Match to Page 2

Match to Page 4

WEBSTER
HOPKINTON

CONCORD
HOPKINTON

3



Match to Page 0



WEBSTER

Match to Page 9

WEBSTER
CONCORD

Blackwater Rd

Allen SF

0860
File Pond Rd
Slacey Dr
Pamela Dr

0858
0859

3675
Grasme Ln

Warner Rd

1082

Horse Hill Rd

East Penacook Rd
0734 6235

4

Contookcook River

Contookcook River

3022

3314

Match to Page 3

Match to Page 0

CONCORD
HOPKINTON

Mast Yard SF

0762

0821

6771

0763

0820

0866

0 495 990 1,980 Feet

Match to Page 0

6750

Match to Page 11

WEBSTER

Schoodac Rd

0140

0139

0141

Brookmeadow Ln

0137

Connors Mill Rd

Trumbull Pond

0152

0151

0149

0150

Roby Rd

0136

WEBSTER
WARNER

6341

Schoodac Rd

Brown Rd

0132

5

Match to Page 0

Match to Page 6

0131

0327

Bog Rd

Poverty Plains Rd




Warner River

0130

0129

0314



Match to Page 0

WEBSTER

Match to Page 12

0104 0139

The Cut Rd

Pond Hill Rd

Winepocket Rd

0038

0039

Old Route 127

0035

0036

Battle St

0034

Roby Rd

6

Match to Page 7

127

Clough Sanborn Hill Rd

WEBSTER
WARNER

Battle St

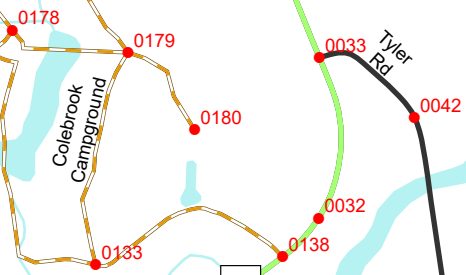
0001

0 495 990 1,980 Feet

Match to Page 1

Match to Page 13

WEBSTER



127

Battle St

Blackwater River

Gerrish Rd

0126

Match to Page 6

7

Tyler Rd

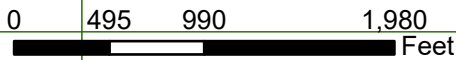
Match to Page 8

0164

Gerrish Rd

0002

Tyler Rd



Match to Page 2

WEBSTER

Match to Page 14

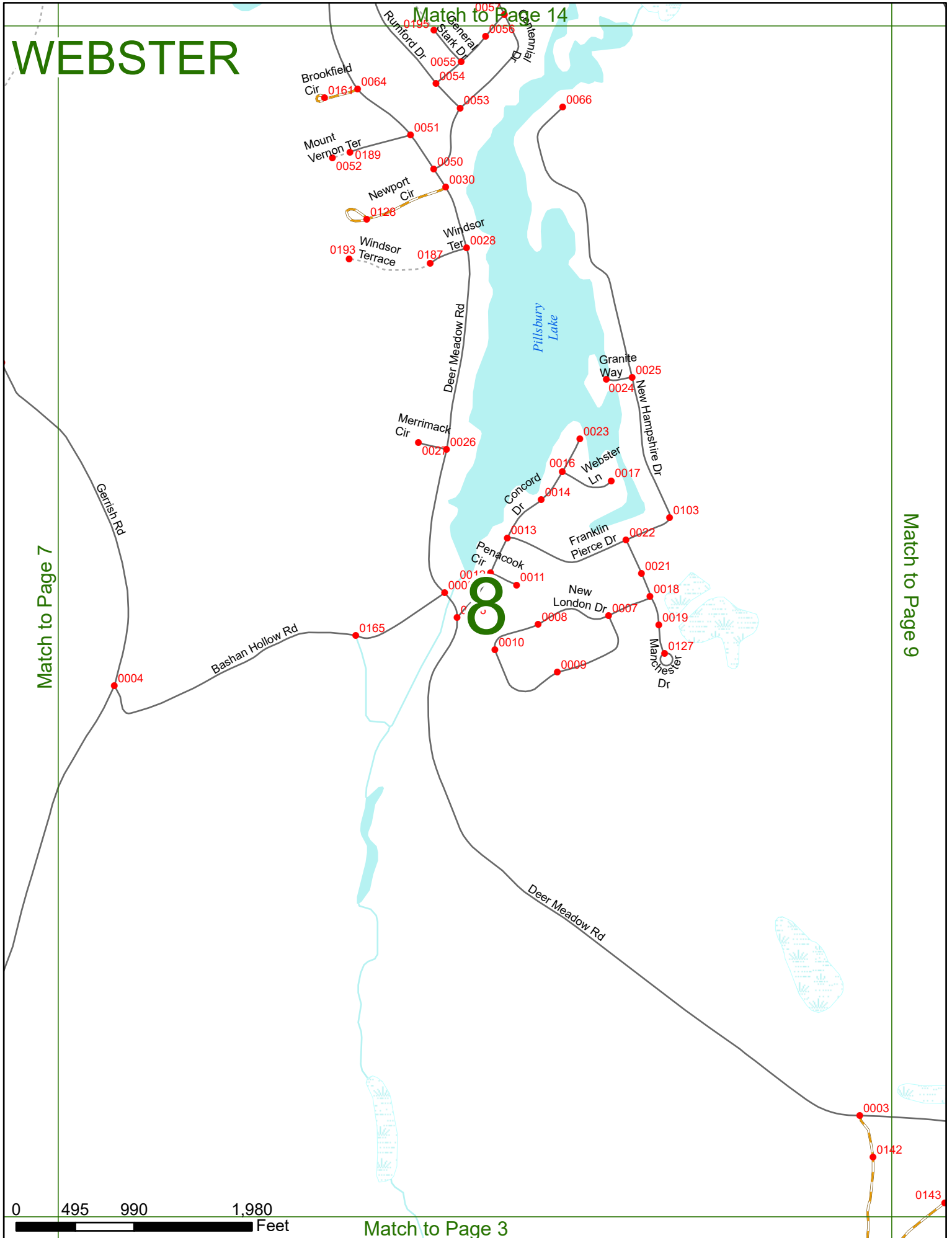
Match to Page 7

Match to Page 9

8

0 495 990 1,980 Feet

Match to Page 3



WEBSTER

9

Match to Page 8

Match to Page 0

BOSCAWEN
WEBSTER

BOSCAWEN
CONCORD
Little Pond

Deer Meadow Rd

WEBSTER
CONCORD
Blackwater Rd

0003

0142

0144

0143

990

6296

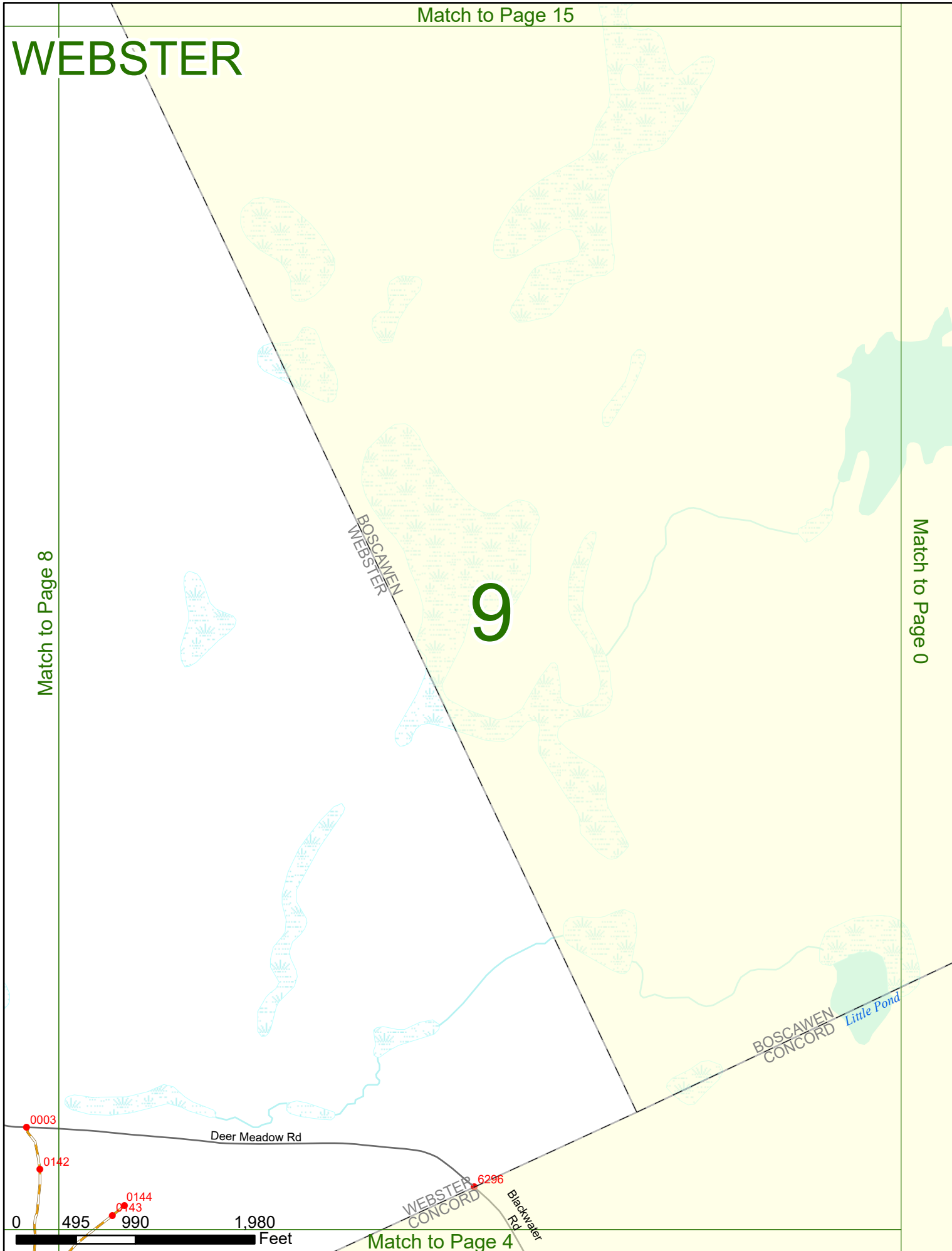
0

495

1,980

Feet

Match to Page 4

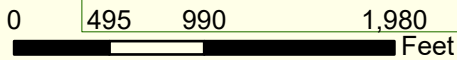
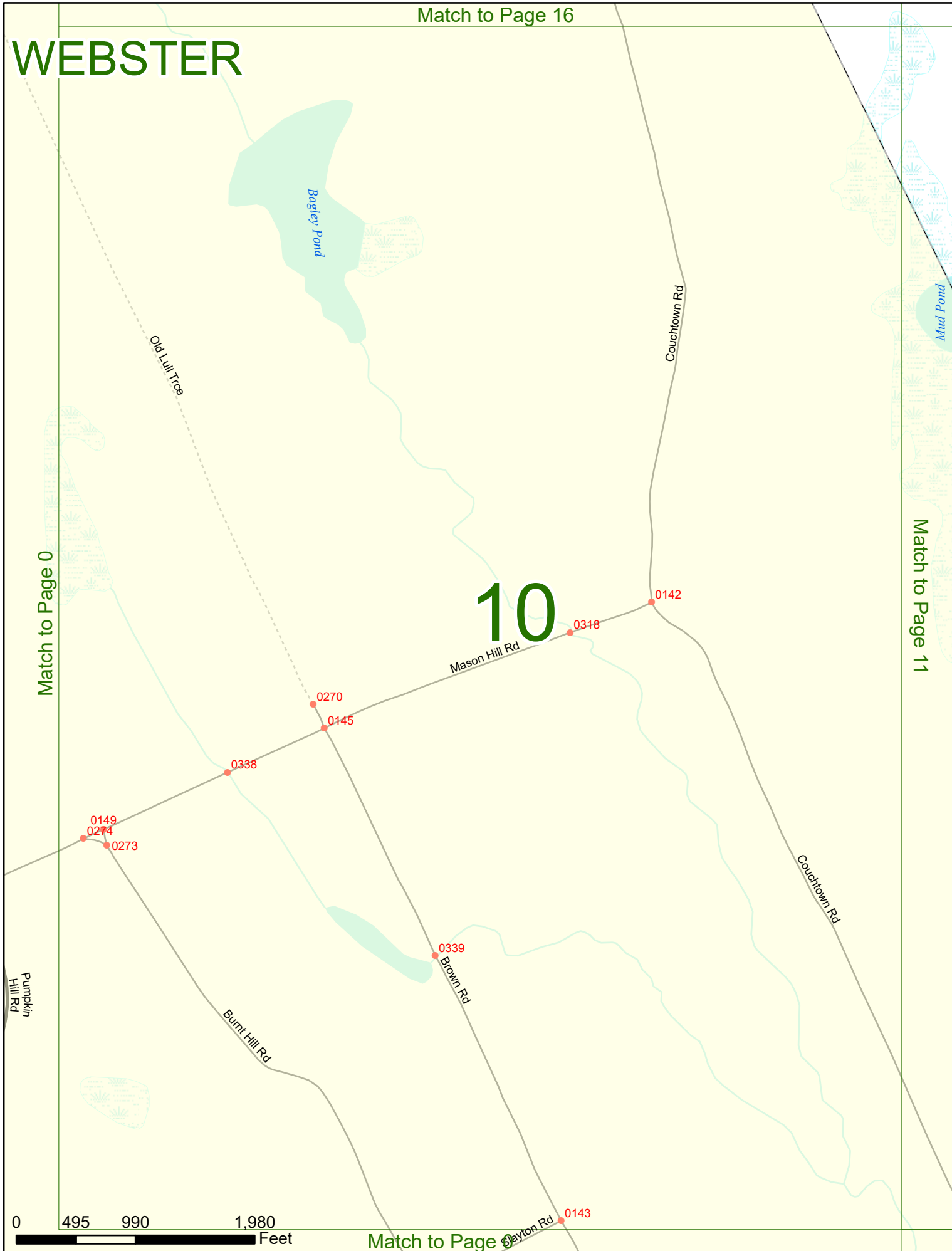


WEBSTER

Match to Page 0

Match to Page 11

10



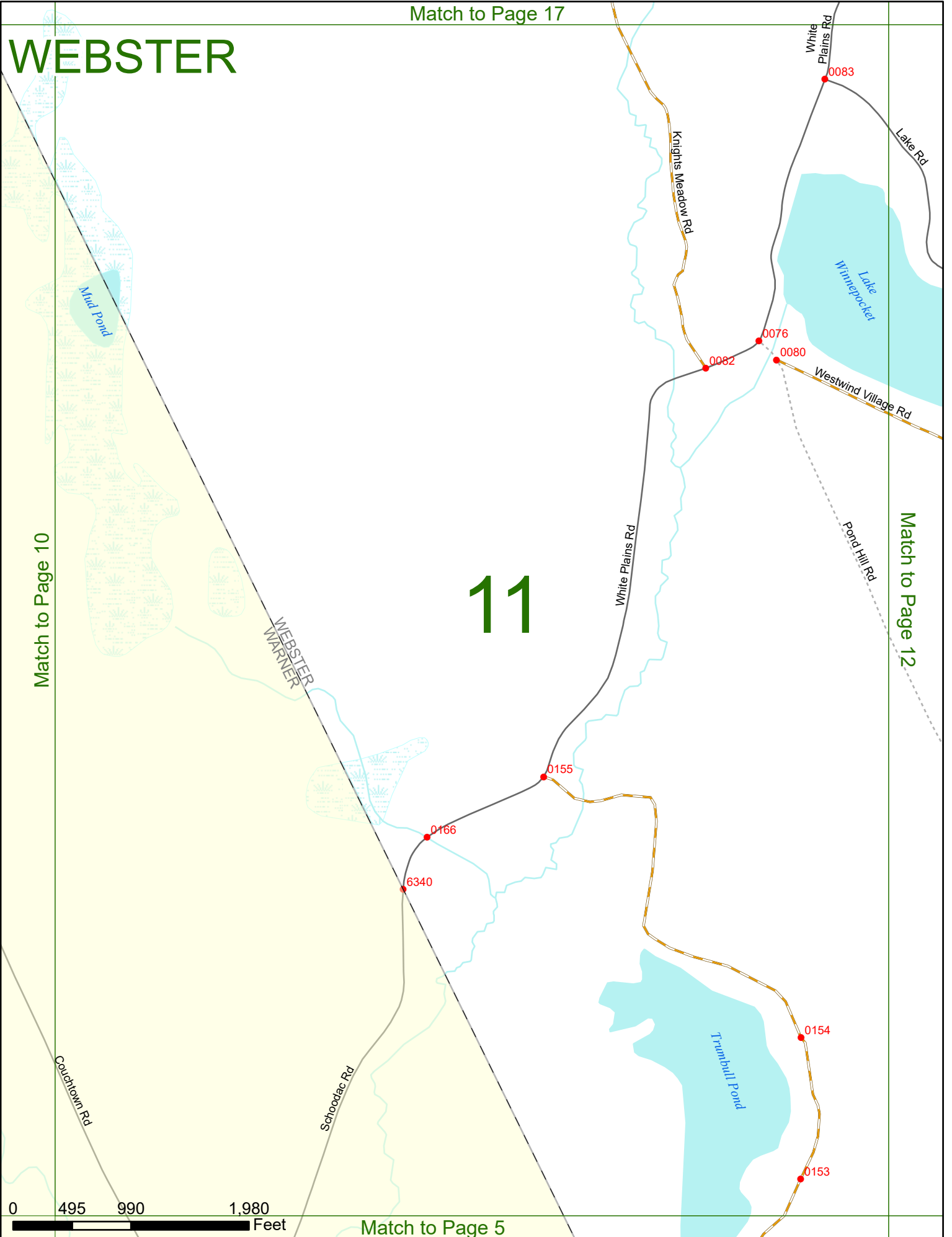
Match to Page 17

WEBSTER

Match to Page 10

Match to Page 12

11



Match to Page 5

0 495 990 1,980 Feet

WEBSTER

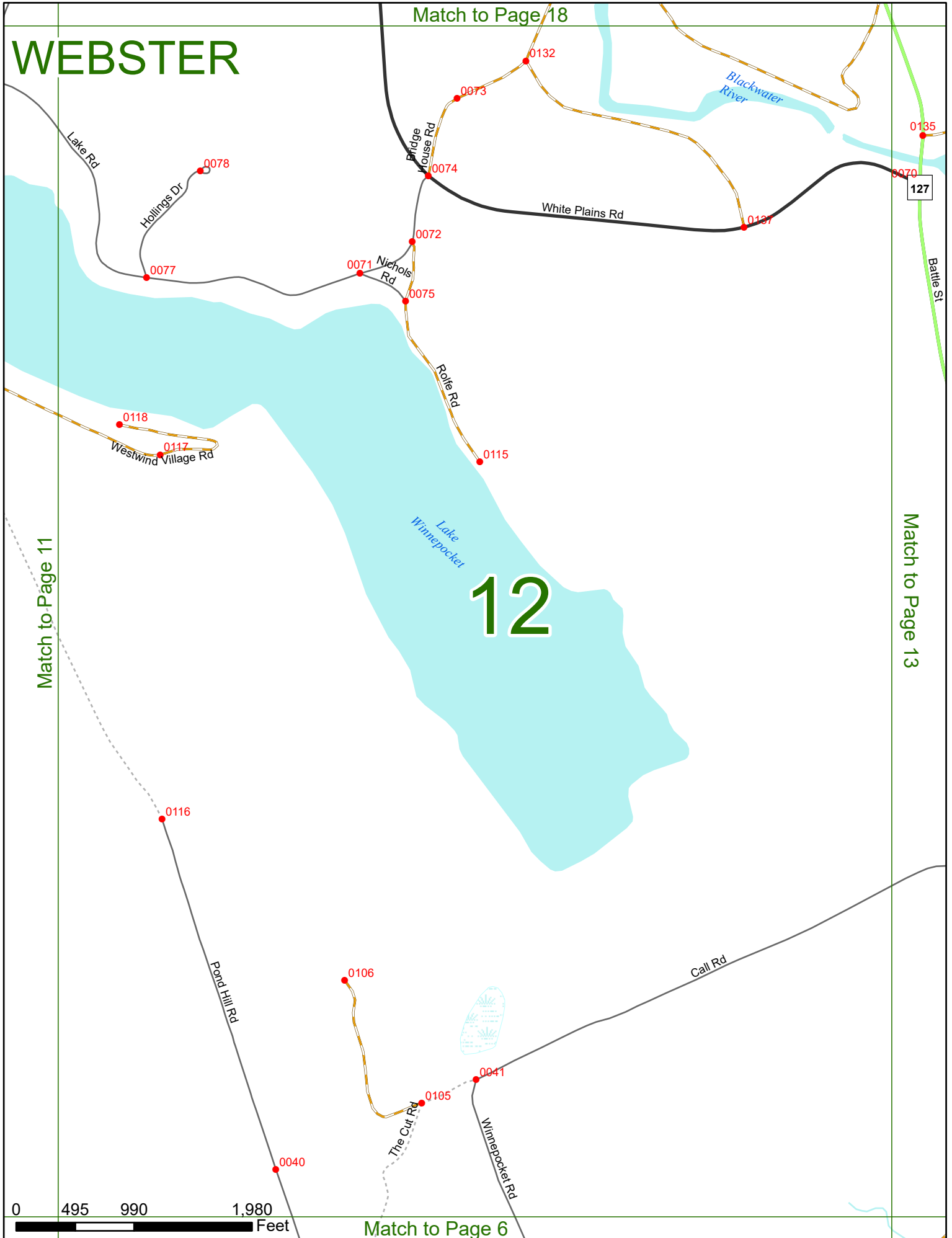
Match to Page 18

Match to Page 13

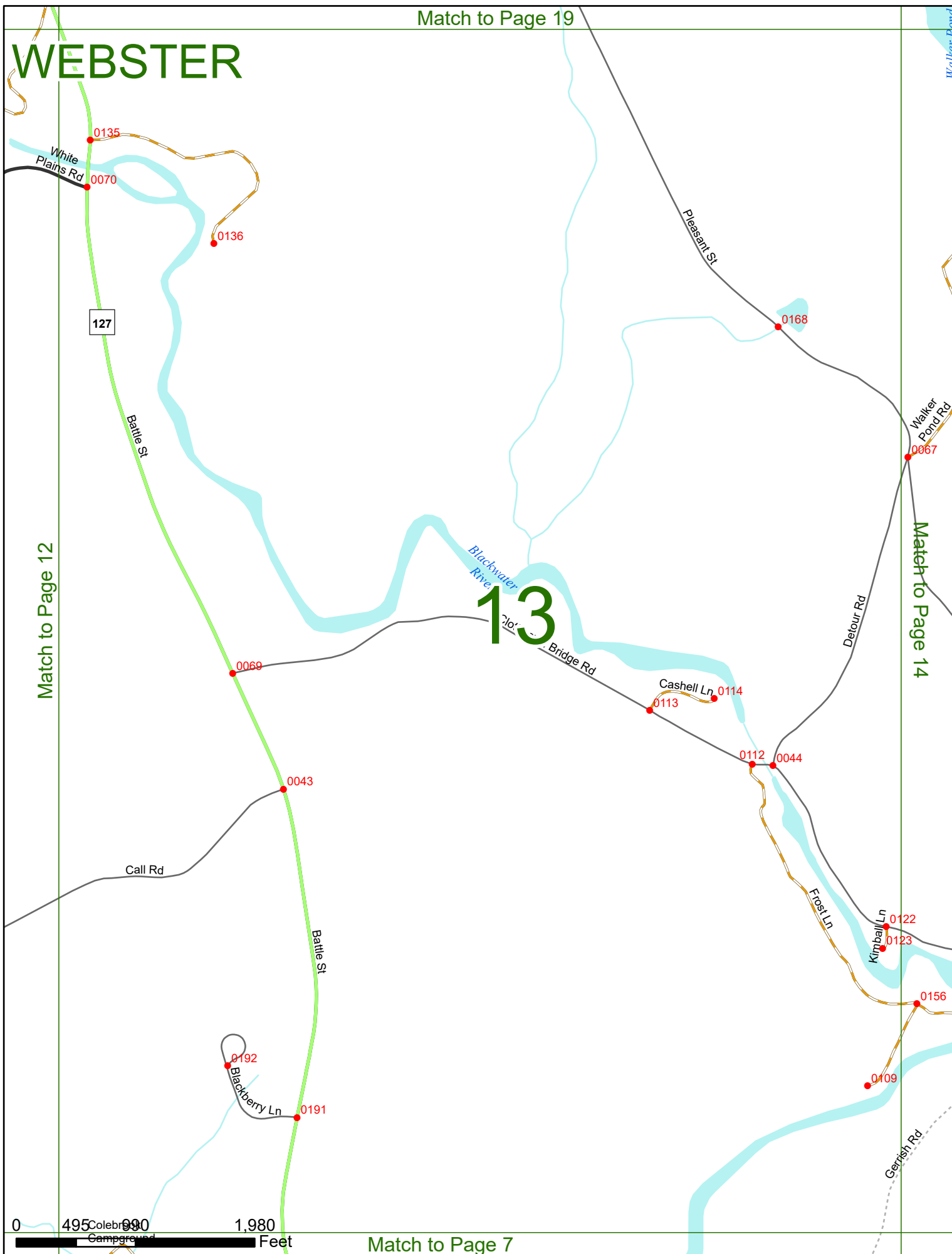
Match to Page 11

Match to Page 6

12



WEBSTER



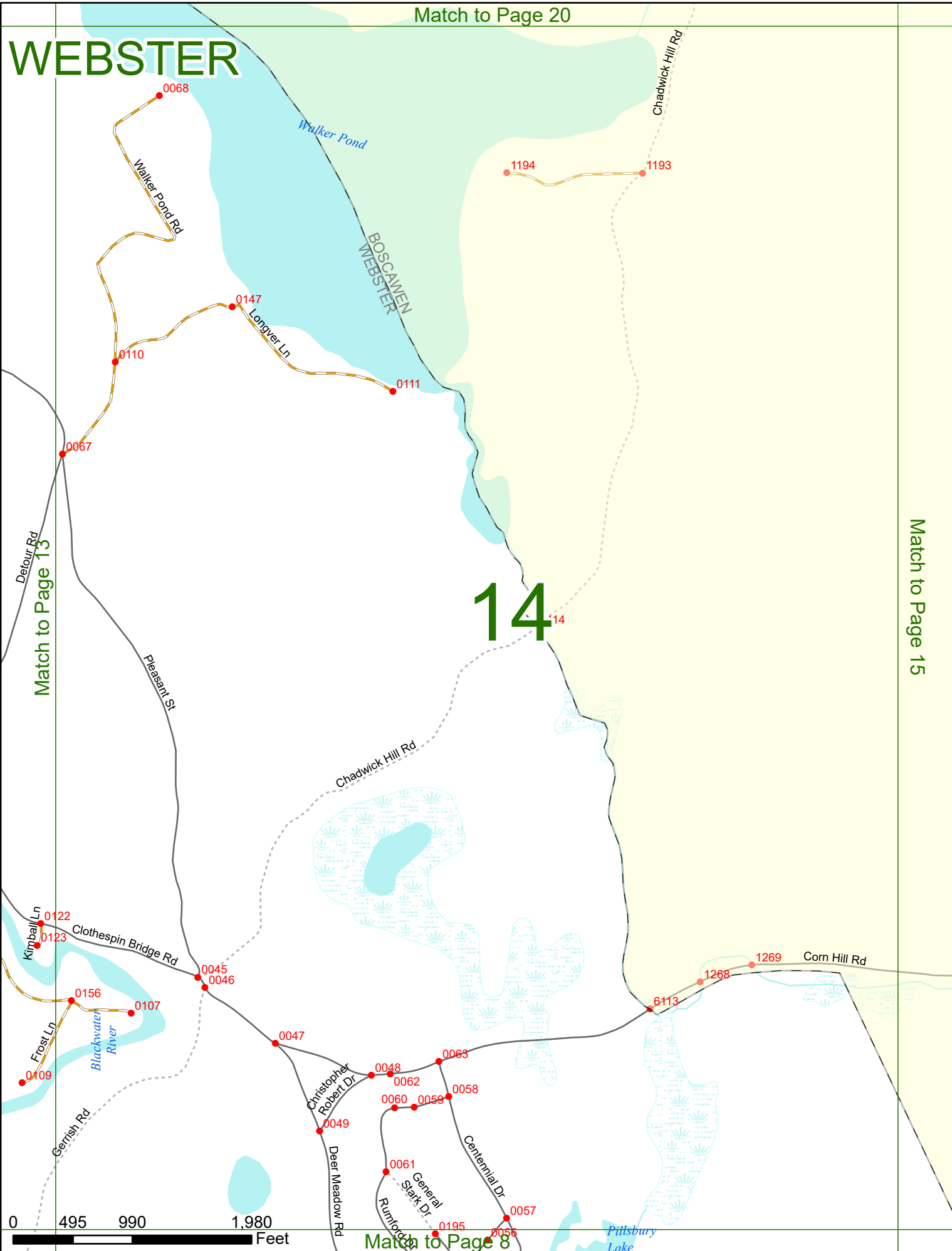
Match to Page 12

Match to Page 14

13



WEBSTER



Match to Page 13

Match to Page 15

14

Match to Page 8

0 495 990 1,980 Feet

Match to Page 0

WEBSTER

Match to Page 14

Match to Page 0

15

Corn Hill Rd 0049

0048

1237

1238

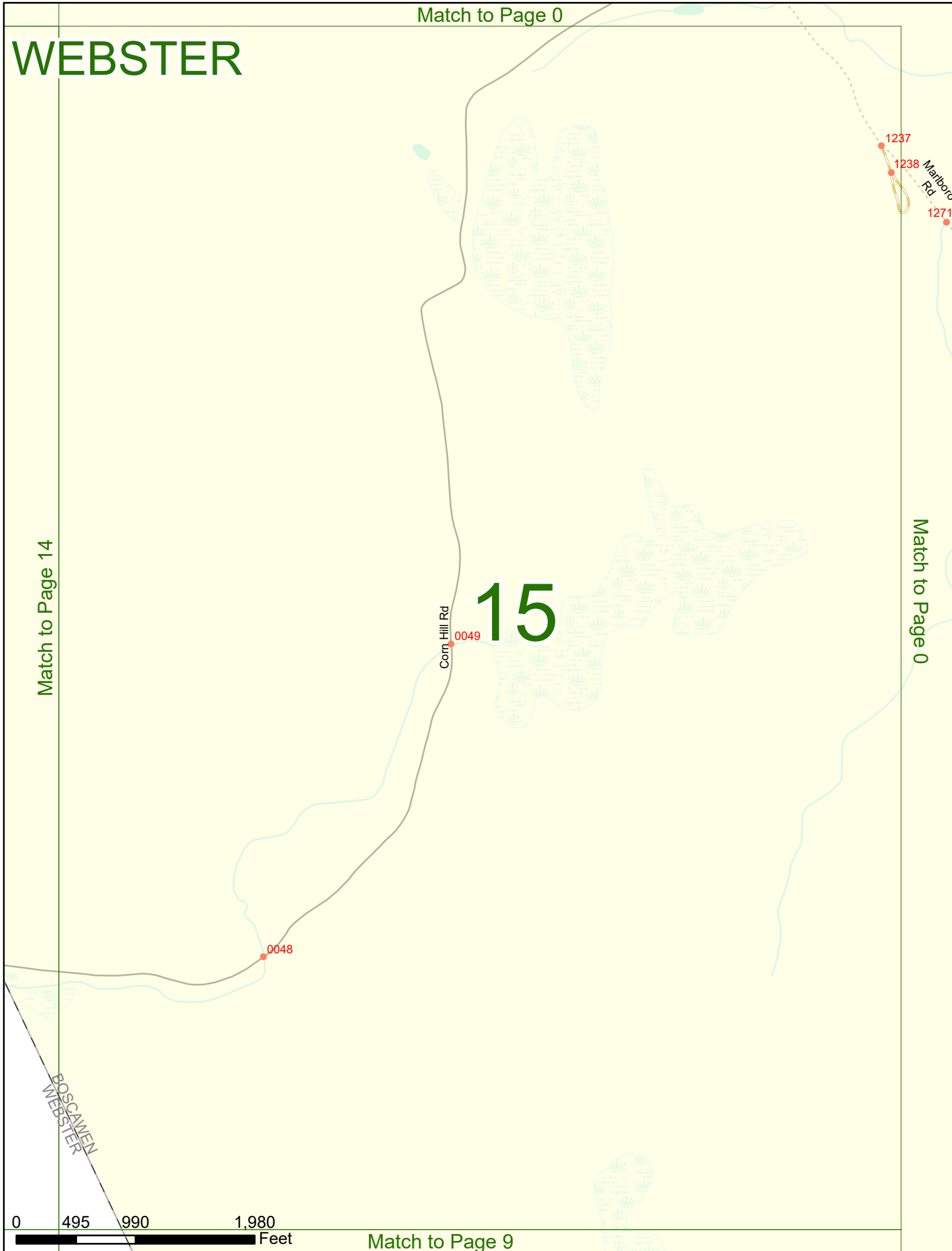
1271

Marlboro Rd

ROSCAMEN
WEBSTER

0 495 990 1,980 Feet

Match to Page 9



WEBSTER

Match to Page 0

W Couchtown Rd
0159
0160

0517
0522
0518
0515
Sixth Rd
First Rd

Couchtown Rd

Tucker Pond

SALISBURY
WEBSTER

16

Match to Page 0

SALISBURY
WARNER

Match to Page 17

6339

0316

Couchtown Rd

WEBSTER
WARNER

0 495 990 1,980 Feet

Match to Page 10



Match to Page 21

WEBSTER

SALISBURY
WEBSTER

6125

0188

Blackwater
River

Little Hill Rd

17

Match to Page 16

Match to Page 18

0101

0171

Dublin Ln

0172

0084

Knights
Meadow Rd

White Plains Rd

0 495 990 1,980 Feet

Match to Page 11

WEBSTER

Hemlock Hollow Rd
0121

0099

Province Rd
0124

0187

127

Battle St

0146
0100

0119

0120

0129

0157

Blackwater River

18

0088

Cogswell Woods Rd

0131

Potash Rd

0088

Guide Board Hill Rd

0177
0086

0087

0158

0176

0085

White Plains Rd


0162

Battle St

Pearson Hill Rd
0092
0159

Match to Page 17

Match to Page 19

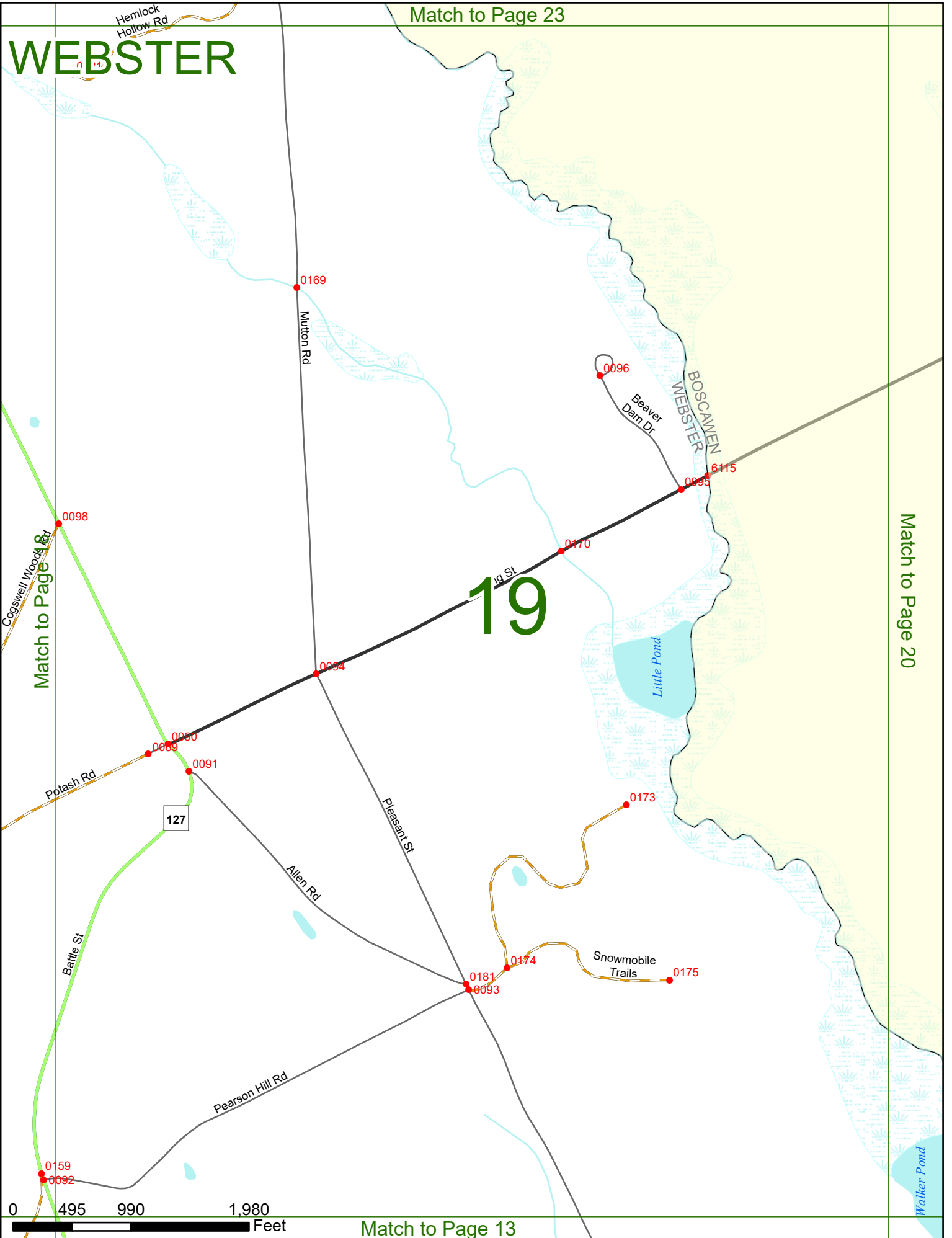


WEBSTER

Match to Page 23

Match to Page 20

19



Match to Page 13

Match to Page 0

WEBSTER



N Water St

Morse Hill Rd

Long St

Water St

Woodbury Farm Rd

20

Hardy Ln

Chadwick Hill Rd

Water St


High St

Match to Page 19

Match to Page 0

BOSCAWEN
WEBSTER

Walker Pond



Match to Page 14

0098
0097

1275

0100

1270

1246

1252

0096

0095

0093

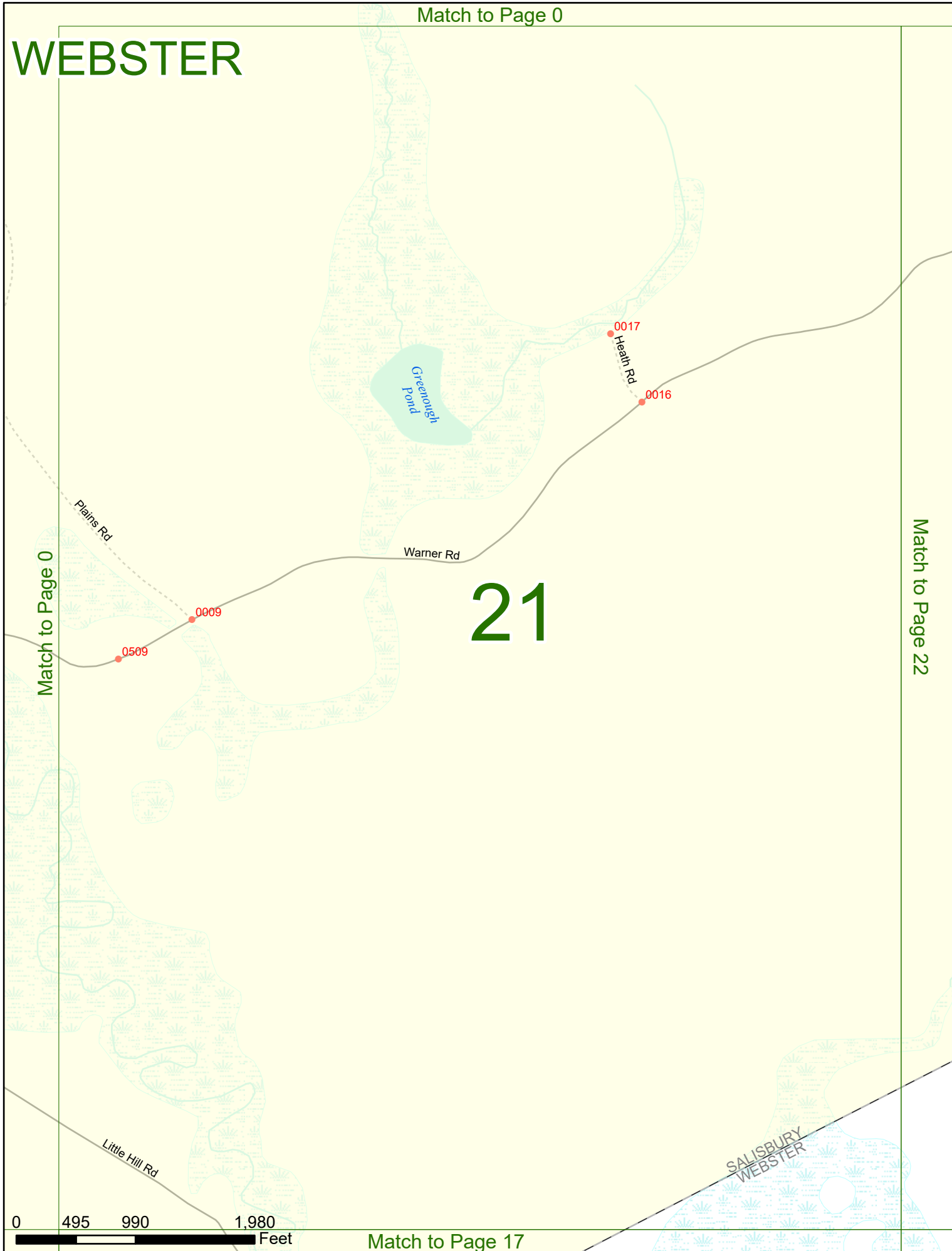
0092

1277

0091

1263


WEBSTER



Match to Page 0

Match to Page 22

21



SALISBURY
WEBSTER

WEBSTER

Match to Page 0

Hensmith Rd

0018

Warner Rd

127

Fellows Ln

0032

Match to Page 23

Match to Page 21

South Rd

22

0011

Brookside Dr

0010

6424

SALISBURY
WEBSTER

Battle St



Match to Page 18

WEBSTER

Match to Page 0

23

Match to Page 22

Match to Page 0



Match to Page 19

