



Maps and data sets are not guaranteed to be free from errors and omissions. Data is in a constant state of update and correction by various groups and agencies. Information displayed on this map is the best available at the time of publication.

2023 Nodal Reference Bookmap

LEGEND



NHDOT will accept crash locations based on the State of NH Uniform Police Traffic Accident Report.

Crash occurred on:

Option 1 Street Address
 123 Main Street

Option 2 Route No and/or Distance from NESW Intesecting Road, Bridge,
 Street name Intersecting Street Town/County line
 Main Street 500 E Oak Street

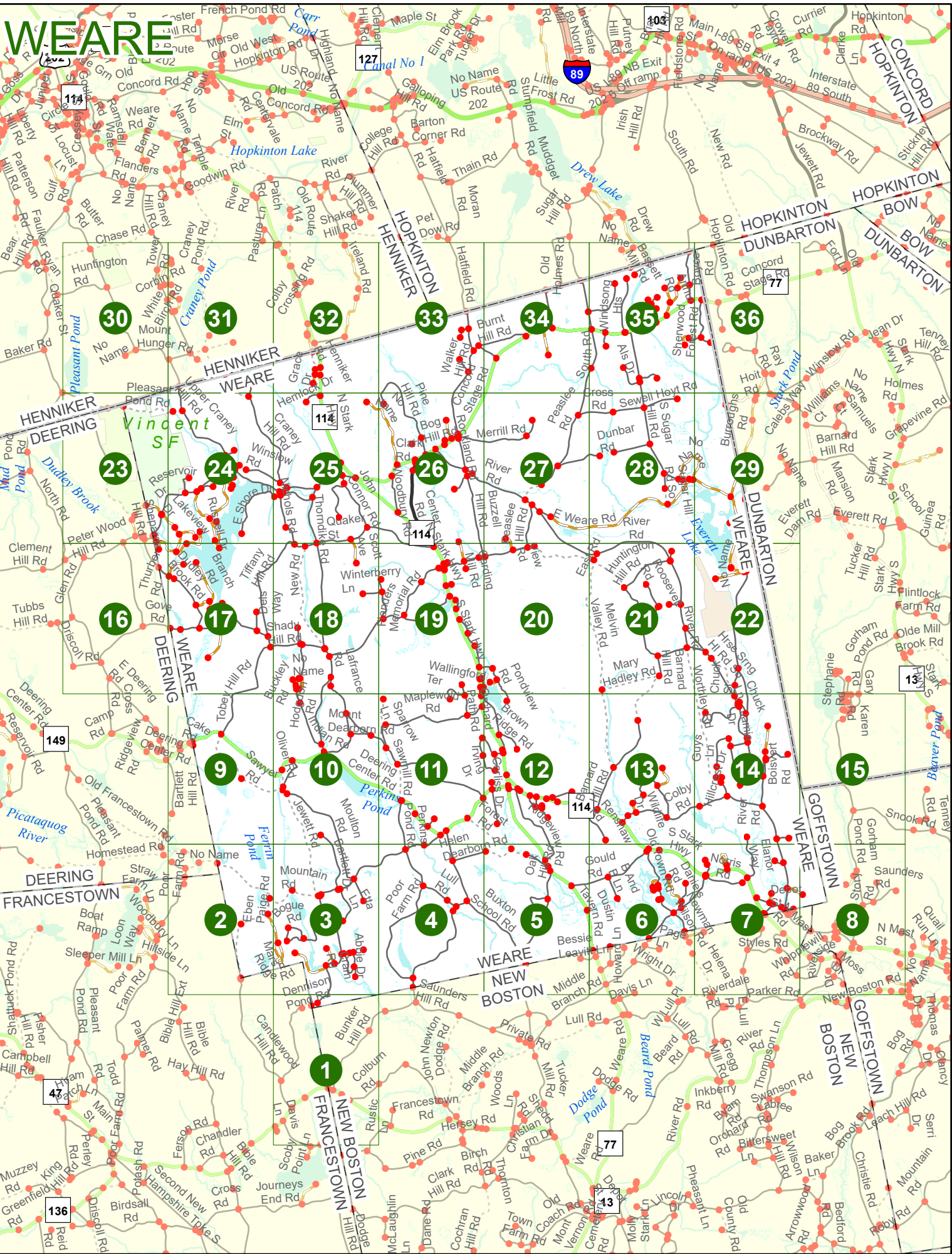
Option 3 First Node Distance from First Node Second Node
 515 212 632

Option 4 Route No and/or Mile Marker on Interstate Only NESW Mile (Marker)
 Street name
 189S 700 feet S 36.8

Option 3 – Example

Street Name Loudon Road
First Node 803
Distance from First Node 318 Ft
Second Node 813





WEARE

Match to Page 3

WEARE
FRANCESTOWN

WEARE
NEW BOSTON

Dennison Pond

1

NEW BOSTON
FRANCESTOWN

Match to Page 0

Match to Page 0

Candlewood Hill Rd

Bunker Hill Rd

0107

0427

136

6564

0195

0391

0189

Colburn Rd

New Boston Rd 0185

0070

Francestown Rd

0071

0221

0222

Dave

Scoby Rd

Scobie Rd

0 495 990 1,980 Feet

Match to Page 0

0155

0184

0416

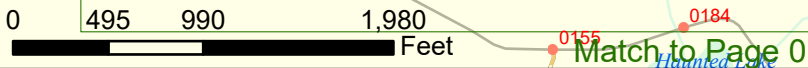
0271

0223

6563

0307

Cram Rd



Match to Page 9

WEARE

0004

0322

0306

0002

Bartlett Hill Rd

0003

6181

6182

DEERING
FRANCESTOWN

0220

Poor Farm Rd

0133

Match to Page 0

2

Mountain Rd

Ferrin Pond

0030

0348

Eben Paige Rd

0285

Match to Page 3

Marsh Ridge Rd

0349

WEARE
FRANCESTOWN

6562

0224

Candlewood Hill Rd

Bible Hill Ext

0 495 990 1,980 Feet

Match to Page 0

Match to Page 10

WEARE

Ferrin Pond

Eben Paige Rd

Match to Page 2

Marsh Ridge Rd

Jewett Rd

Barklett Dr

Moulton Rd

Mountain Rd

Lawrence Rd

Ella Ln

Mountain School Rd

Balch Hill Rd

Fladstone Cir

Abbie Dr

Lorden Ln

Cram Rd

Gettings Rd


Bogue Rd

WEARE
FRANCESTOWN

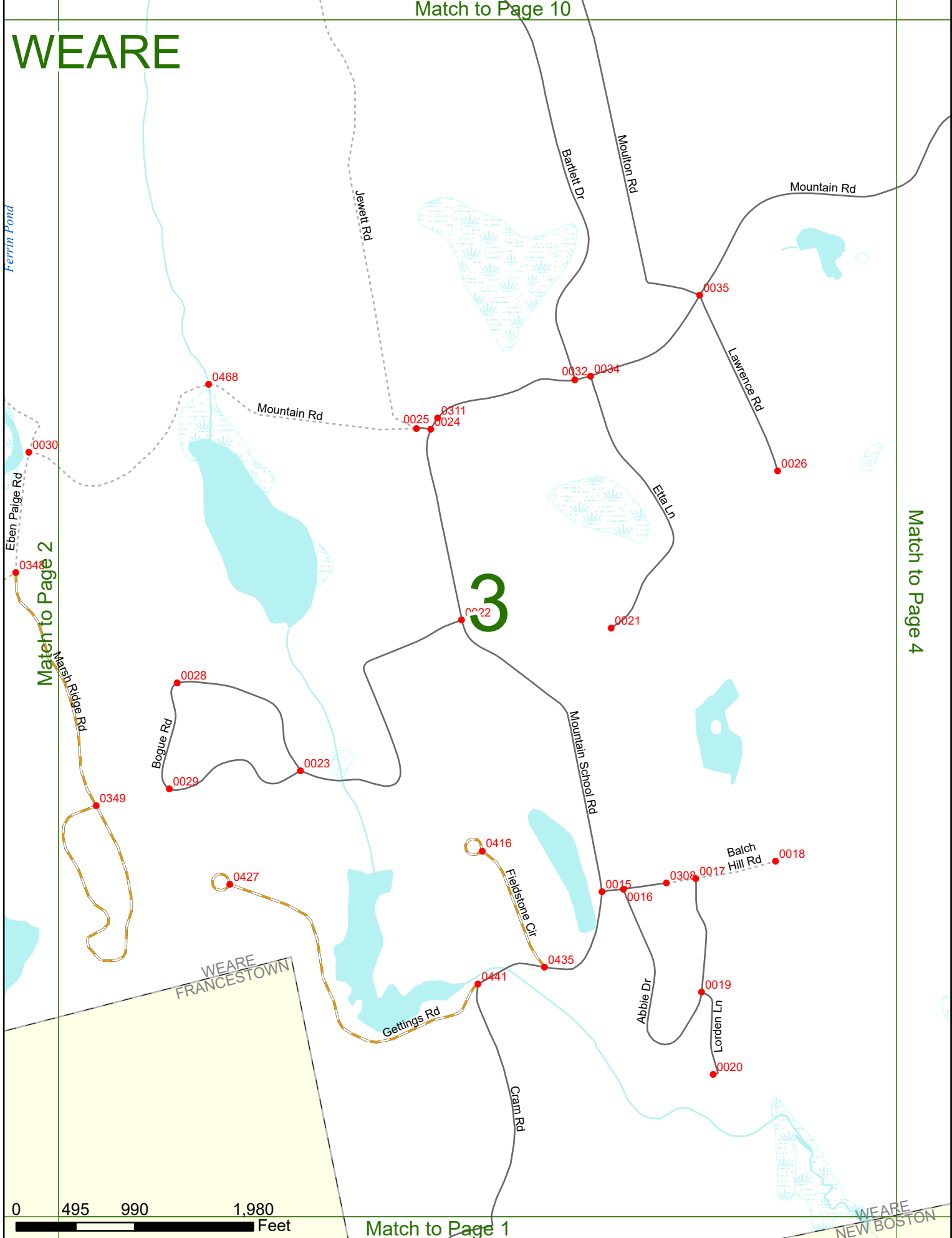
WEARE
NEW BOSTON

Match to Page 4

3



Match to Page 1




WEARE

Match to Page 11

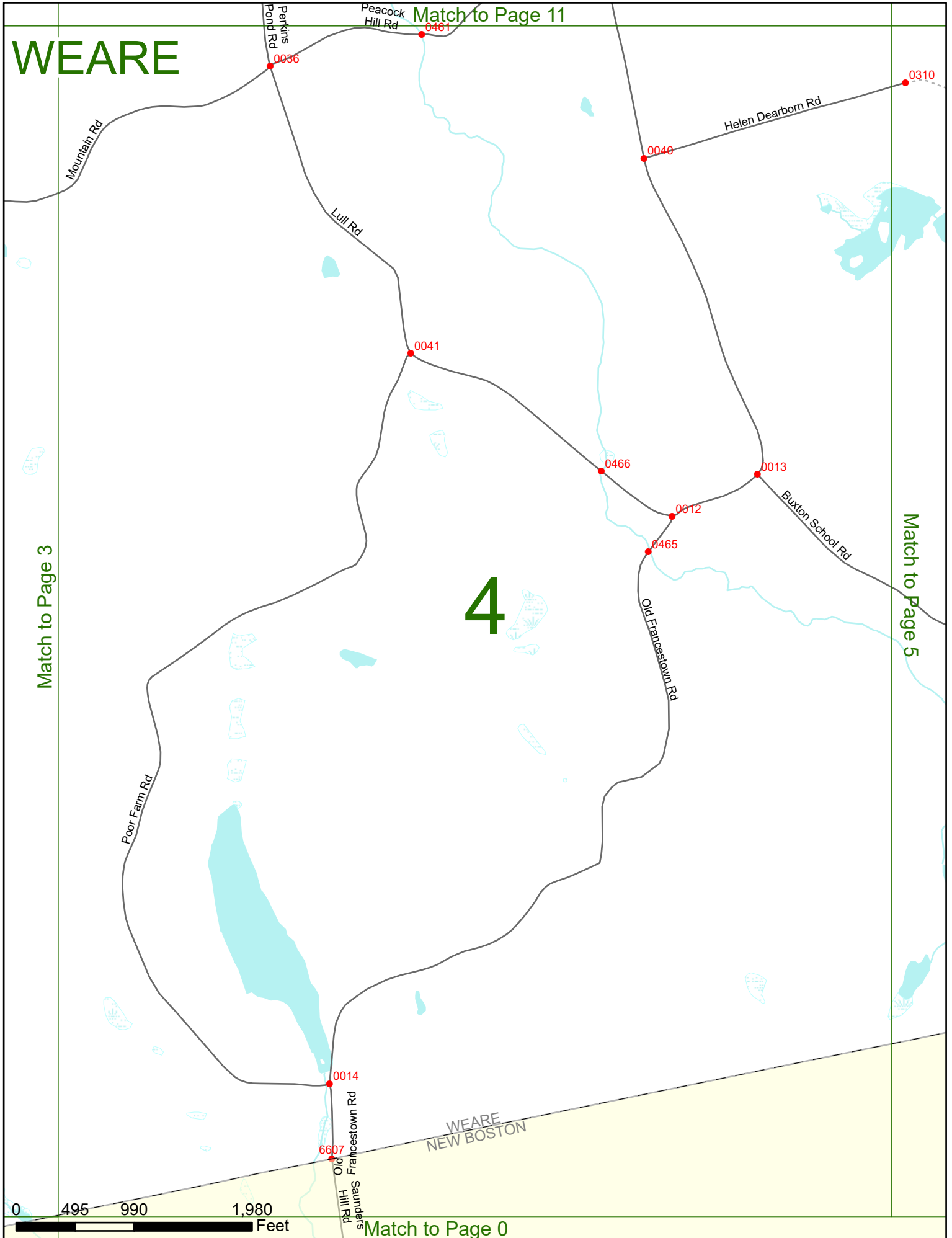
4

Match to Page 3

Match to Page 5



Match to Page 0



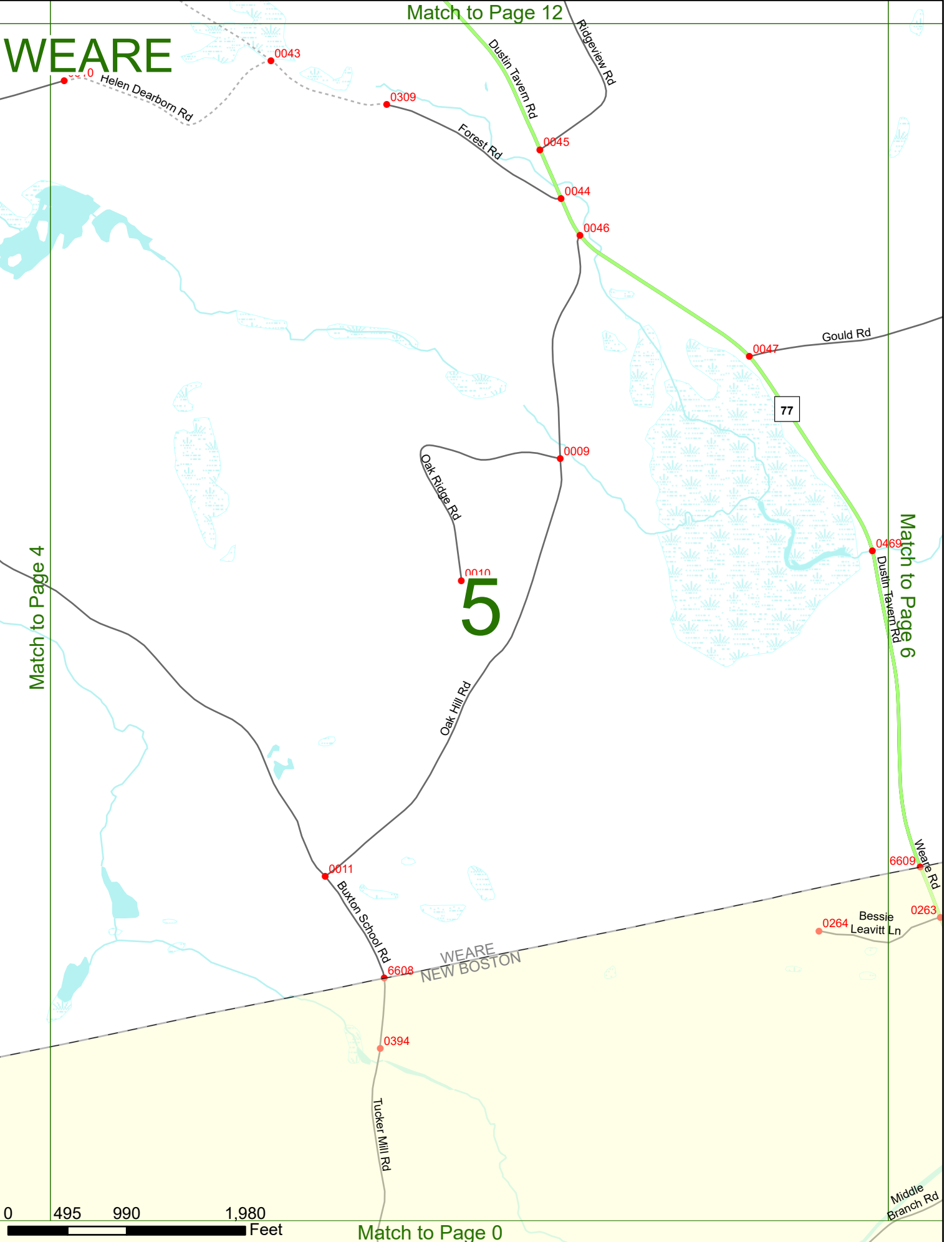
WEARE

Match to Page 12

Match to Page 4

Match to Page 6

5

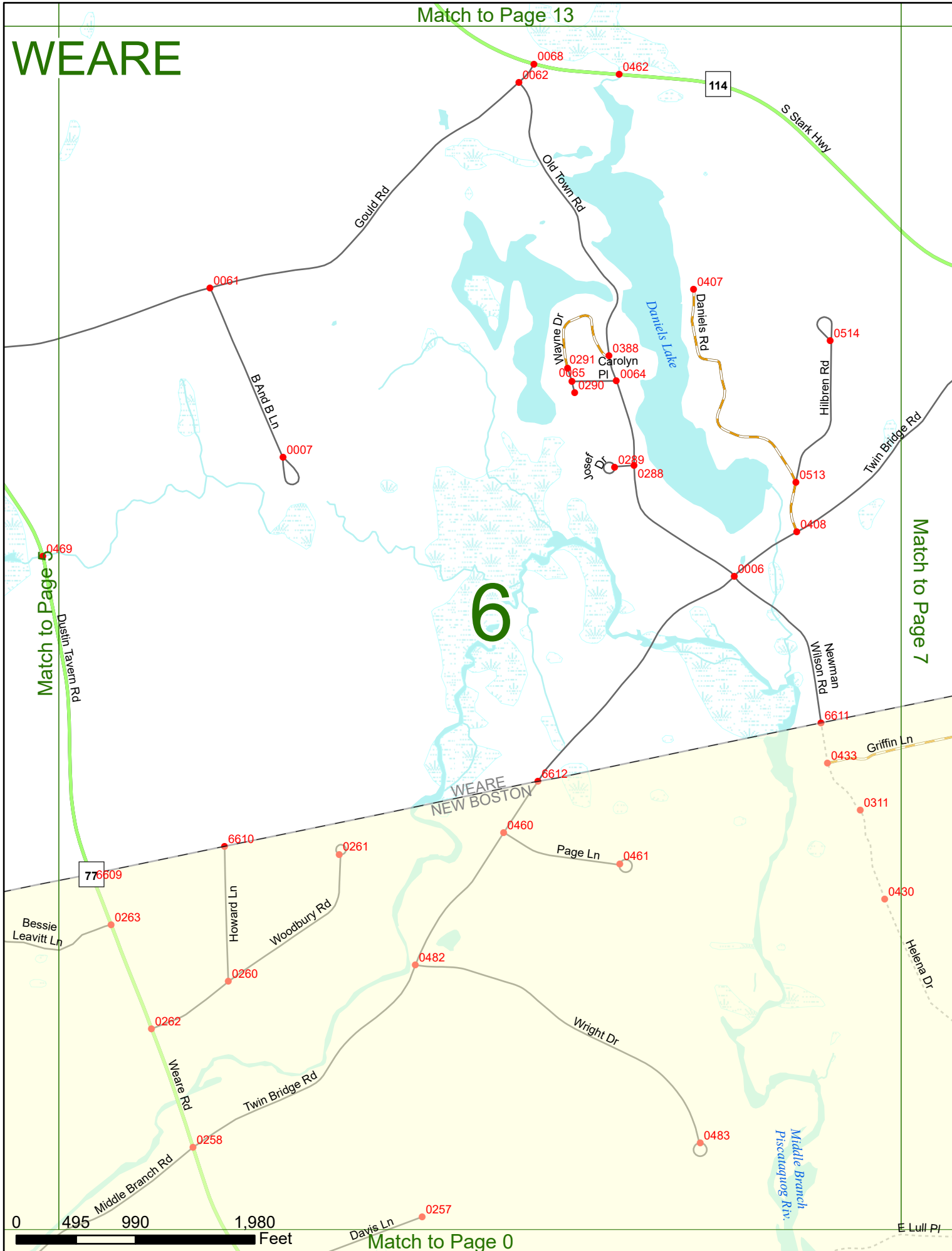


0 495 990 1,980 Feet

Match to Page 0

Match to Page 13

WEARE



Match to Page 5
Dustin Tavern Rd

Match to Page 7

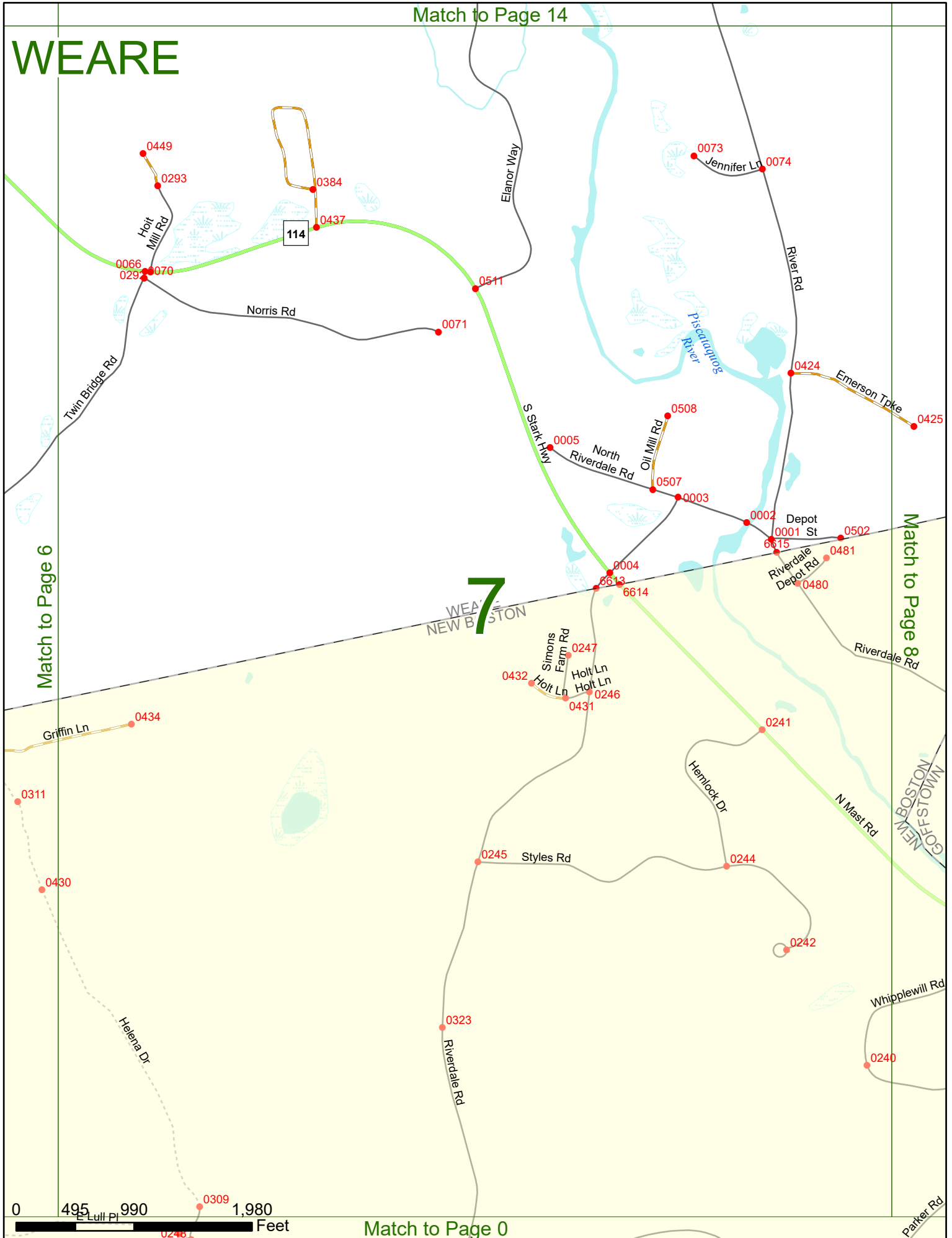
6

0 495 990 1,980 Feet

Match to Page 0

E Lull Pl

WEARE



Match to Page 6

Match to Page 8

7

0 495 990 1,980 Feet

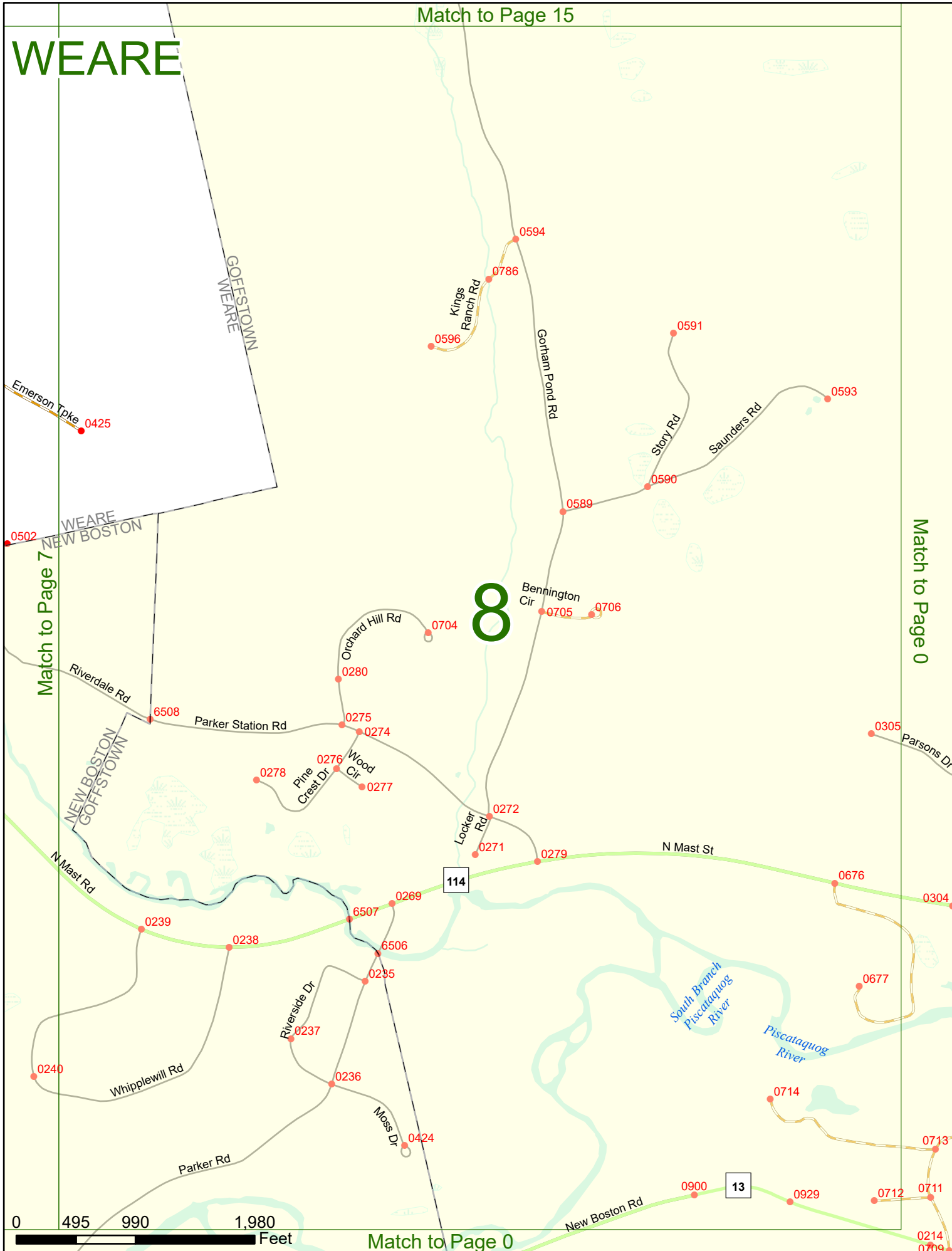
0248

Match to Page 0

NEW BOSTON
GOLFSTOWN

Parker Rd

WEARE



Match to Page 7

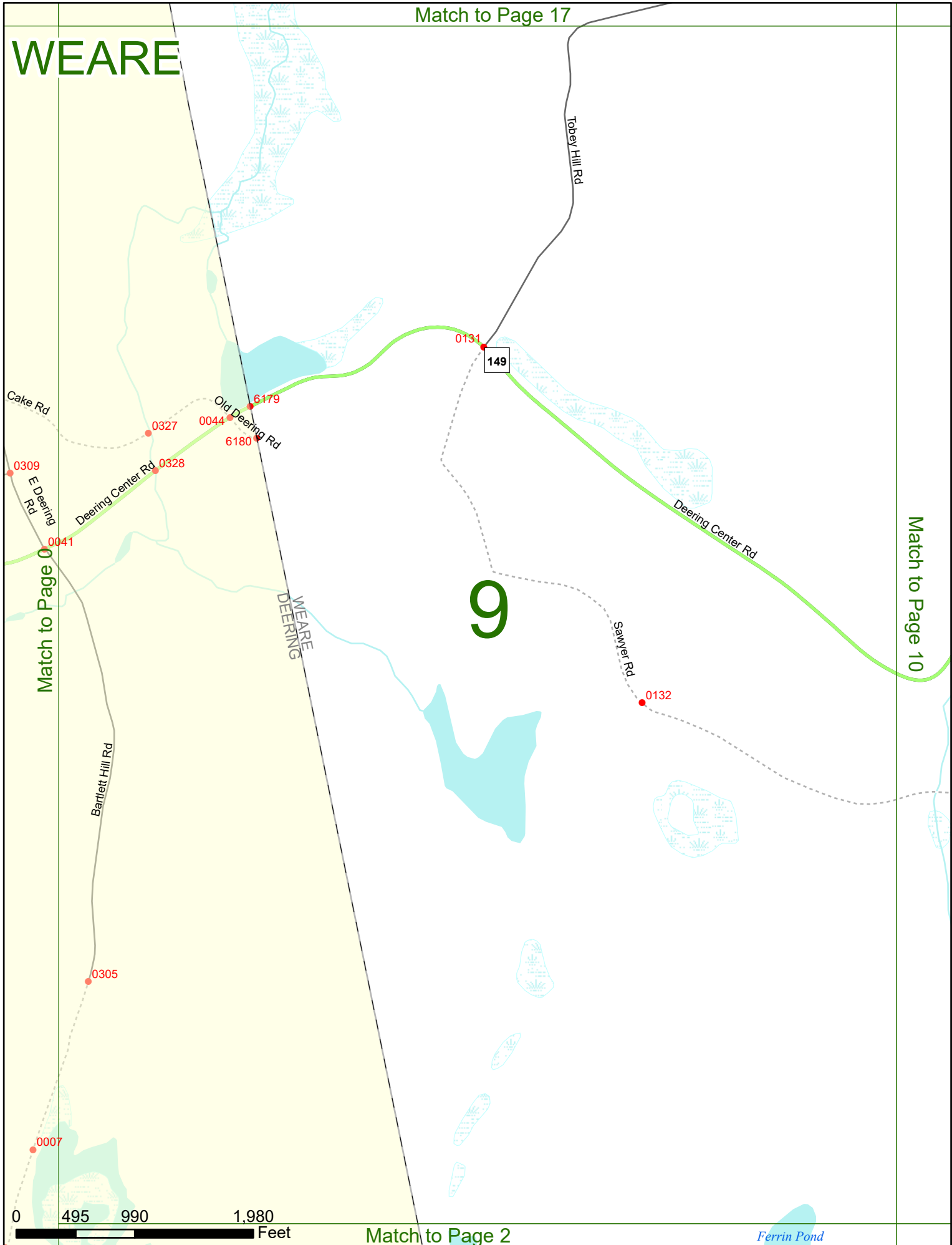
Match to Page 0



Match to Page 0

Match to Page 17

WEARE




Match to Page 10

9

Match to Page 0

Match to Page 2



Ferrin Pond

WEARE

Match to Page 18

0506

Buckley Rd
0476

Hodgdon Rd

Indian Rd

0123

LaFrance Rd

Gouver Rd

Sparrow Ln

Maplewood Rd

0122

0121

0126

Mount Dearborn Rd

0124

0125

149

Match to Page 11

Match to Page 9

0130

10

Deering Center Rd

0127

Oliver Rd

Deering Center Rd

0128

Sawyer Rd

0129

0031


Perkins Pond

Moulton Rd

Jewett Rd

0033

Bartlett Dr



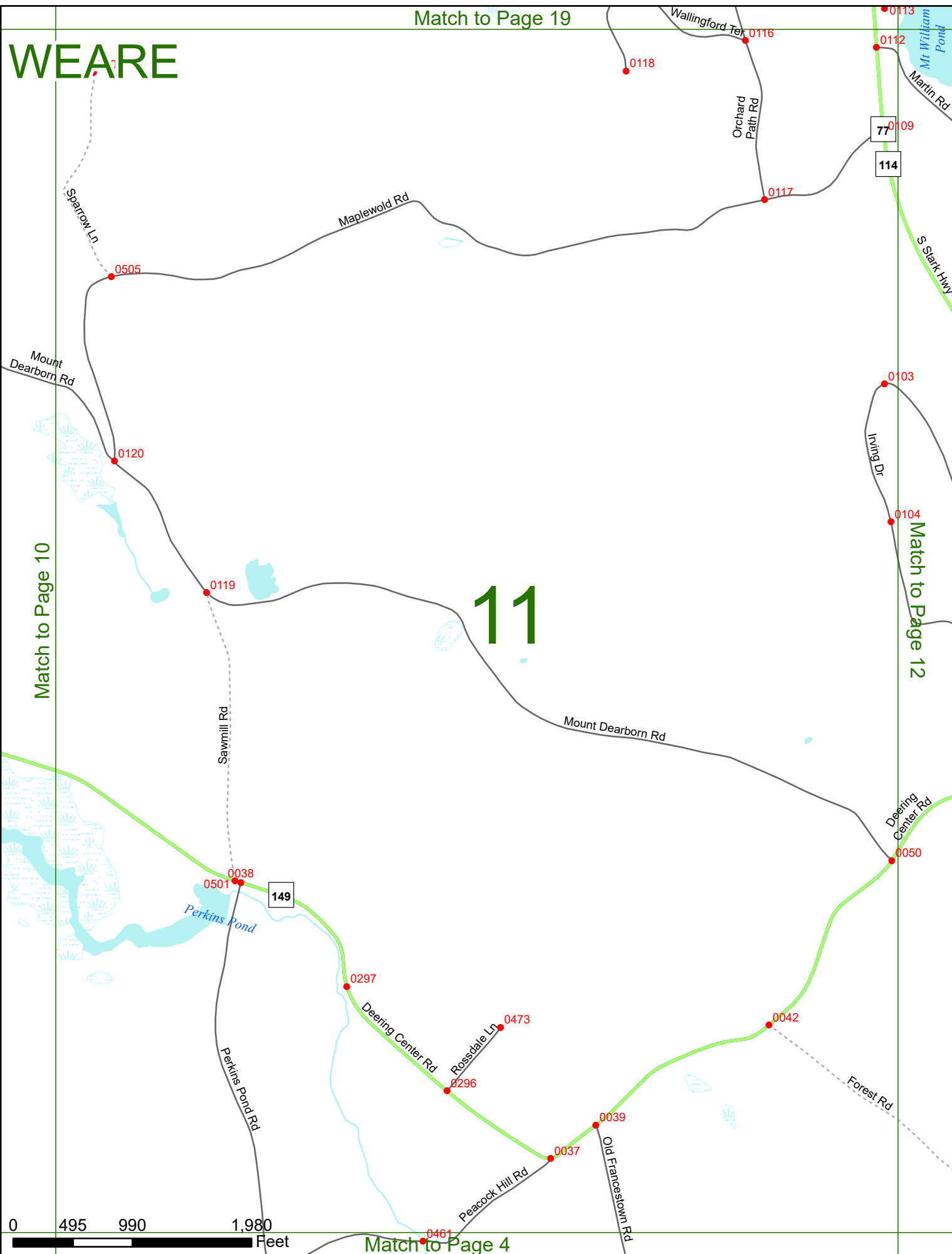
Match to Page 3

WEARE

Match to Page 10

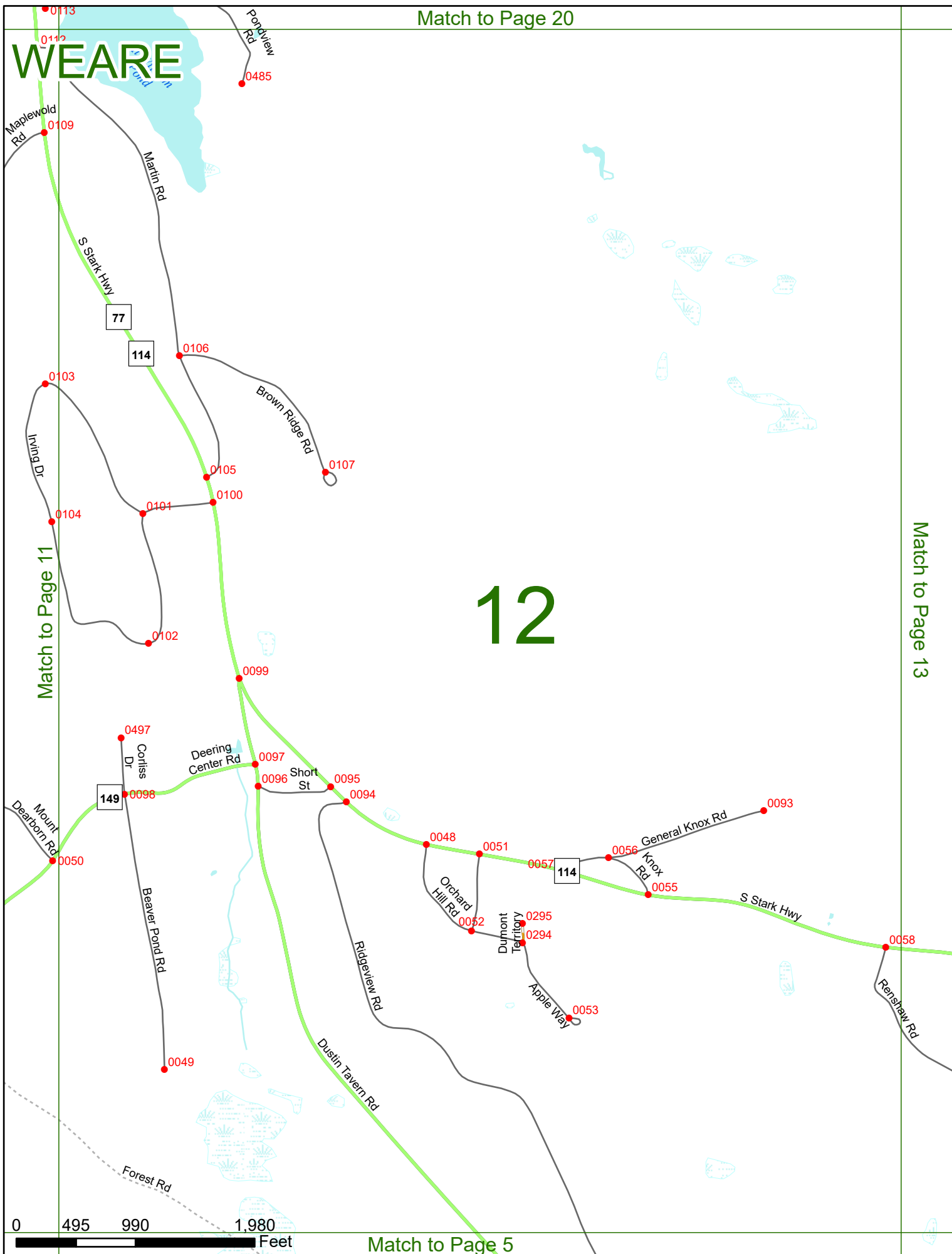
Match to Page 12

11



WEARE

12



Match to Page 21

WEARE

Worthley Rd

0313

Mevin Valley Rd

Barnard Hill Rd

0092

13

0496

Eastman Way

Match to Page 14

Match to Page 12

Rolling Hill Dr

0490

0355

Wildlife Dr

0354

0464

0063

114

0489

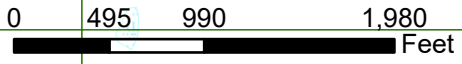
Colby Rd

0069

Renshaw Rd

0060

S Stark Hwy



Match to Page 6

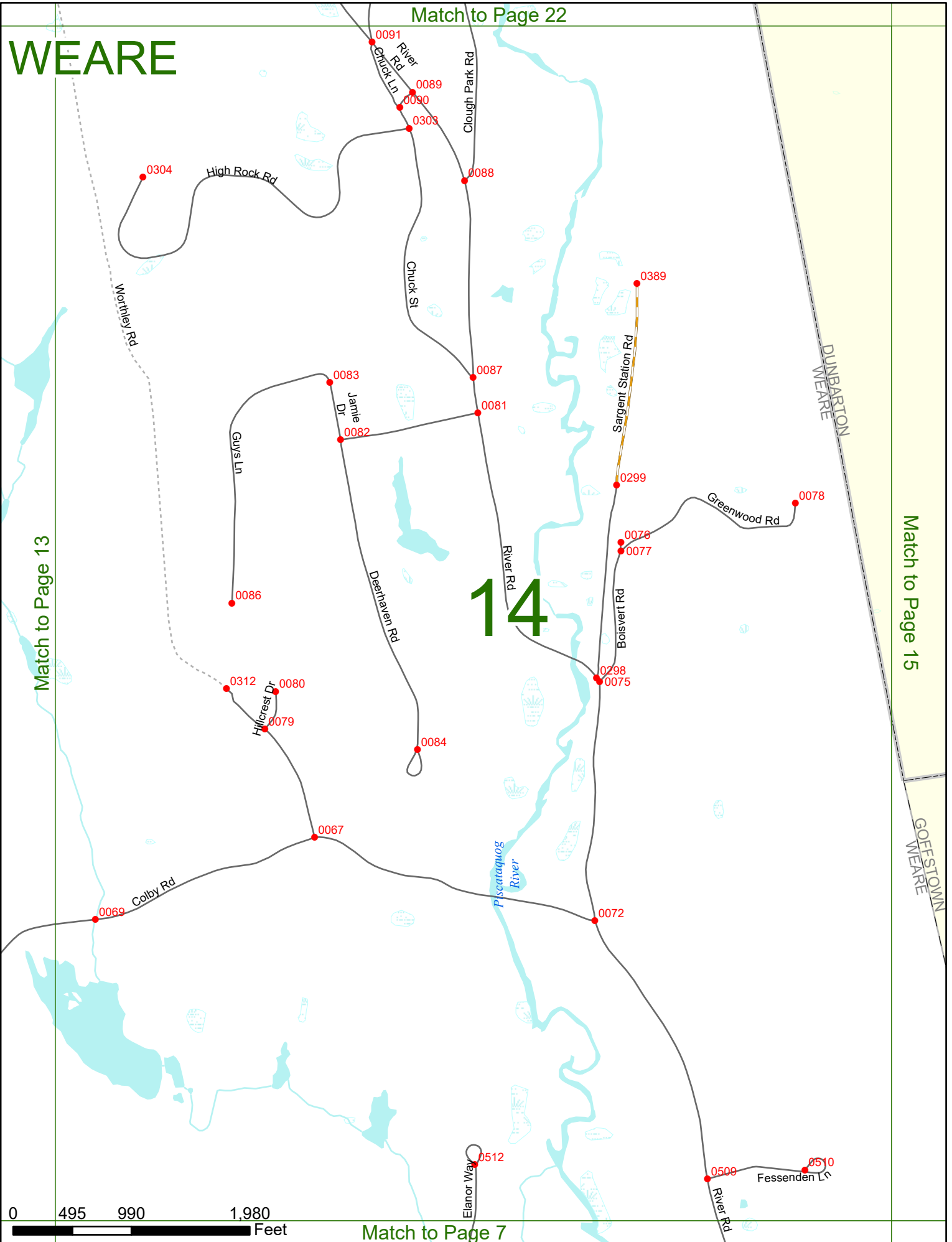
WEARE

Match to Page 22

Match to Page 13

Match to Page 15

14



GOFFSTOWN
WEARE

0 495 990 1,980 Feet

Match to Page 7

WEARE

Match to Page 0

Gorham Pond

- 0324
- 0326
- 0026
- 0027
- 0028
- 0325
- 0024
- 0025
- 0322
- 0323
- 0023
- 0022
- 0321
- 0020

Gorham Pond Rd

15

Match to Page 0

DUNBARTON
GOFFSTOWN

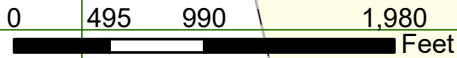
8401

0599

Snook Rd

Gorham Pond Rd

GOFFSTOWN
WEARE



Match to Page 8

WE ARE

Match to Page 23

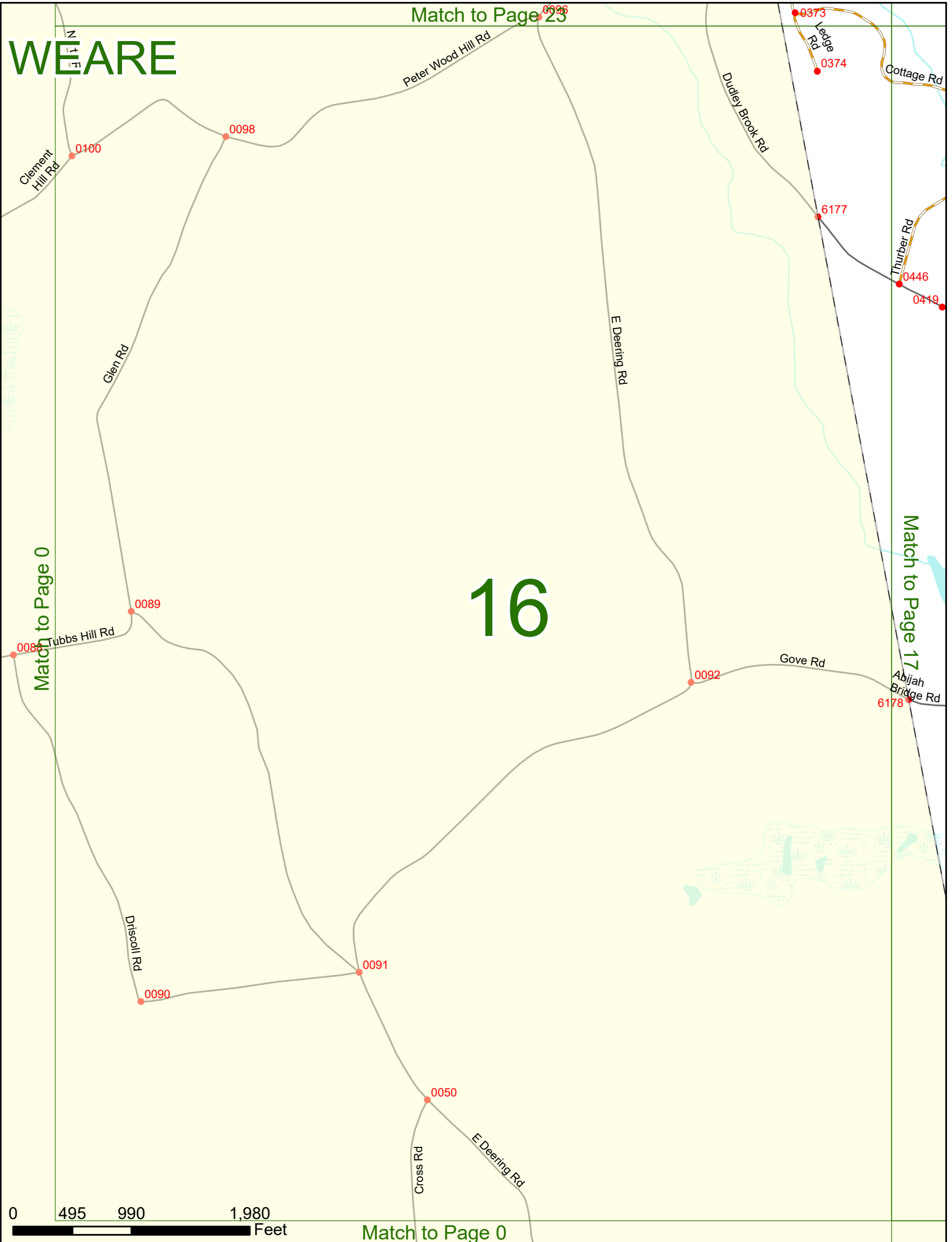
16

Match to Page 0

Match to Page 17

0 495 990 1,980 Feet

Match to Page 0



WEARE

Match to Page 24

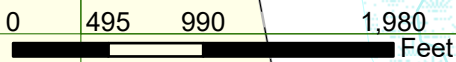
Weare Reservoir

17

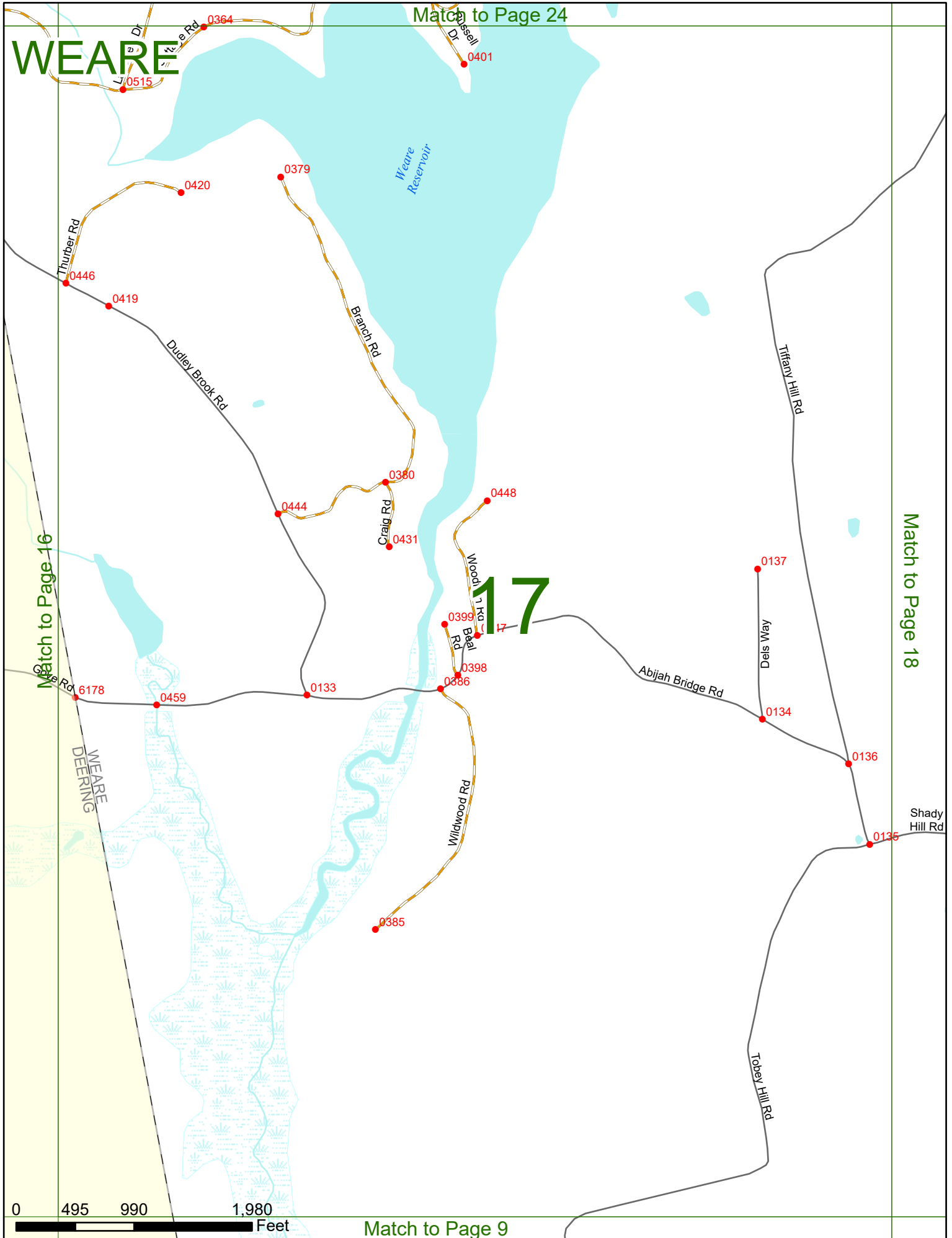
Match to Page 18

Match to Page 16

Shady Hill Rd

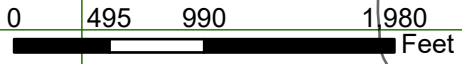
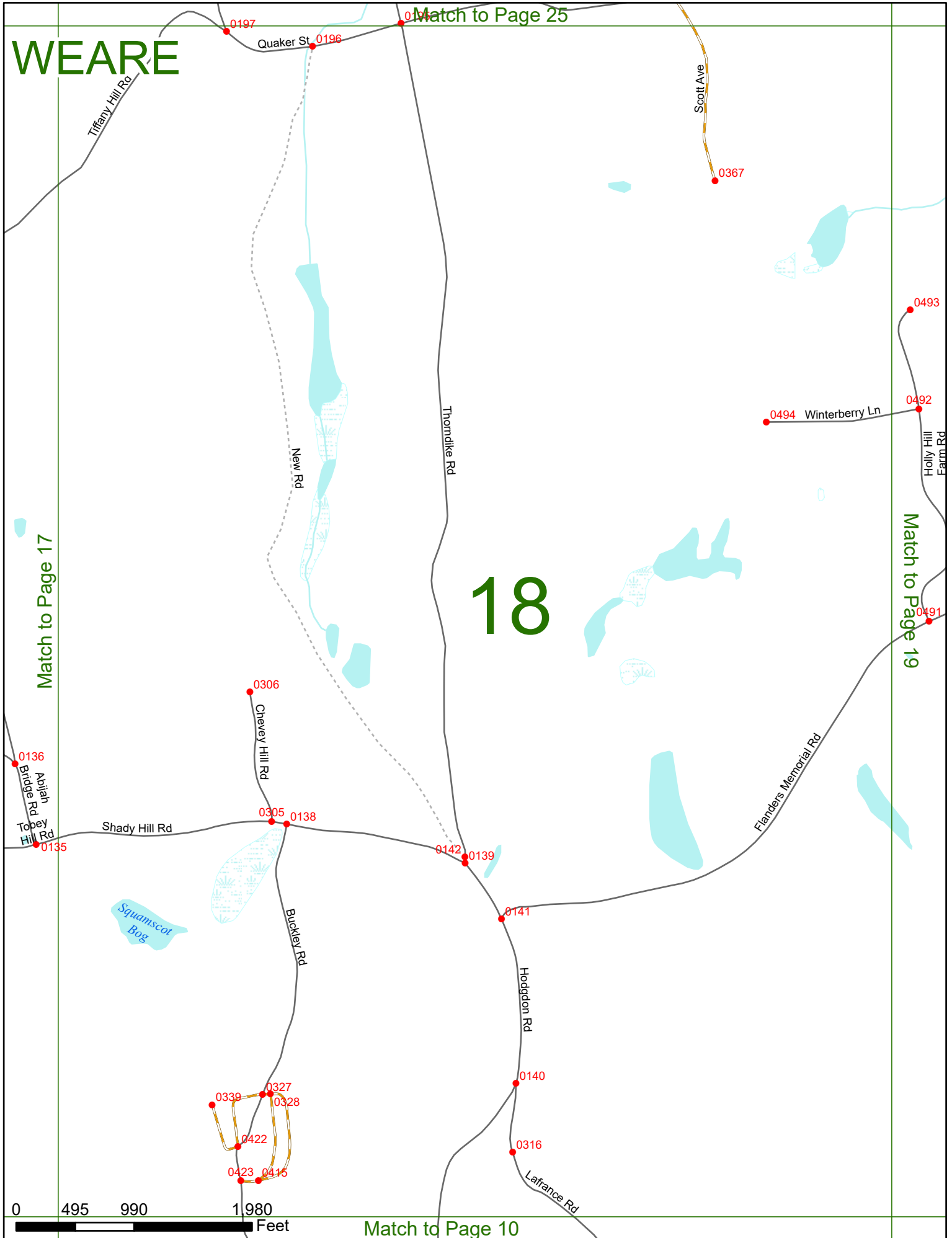


Match to Page 9



WEARE

18



Match to Page 10

WEARE

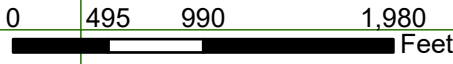
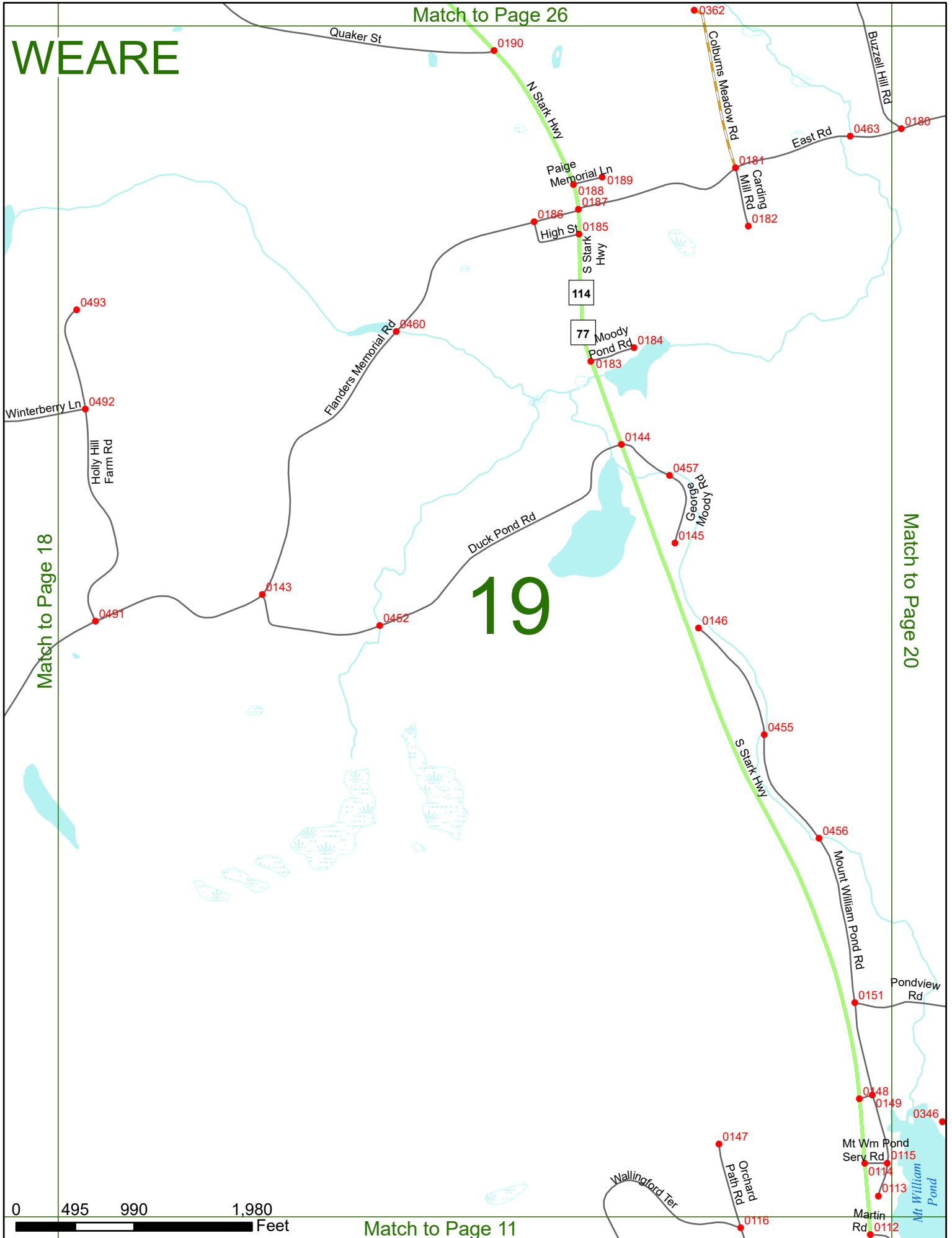
Match to Page 26

19

Match to Page 20

Match to Page 18

Match to Page 11



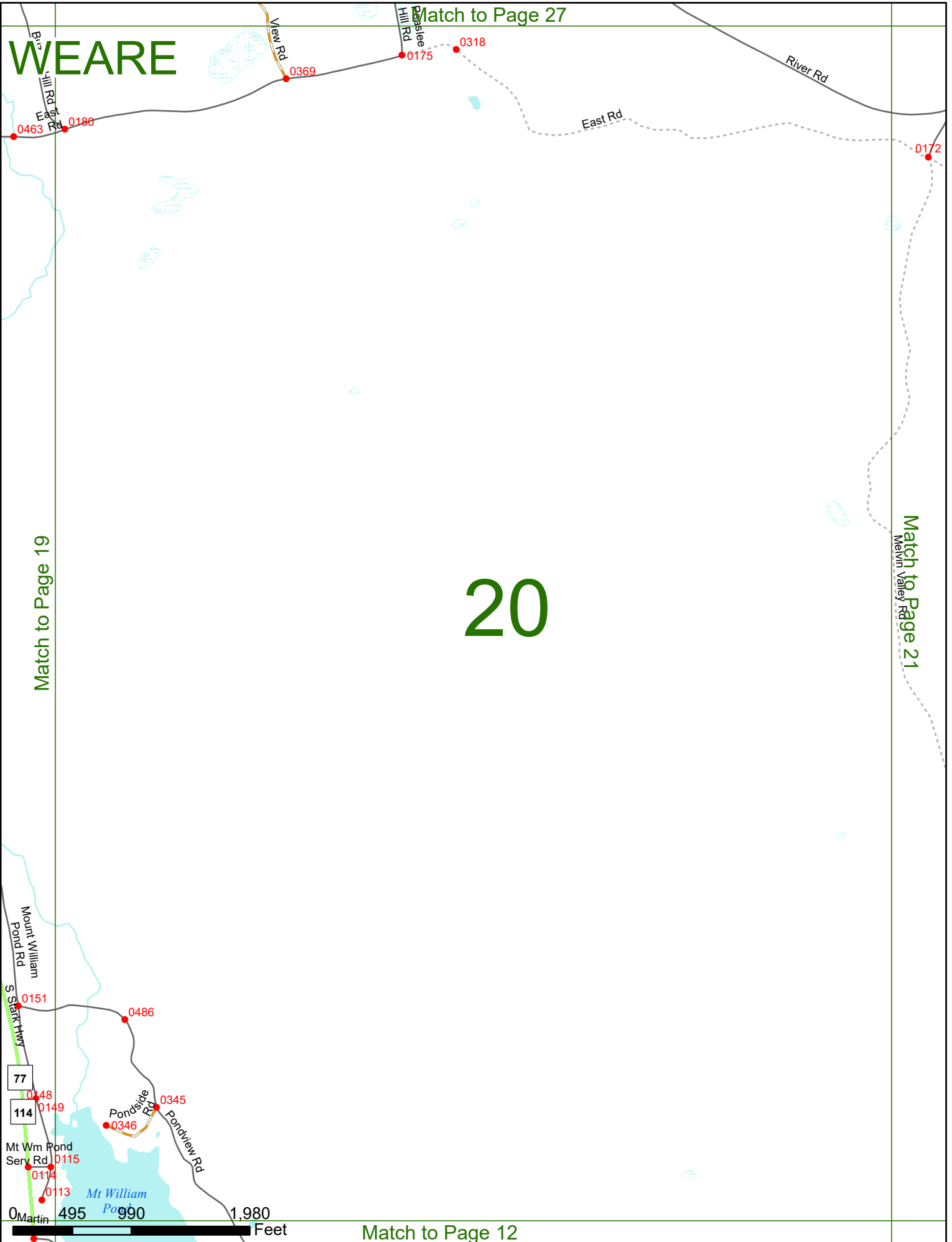
WEARE

Match to Page 27

20

Match to Page 19

Match to Page 21



77

114

Mt Wm Pond
Sery Rd

0114

0113

0 Martin

0

495

990

1,980

Feet

Match to Page 12

Mount William
Pond Rd

S Stark Hwy

0151

0148

0149

0115

0114

0113

0

0346

0345

0346

0113

0

0

0

0486

0486

0345

0346

0345

0346

0113

0

0

0

0486

0486

0345

0346

0345

0346

0113

0

0

0

0486

0486

0345

0346

0345

0346

0113

0

0

0

0486

0486

0345

0346

0345

0346

0113

0

0

0

0486

0486

0345

0346

0345

0346

0113

0

0

0

0486

0486

0345

0346

0345

0346

0113

0

0

0

0486

0486

0345

0346

0345

0346

0113

0

0

0

0486

0486

0345

0346

0345

0346

0113

0

0

0

0486

0486

0345

0346

0345

0346

0113

0

0

0

0486

0486

0345

0346

0345

0346

0113

0

0

0

0486

0486

0345

0346

0345

0346

0113

0

0

0

0486

0486

0345

0346

0345

0346

0113

0

0

0

0

WEARE

Match to Page 28

Everett Lake

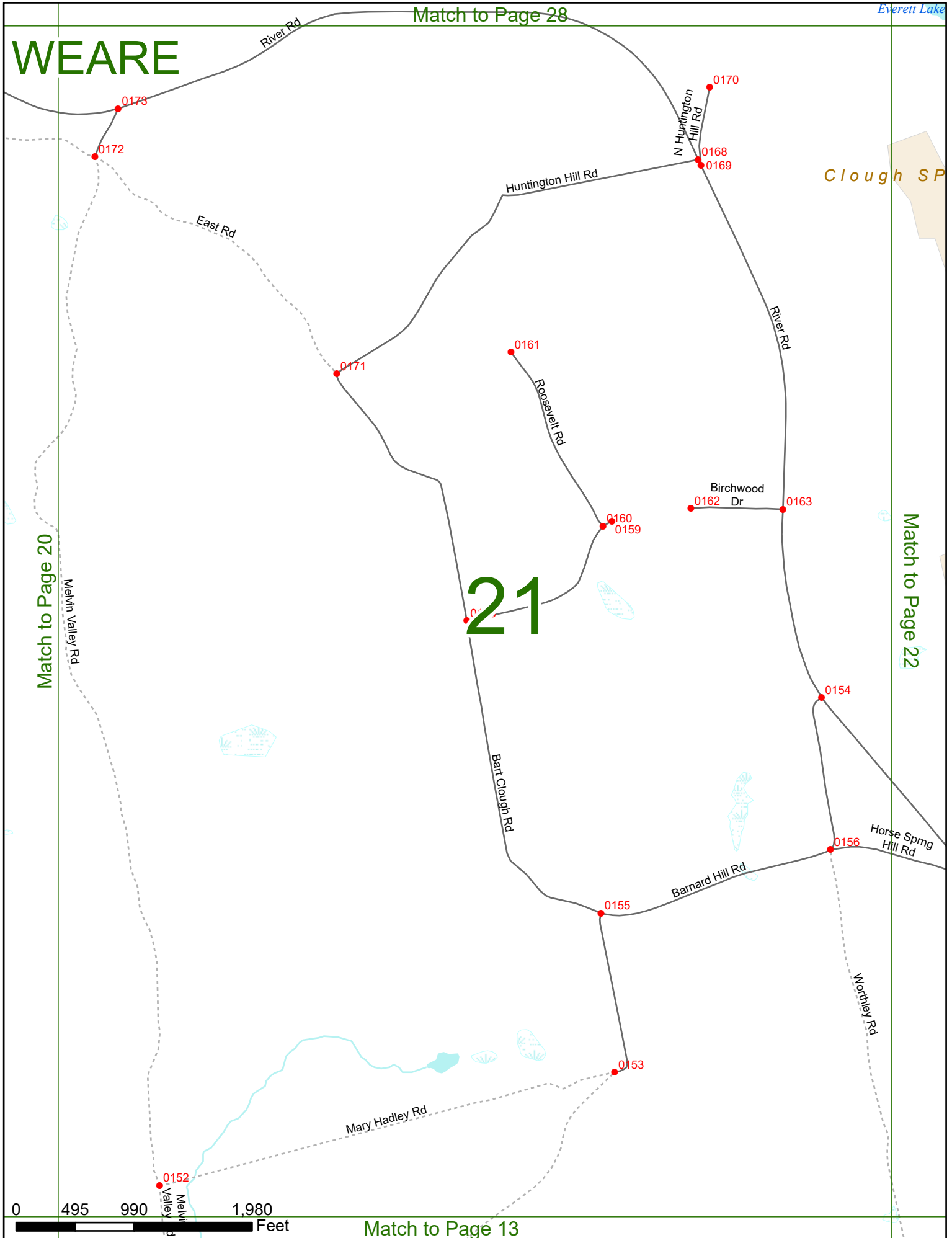

Clough SP

21

Match to Page 20

Match to Page 22

Match to Page 13



WEARE

Match to Page 29

Everett Dam Rd

0499 0433
8402

0343
0344

0372 0375

0394

Clough SP

22

Clough Park Rd

0167

DUNBARION
WEARE

Match to Page 0

Match to Page 21

Horse Sprng Hill Rd

0157

0164

0166

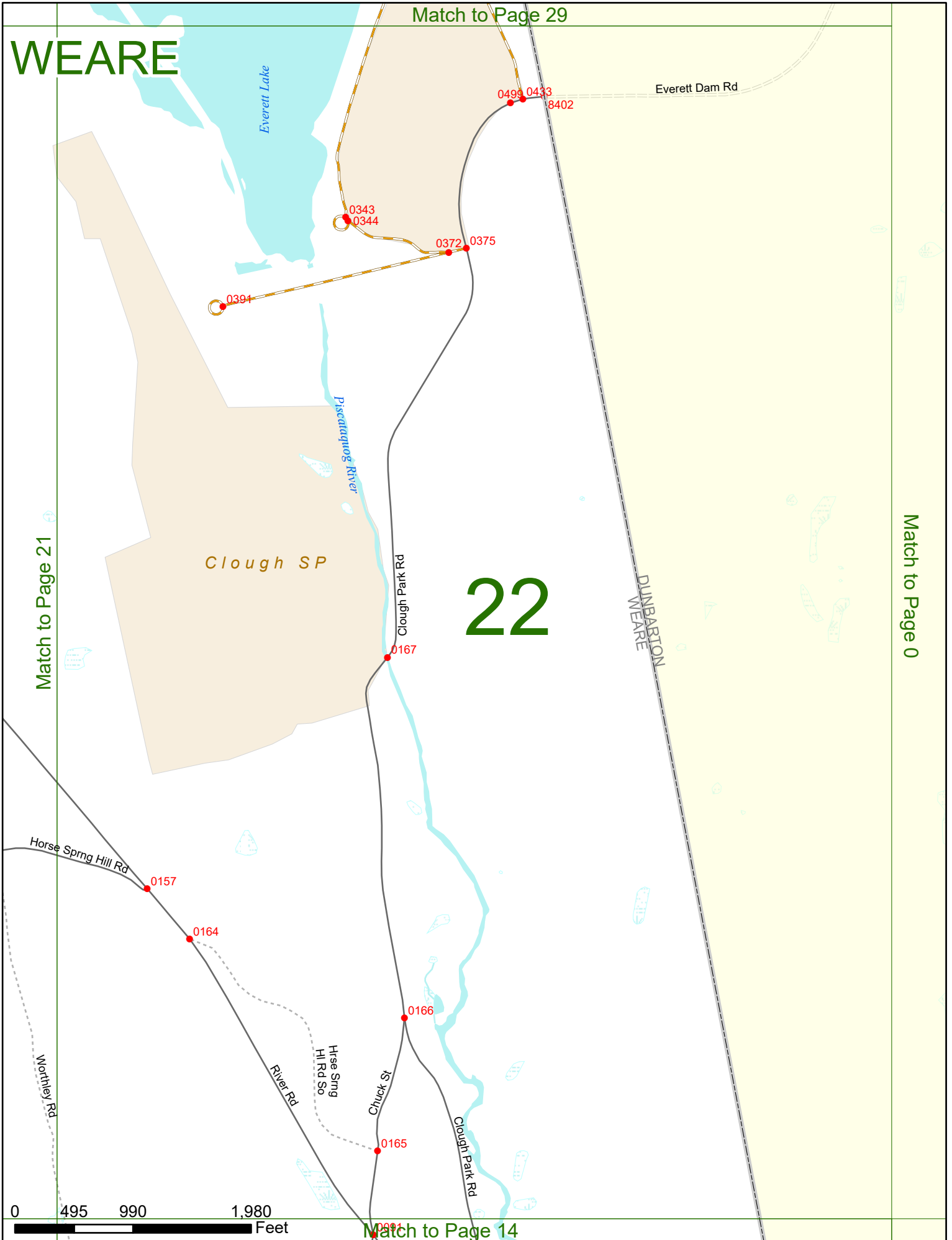
Chuck St

0165

Clough Park Rd

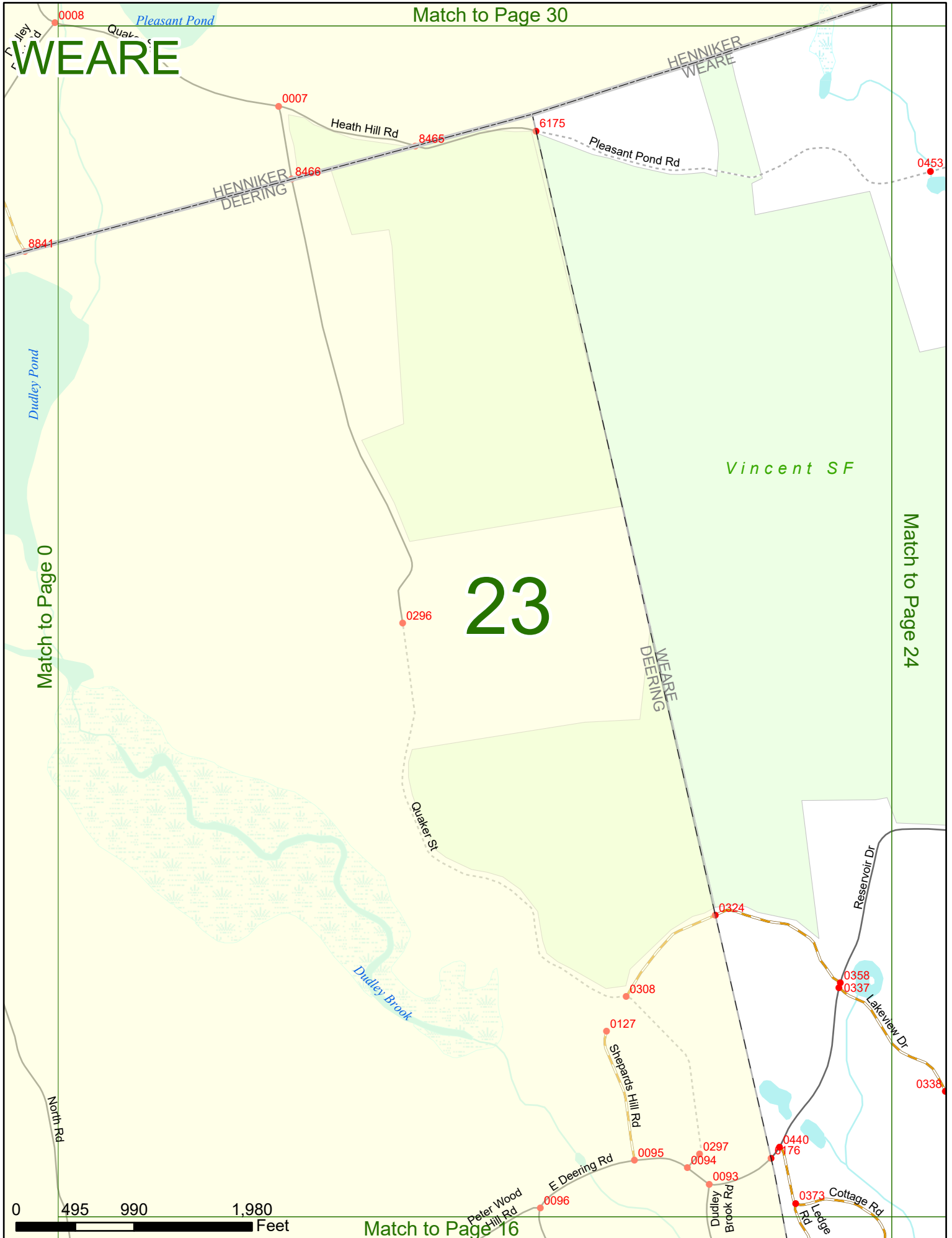
0 495 990 1,980 Feet

Match to Page 14



Match to Page 30

WEARE




Match to Page 0

Match to Page 24

23

Vincent SF



Match to Page 16

0008

Pleasant Pond

Quaker St

0007

Heath Hill Rd

8465

6175

Pleasant Pond Rd

HENNIKER DEERING

8466

0453

8841

Dudley Pond

0296

WEARE DEERING

Quaker St

0324

Reservoir Dr

0308

0358
0337

Lakeview Dr

0338

Shepards Hill Rd

0127

North Rd

E Deering Rd

0095

0297
0094

0440
0176

Dudley Brook Rd

0093

Peter Wood Hill Rd

0096

Cottage Rd
Lodge Rd

0373

WEARE

Chipmunk Falls Rd 0217

Pleasant Pond Rd 0453 0212

Upper Carney Hill Rd

Carney Hill Rd

Match to Page 23

Match to Page 25

24

Vincent SF

Emery Ln 0302 0301

Waterman Rd 0209 0319 0210 0320

Winslow Rd

0205

Brown Hill Rd 0207

0344 0211 0393 0371 0342

Reservoir Dr

0206 0208

Chase Hill Rd 0204 0474

Brook Rd 0371 0342

E Shore Dr

0204

Russell Dr

Collins Landing Rd

0215

0454

Reservoir Dr

0357 0439

Chester Dr

0338

0376

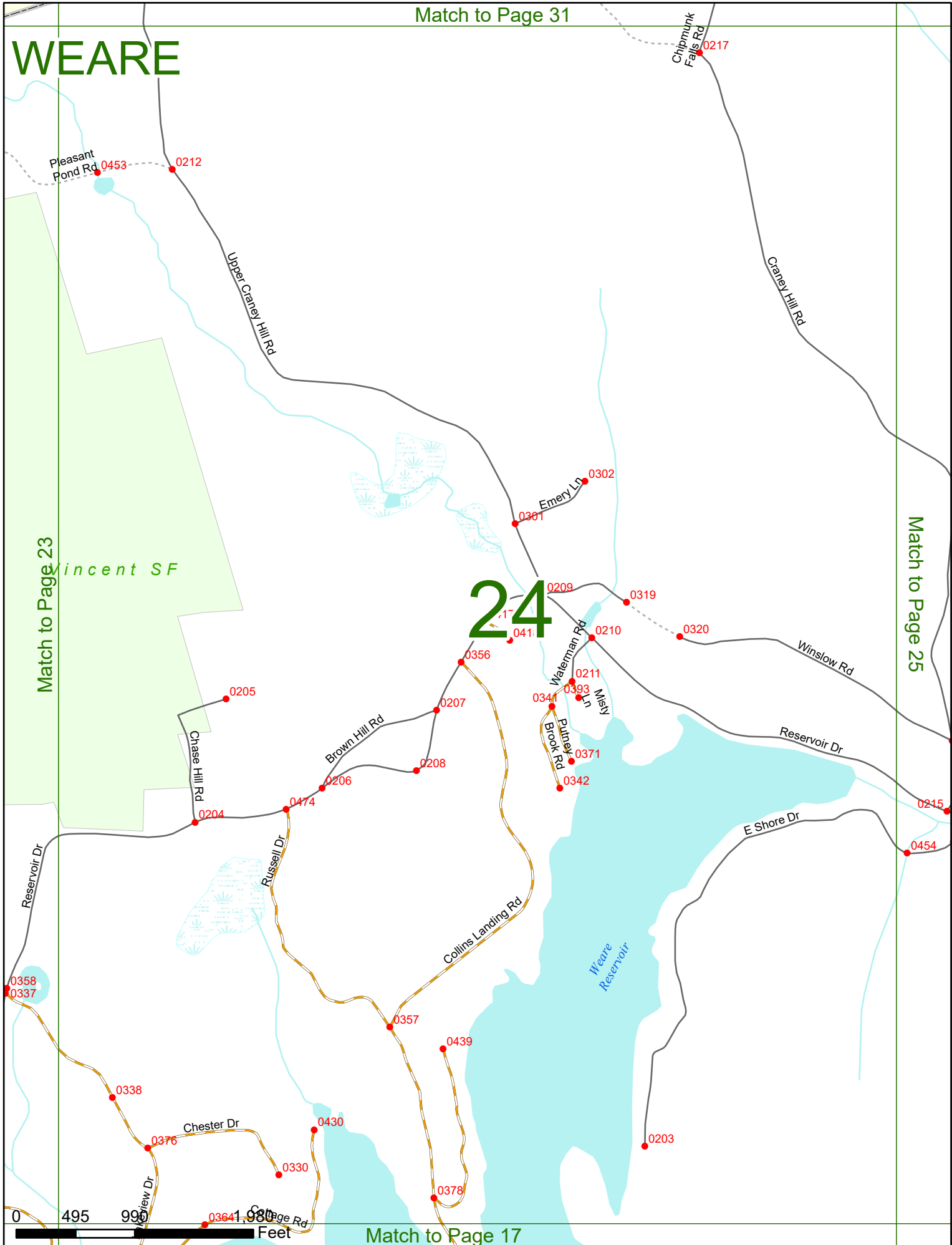
0430

0330

0203

0 495 990 Feet

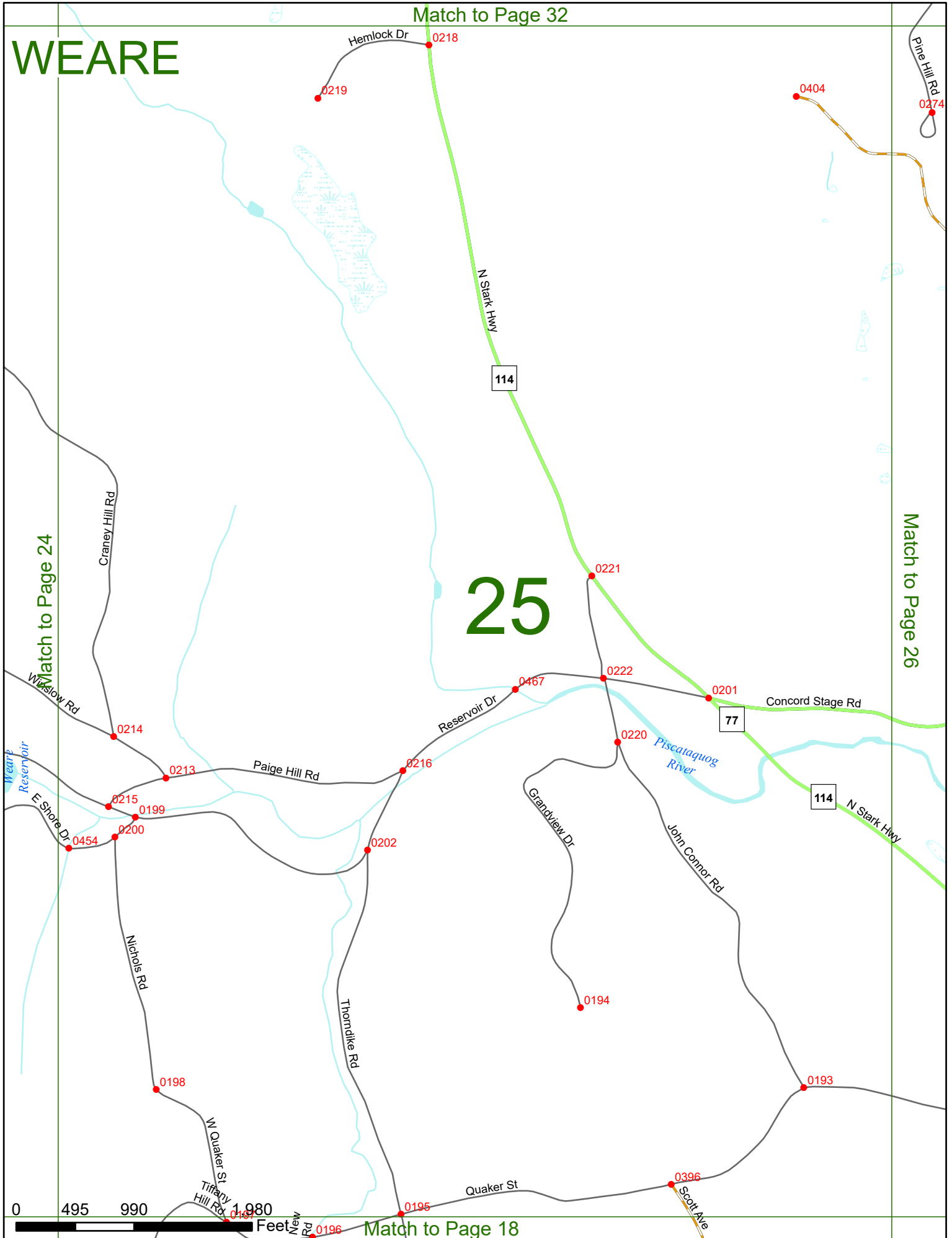
0364 0380



WEARE


Match to Page 32

25



Match to Page 24

Match to Page 26



Match to Page 18

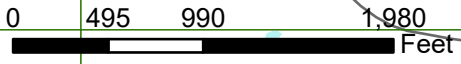
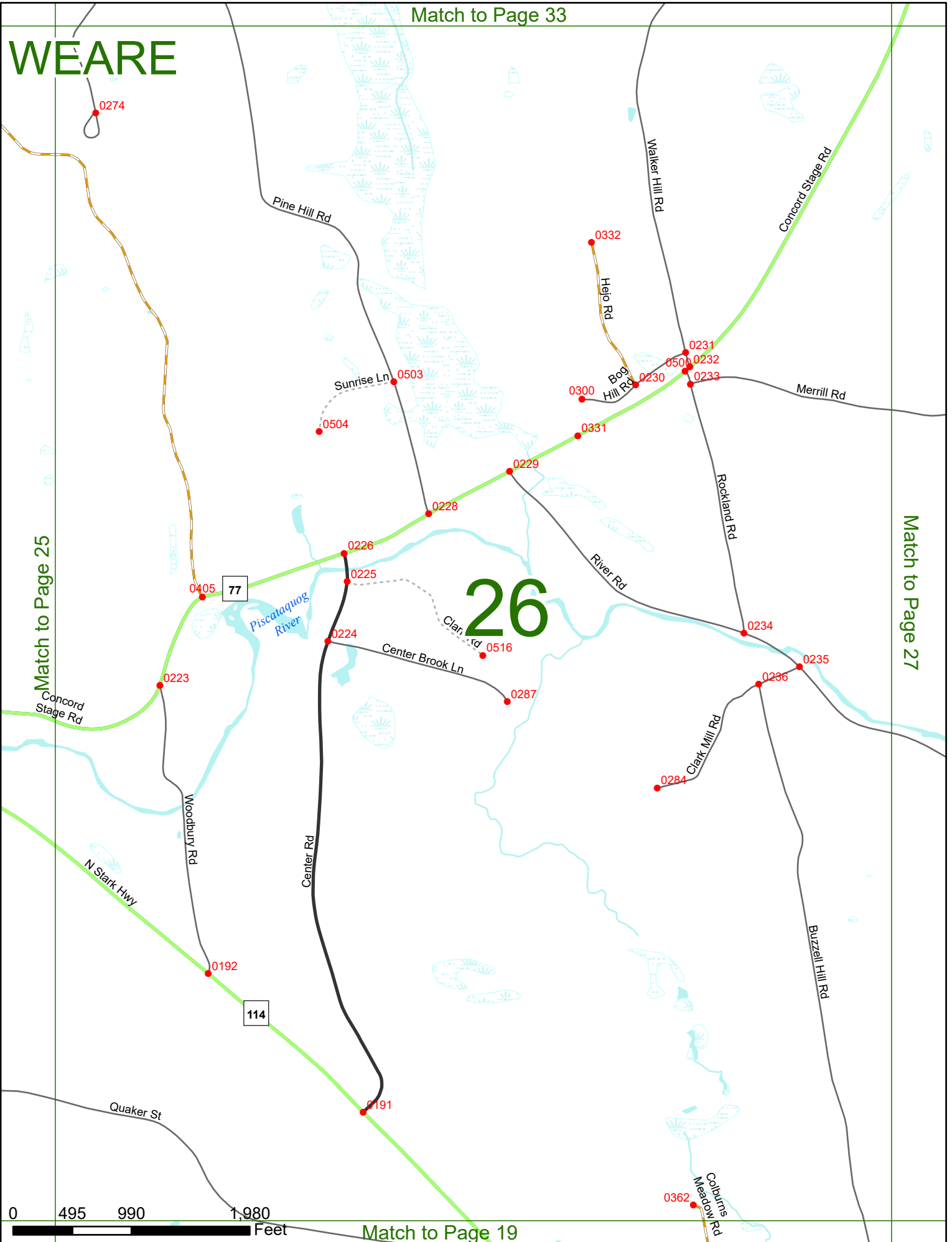
Match to Page 33

WEARE

26

Match to Page 25

Match to Page 27



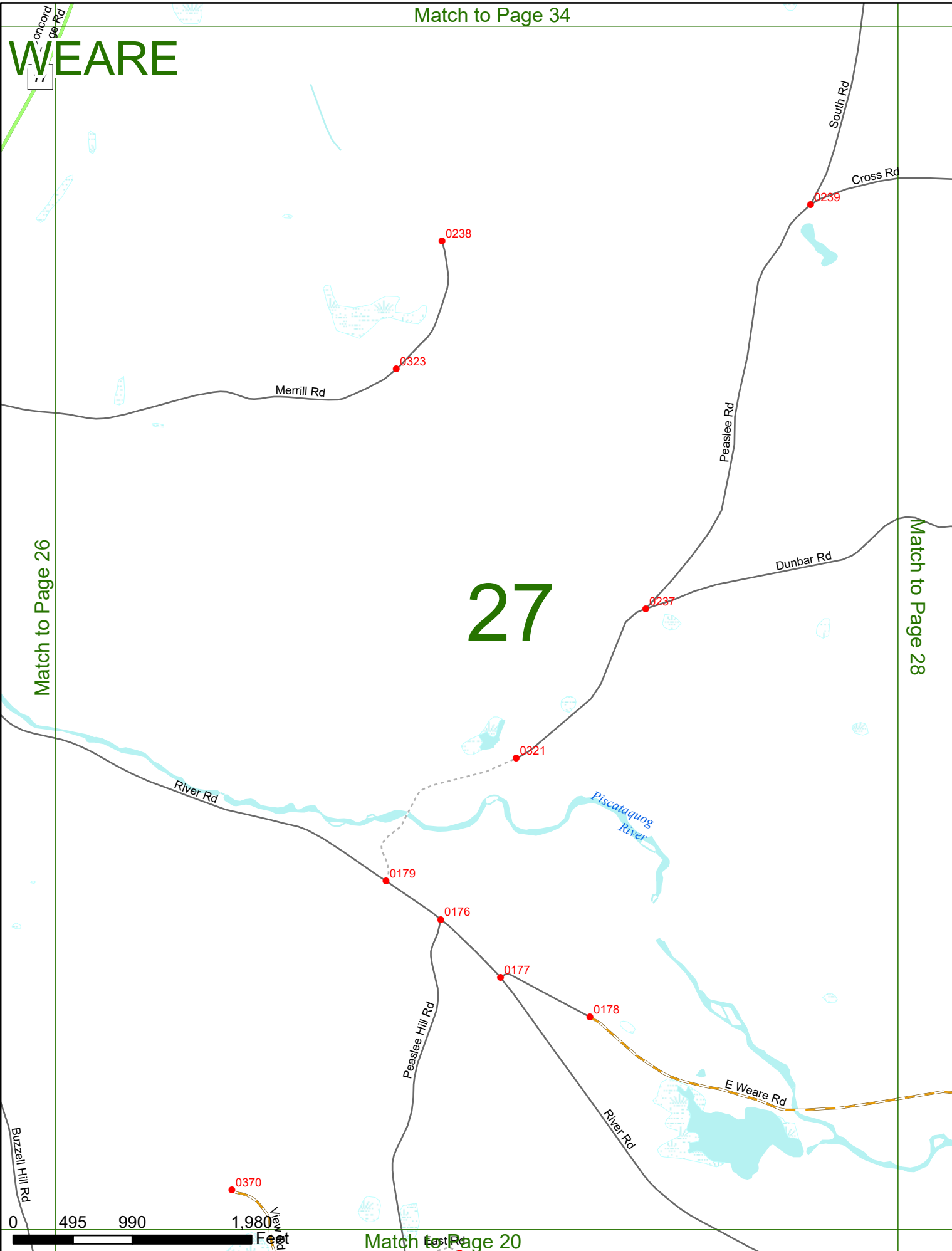
Match to Page 19

WEARE

27

Match to Page 26

Match to Page 28



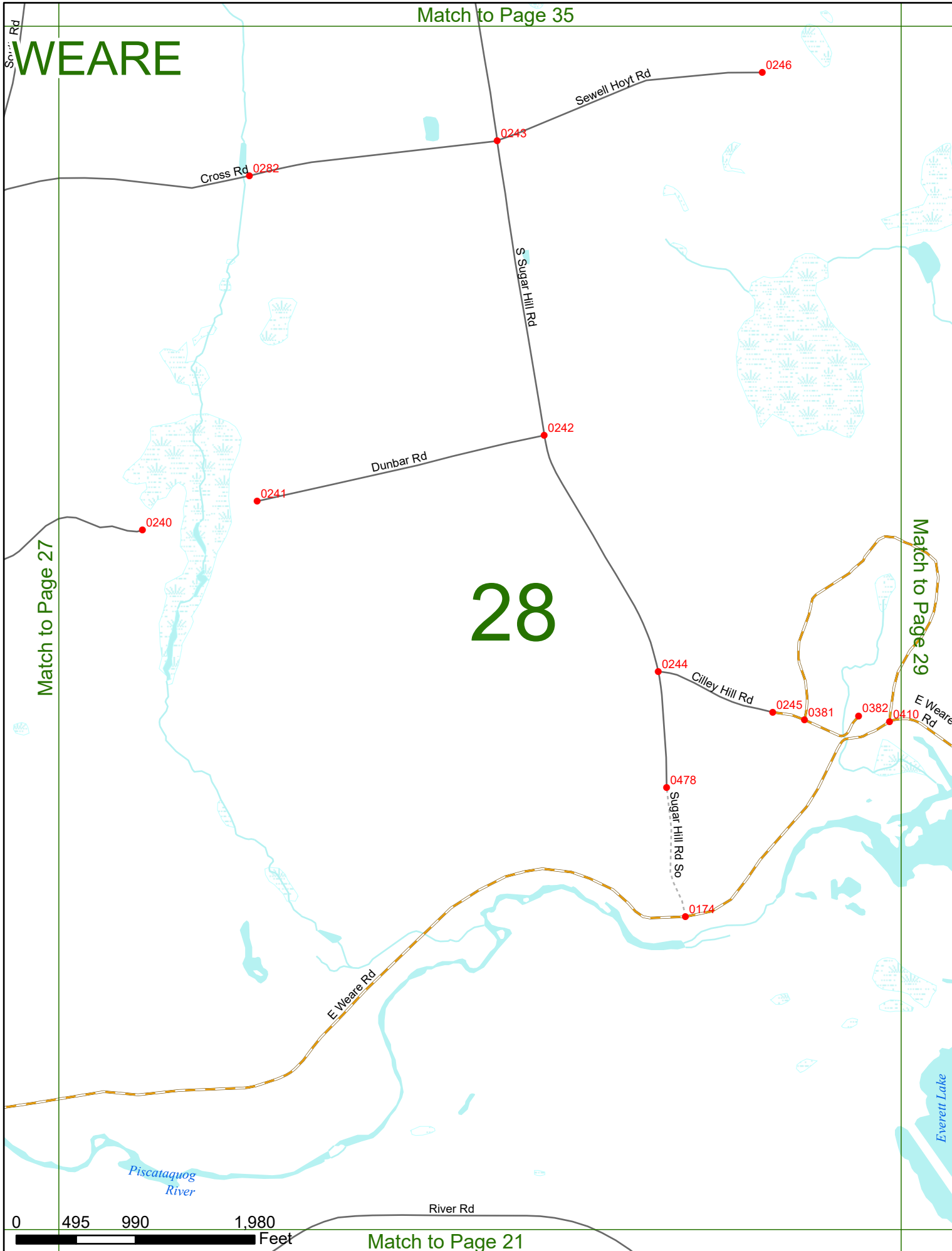
Match to Page 35

WEARE

28

Match to Page 27

Match to Page 29



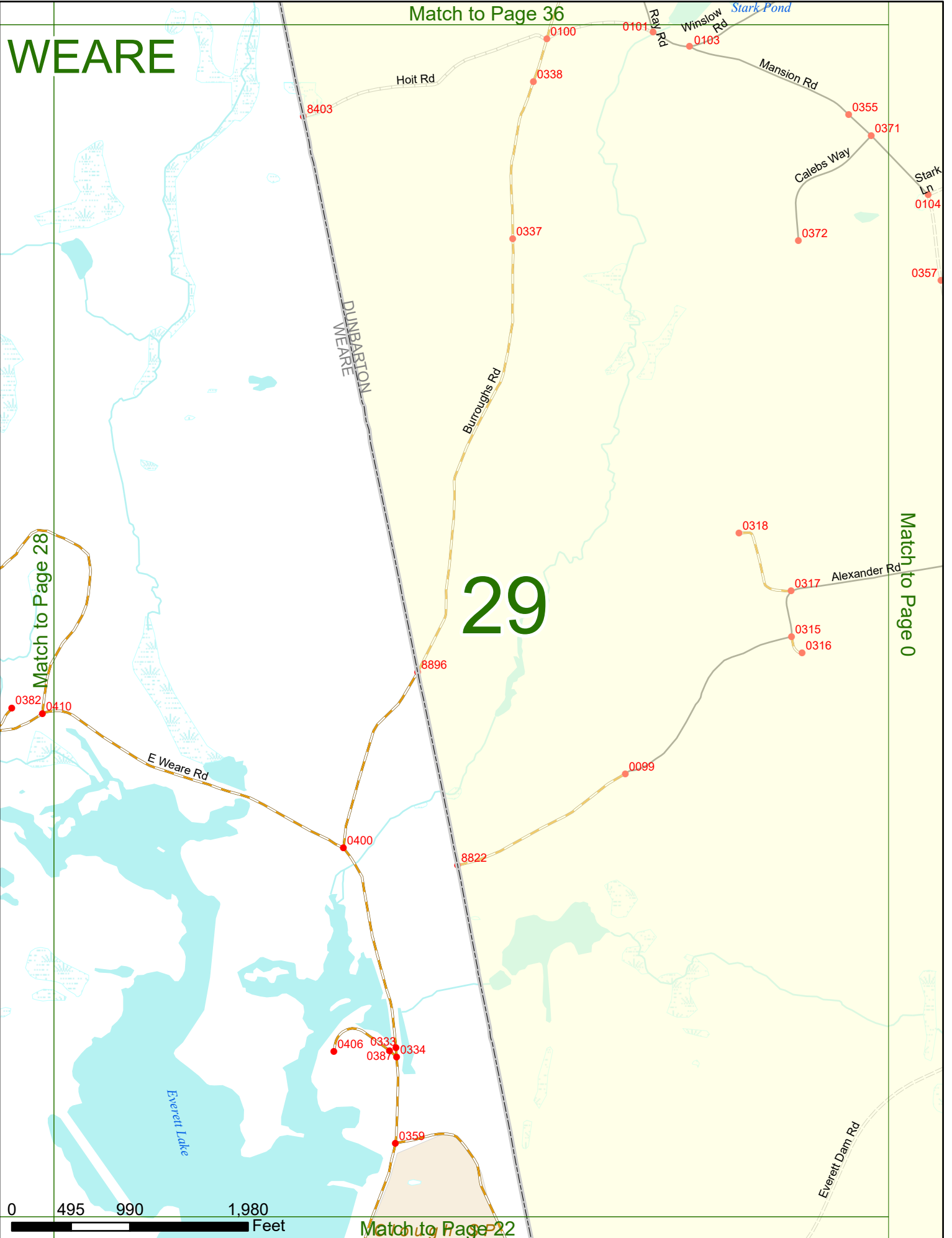
Match to Page 21

WEARE

Match to Page 36

29

Match to Page 0



0 495 990 1,980 Feet

Match to Page 22

WEARE

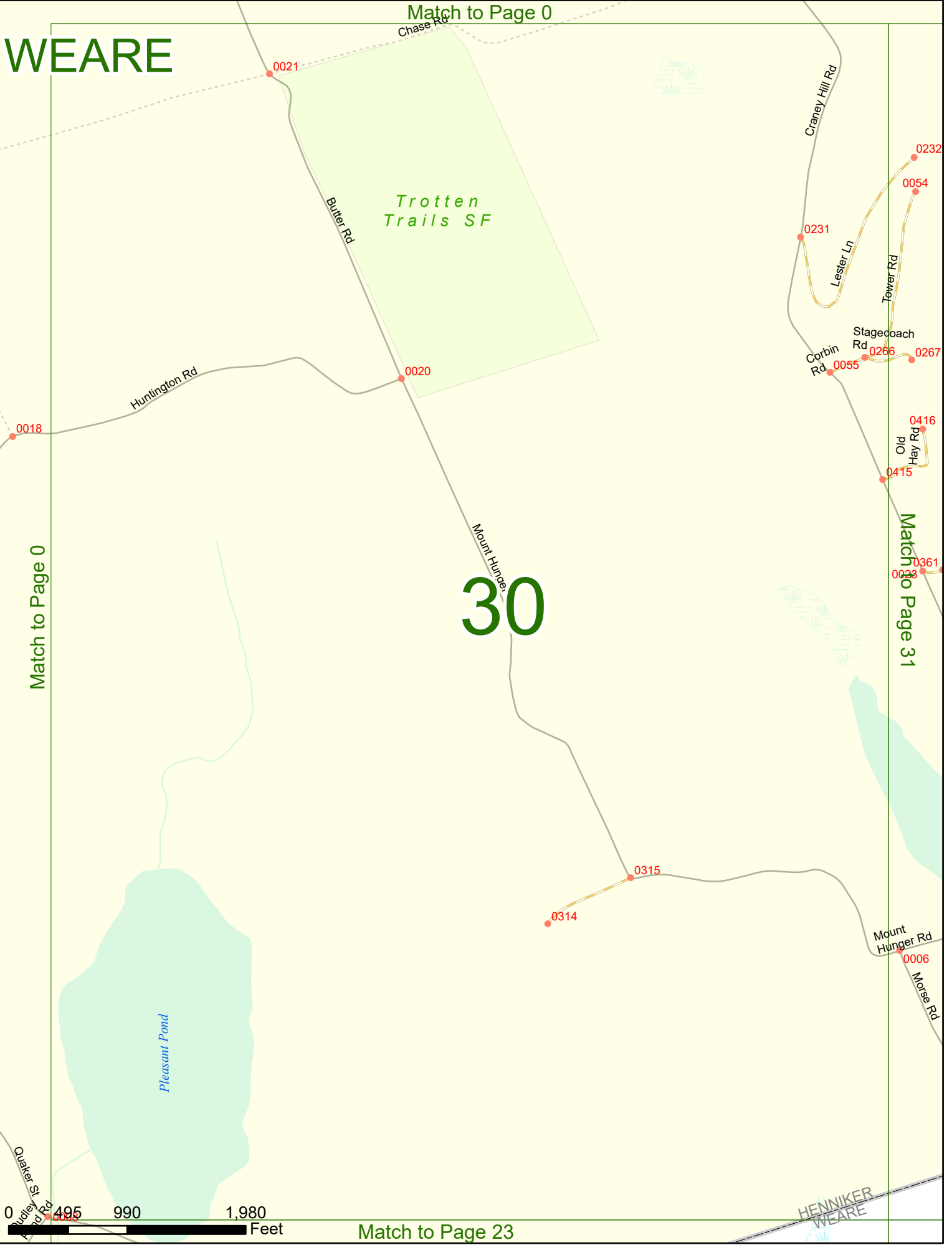
Match to Page 0

Trotten Trails SF

30

Match to Page 31

Match to Page 23



HENNIKER WEARE

Match to Page 0

WEARE

C
7/11

0234

0144

0389

0232

0054

0390

Lester Ln

Tower Rd

Stagecoach Rd

0266 0267

0416

Old Hay Rd

0415

0003

White Birch Rd

0023 0361

Craney Pond

Craney Pond Rd

31

Match to Page 30

Match to Page 32

Craney Hill Rd

0254

0004

0001

Bowers Rd

0005

Mount Hunger Rd

0006

0255

0002

Morse Rd

HENNIKER
WEARE

8735

8736

Chipmunk Hill Rd

Craney Hill Rd

0276
0480
Chipmunk Falls Rd

0 495 990 1,980 Feet

Match to Page 24

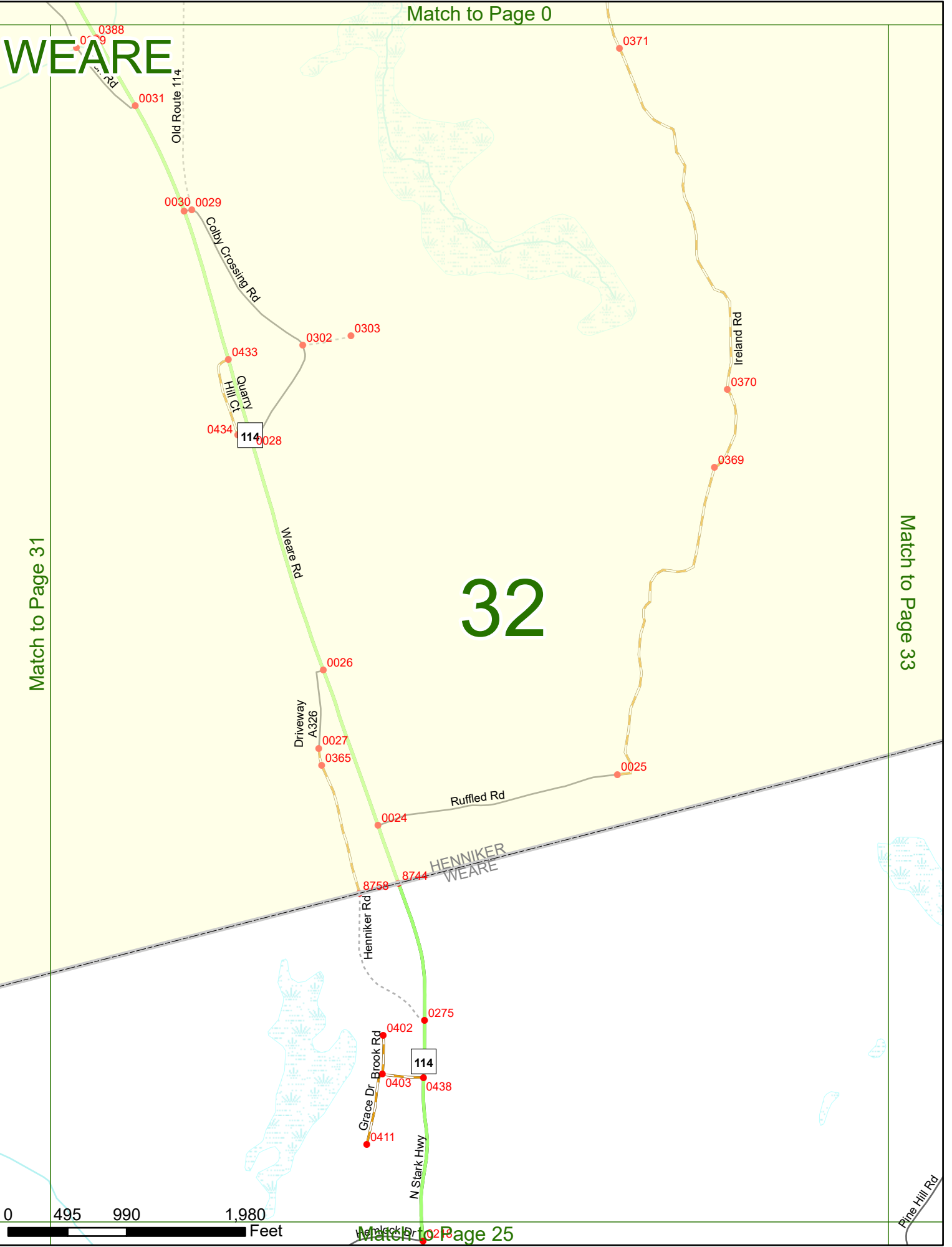
Match to Page 0

WEARE

32

Match to Page 31

Match to Page 33



Match to Page 25

Pine Hill Rd

WEARE

Pet-Dow Rd Match to Page 0

Match to Page 32

Match to Page 34

33

HOPKINTON
HENNIKER
WEARE

HOPKINTON
WEARE 8306

Meadow Dr 0270 0269

0271

Burnt Hill Rd

0265

Salmen Rd

0267

0272

Woodland Dr

0268

Walker Hill Rd

77

Concord Stage Rd

0 495 990 1,980 Feet

Match to Page 26

WEARE

Match to Page 33

Match to Page 35

34

HOPKINTON
WEARE

Old Holmes Rd

Sugar Hill Rd

8912 Eugene Foote Rd 8304

8305

Lurkin Rd

0262

Concord Stage Rd

0261

Burnt Hill Rd

77

0264

0487

0263

Ann's Dr

0488

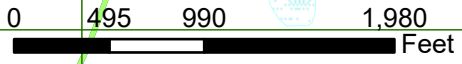
Salmen Rd

0266

Concord Stage Rd

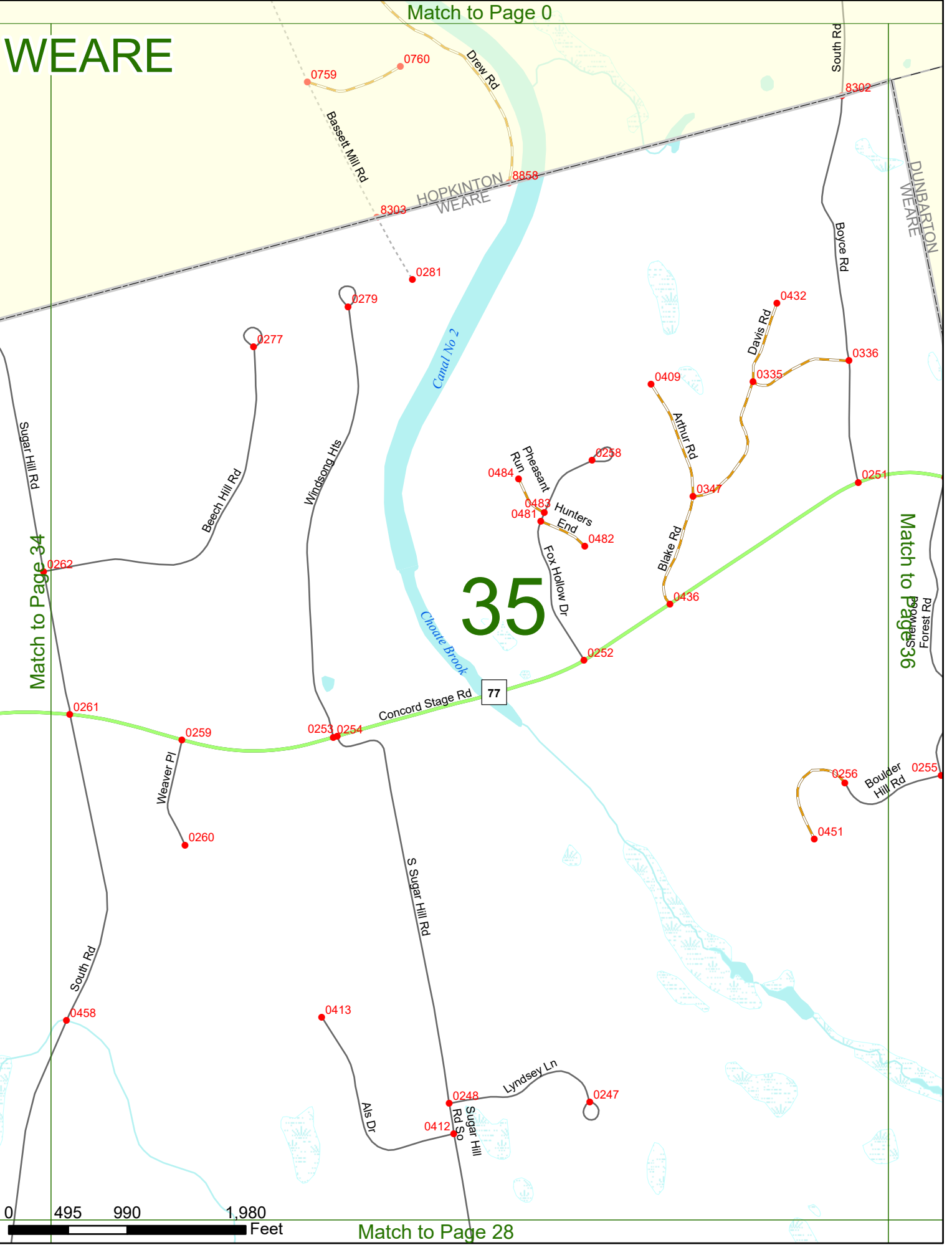
South Rd

0458



WEARE

Match to Page 0



Match to Page 34

Match to Page 36

Match to Page 28



Match to Page 0

WEAVER

Fort Ln
Old

8302

6247

0336

Old Hopkinton Rd

Boyer Rd

Blake Rd 0336

Concord Stage Rd

0139

77

0295

0141

0140

0251

0250

8404

0142

Match to Page 35

Sherwood Forest Rd

DUNBARTON
WEAVER

36

Ray Rd

North Woods Rd

0143

Boulder Hill Rd

0255

0256

0257

Clifford Farm Rd

0106

0105

Stark Pond

0102

0309

0310

Match to Page 0

0342

Burroughs Rd

Hoit Rd

0101

Mansion Rd

0103

Winslow Rd



Match to Page 29