

New Hampshire
DOT
 Department of Transportation

Maps and data sets are not guaranteed to be free from errors and omissions. Data is in a constant state of update and correction by various groups and agencies. Information displayed on this map is the best available at the time of publication.

2023 Nodal Reference Bookmap

LEGEND



NHDOT will accept crash locations based on the State of NH Uniform Police Traffic Accident Report.

Crash occurred on:

Option 1 Street Address
 123 Main Street

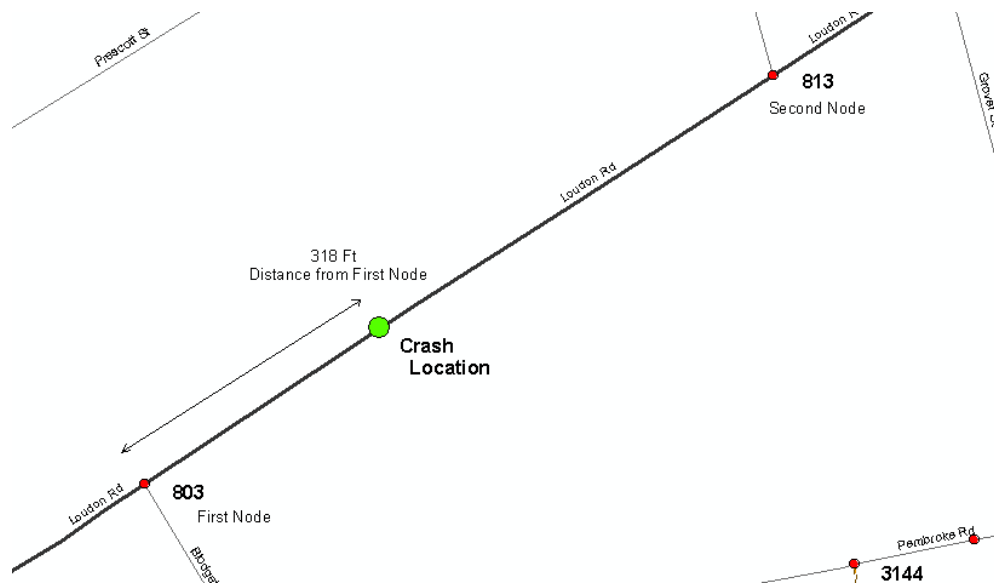
Option 2 Route No and/or Distance from NESW Intesecting Road, Bridge,
 Street name Intersecting Street Town/County line
 Main Street 500 E Oak Street

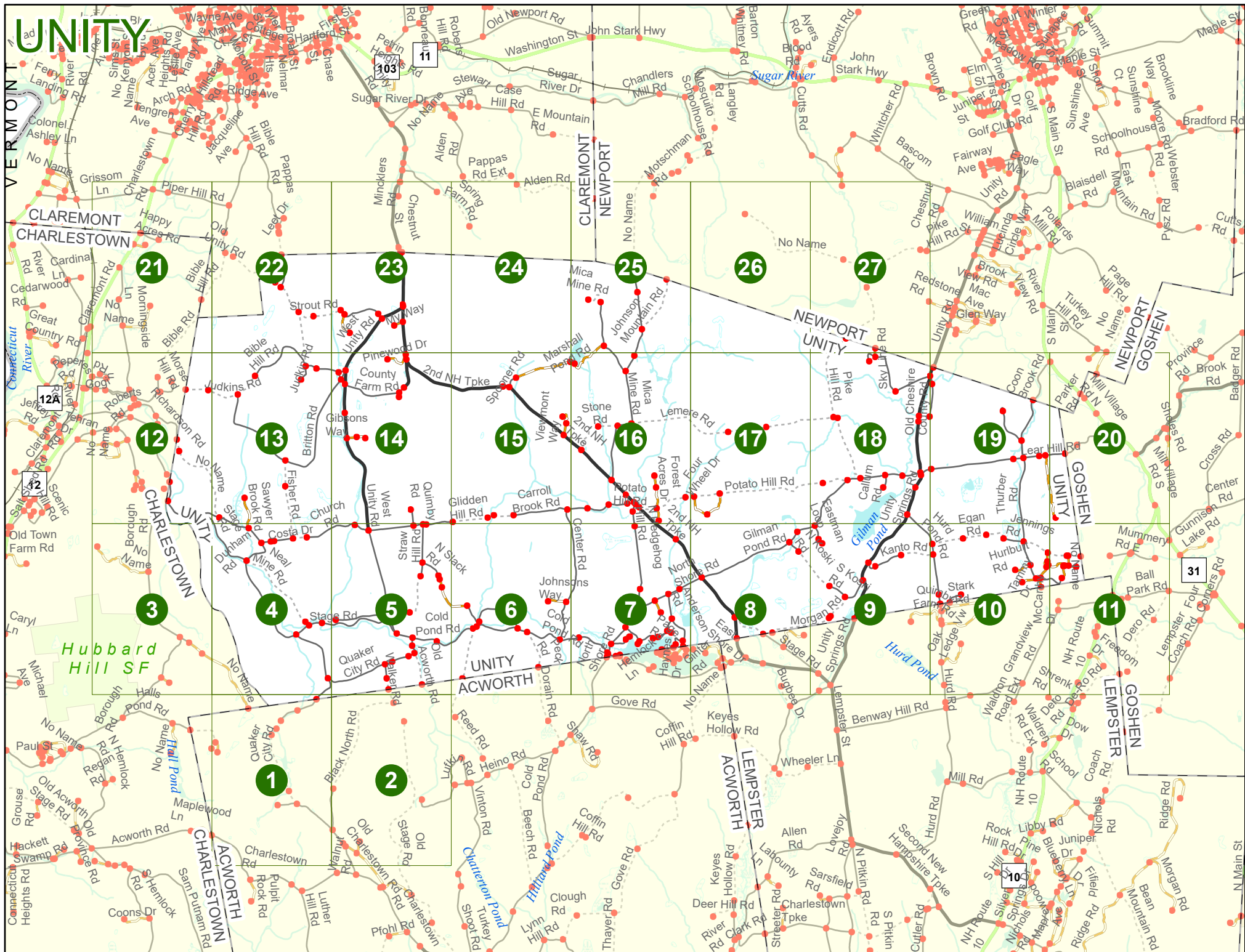
Option 3 First Node Distance from First Node Second Node
 515 212 632

Option 4 Route No and/or Mile Marker on Interstate Only NESW Mile (Marker)
 Street name
 189S 700 feet S 36.8

Option 3 – Example

Street Name Loudon Road
First Node 803
Distance from First Node 318 Ft
Second Node 813





UNITY

Match to Page 4

CHARLESTOWN
ACWORTH

UNITY
ACWORTH

Black
North Rd

6318

0379

6044

0130

0338

0348

Halls Pond Rd

0463

0461

0462

1

Quaker City Rd

0360

0115

McWethy Rd

0114

Match to Page 2

0132

Black North Rd


0113

Match to Page 0

Maplewood
Ln
Acworth Rd

6088

Charlestown Rd



Match to Page 0

UNITY

UNITY
ACWORTH

Match to Page 5

2

Match to Page 1

Match to Page 0

Reed Rd

0134

0131

0128

Black North Rd

0132

Black North Rd

0307

0309

Heino Rd

Old Stage Rd

Quaker
City Rd

0113

0116

0390

0391

Walnut Rd

0464

Old Charlesown Rd

0 495 990 1,980 Feet

Match to Page 0

UNITY

Stage Rd

Borough Rd

UNITY
CHARLESTOWN

0547

0544

3

0549

0548

0184

0185

0645

Hubbard
Hill SF


Borough Rd

0570

0571

Match to Page 0

Match to Page 4



UNITY

Match to Page 13

4

Match to Page 3

Match to Page 5

Dunham Rd

Sawyer
Brook Rd

0270

Fisher Rd

Costa Dr

0056

0055

Church Rd

0057

0269

0352

0050

Neal Mine Rd

Stage Rd

Lufkin
Rd

0391

0390

0044

0047

0049

Quaker City Rd

UNITY
CHARLESTOWN

0048

Black North Rd

0 495 990 1,980 Feet

Match to Page 1

Match to Page 14

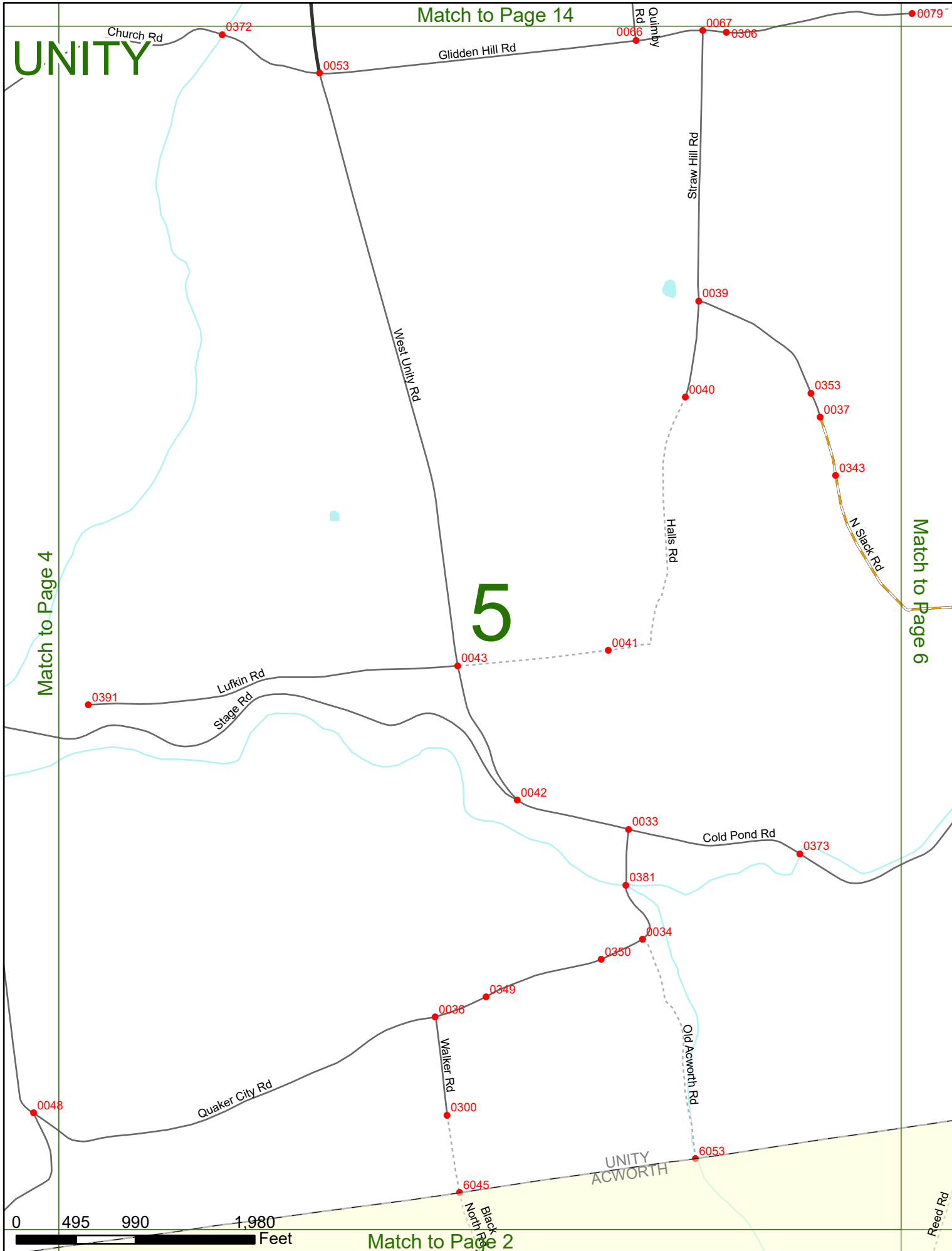
UNITY

Match to Page 6

Match to Page 4

5

Match to Page 2



UNITY

6

Match to Page 5

Match to Page 7

Center Rd

Johnsons Way

Copeland Brook Rd

Cold Pond Rd

Peck Rd

UNITY
ACWORTH

Dorain Rd

N Slack Rd

S Slack Rd

Reed Rd



0079

0038

0030

0126

0031

0387

0024

0125

0026

0290

0289

6043

6042

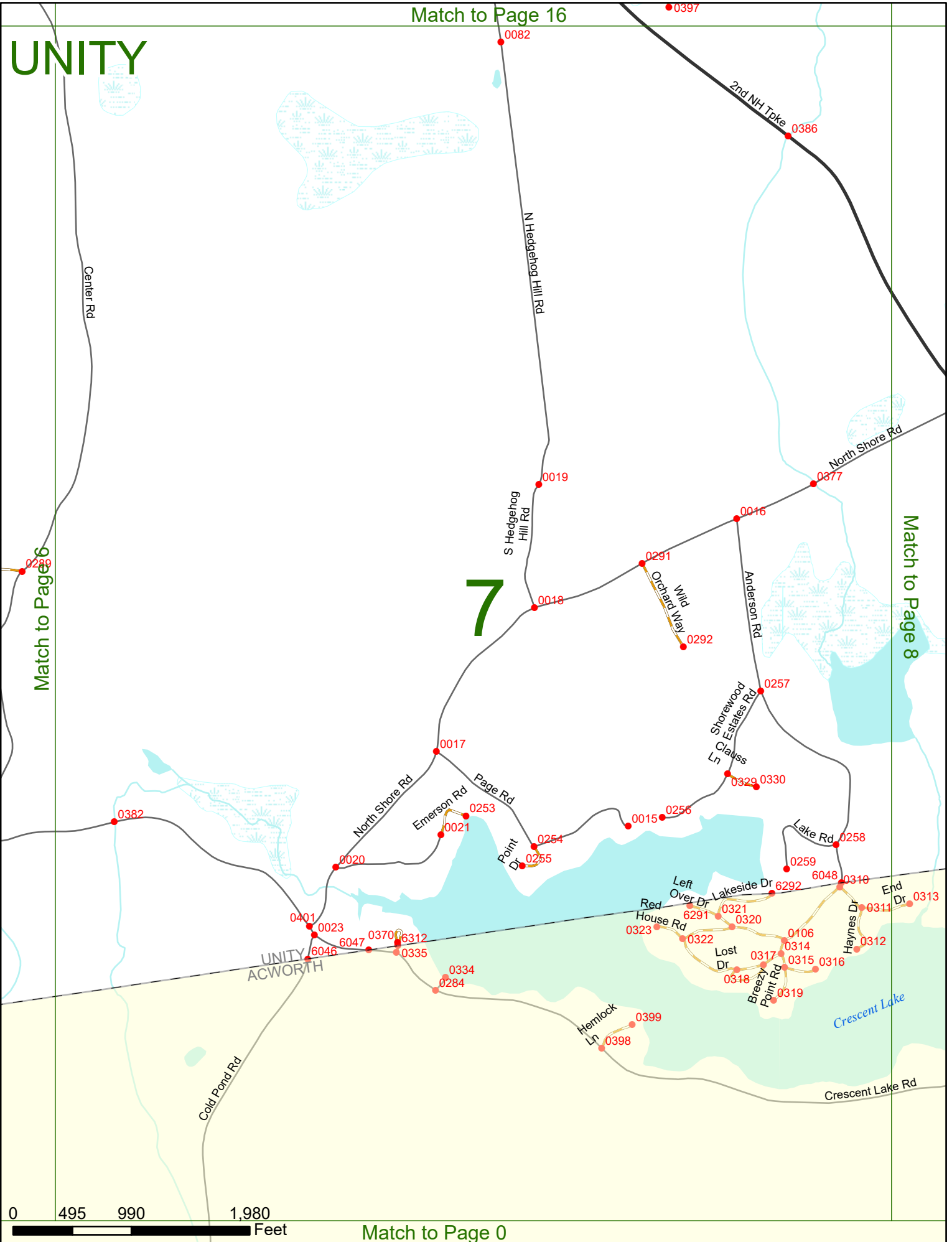
UNITY

Match to Page 16

Match to Page 6

Match to Page 8

7



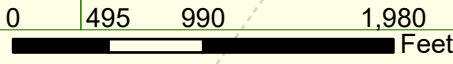
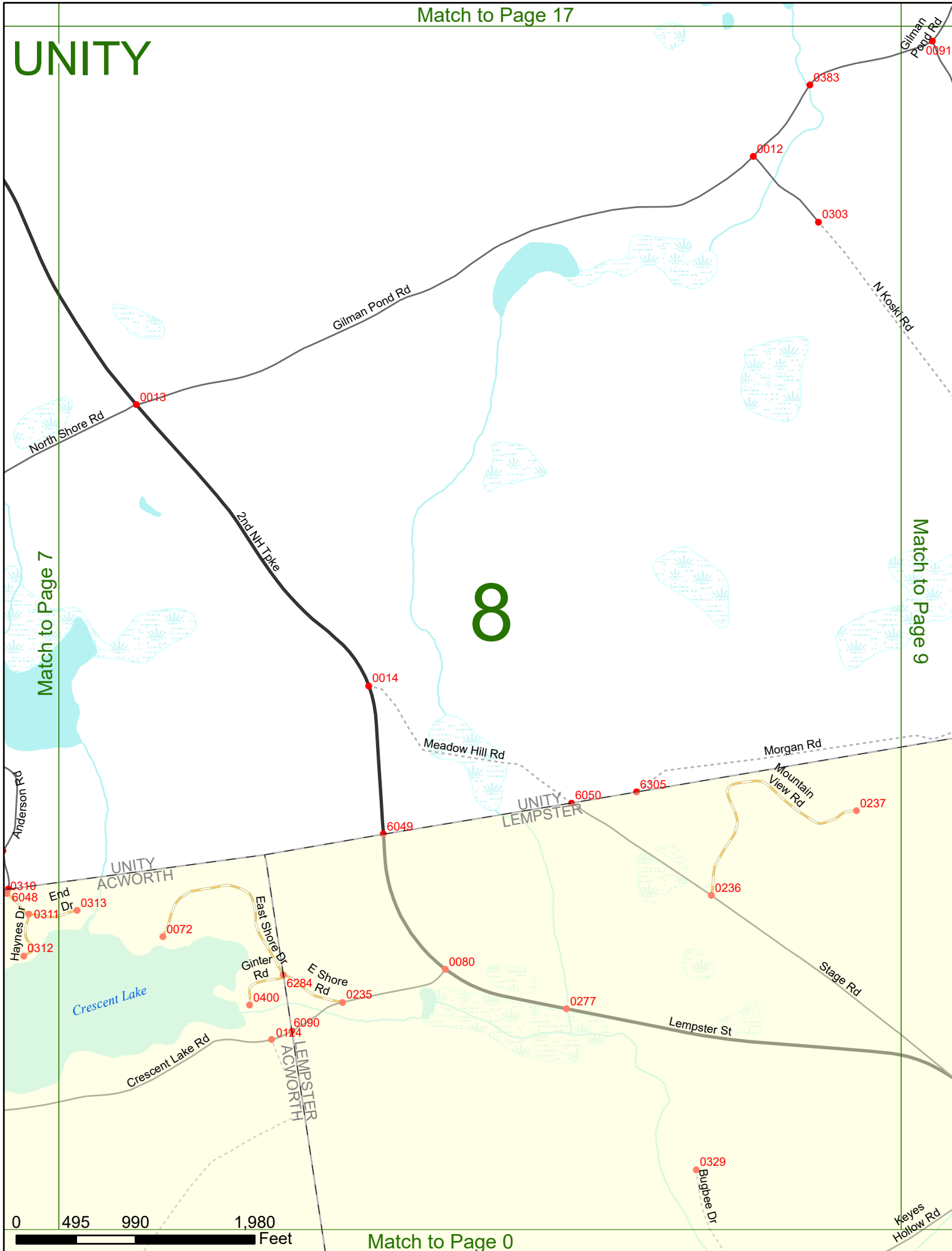
Match to Page 0

UNITY

8

Match to Page 7

Match to Page 9



Match to Page 18

UNITY

Gilman Pond

0091

0092

0022

Egan Rd 0347

0007

0302

0009

0301

0008

0304

0260

9

Match to Page 10

Quimby Farm Rd

0234

UNITY LEMPSTER

06051

0314

0261

Morgan Rd

0237

Hurd Pond

Stage Rd

0076

Lempster St

0077

How Rd

0285

0 490 990 1,980 Feet

Match to Page 0

Match to Page 8

N Koski Rd

S Koski Rd

Unity Springs Rd

Kanto Rd

Hurd Pond Rd


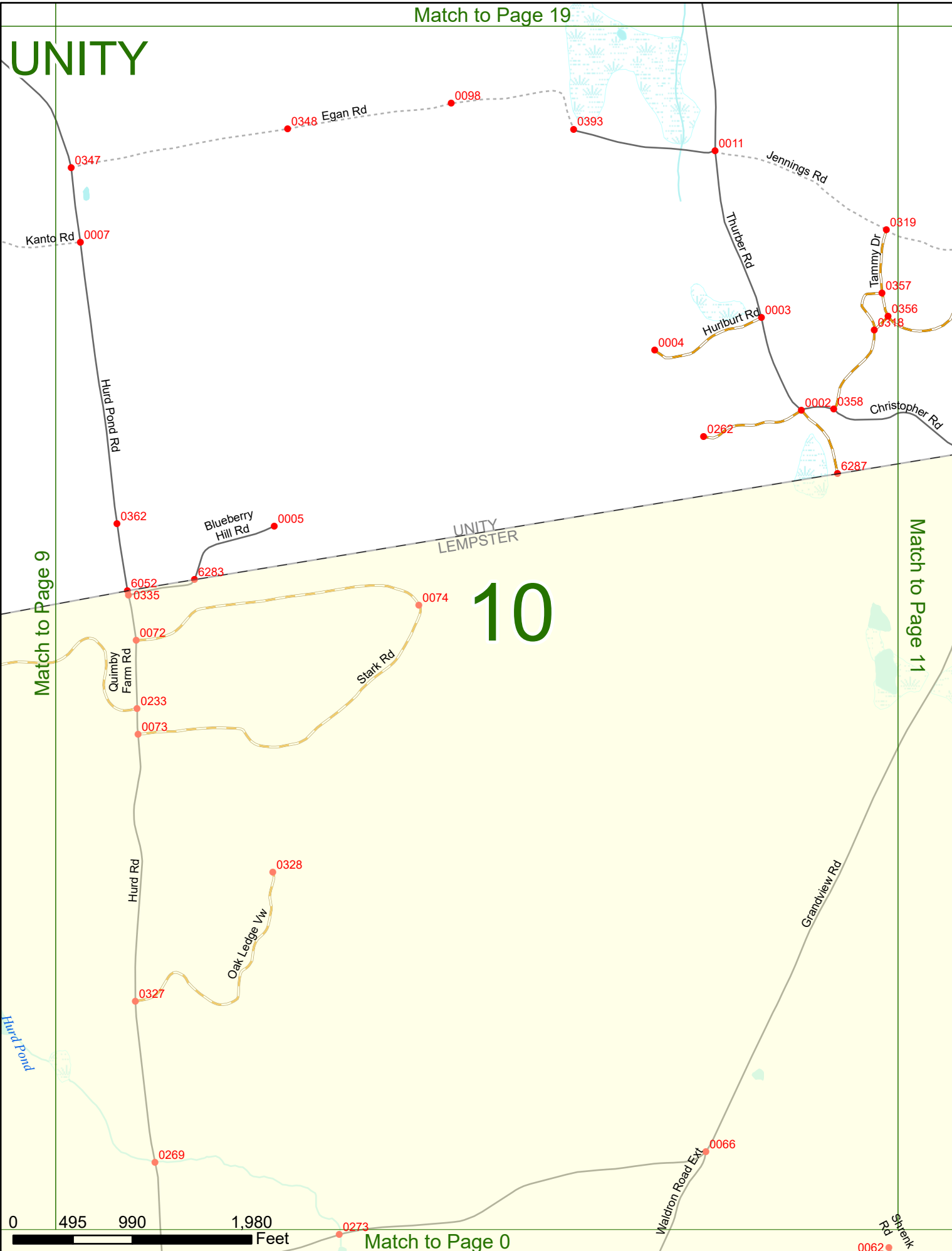
UNITY

10

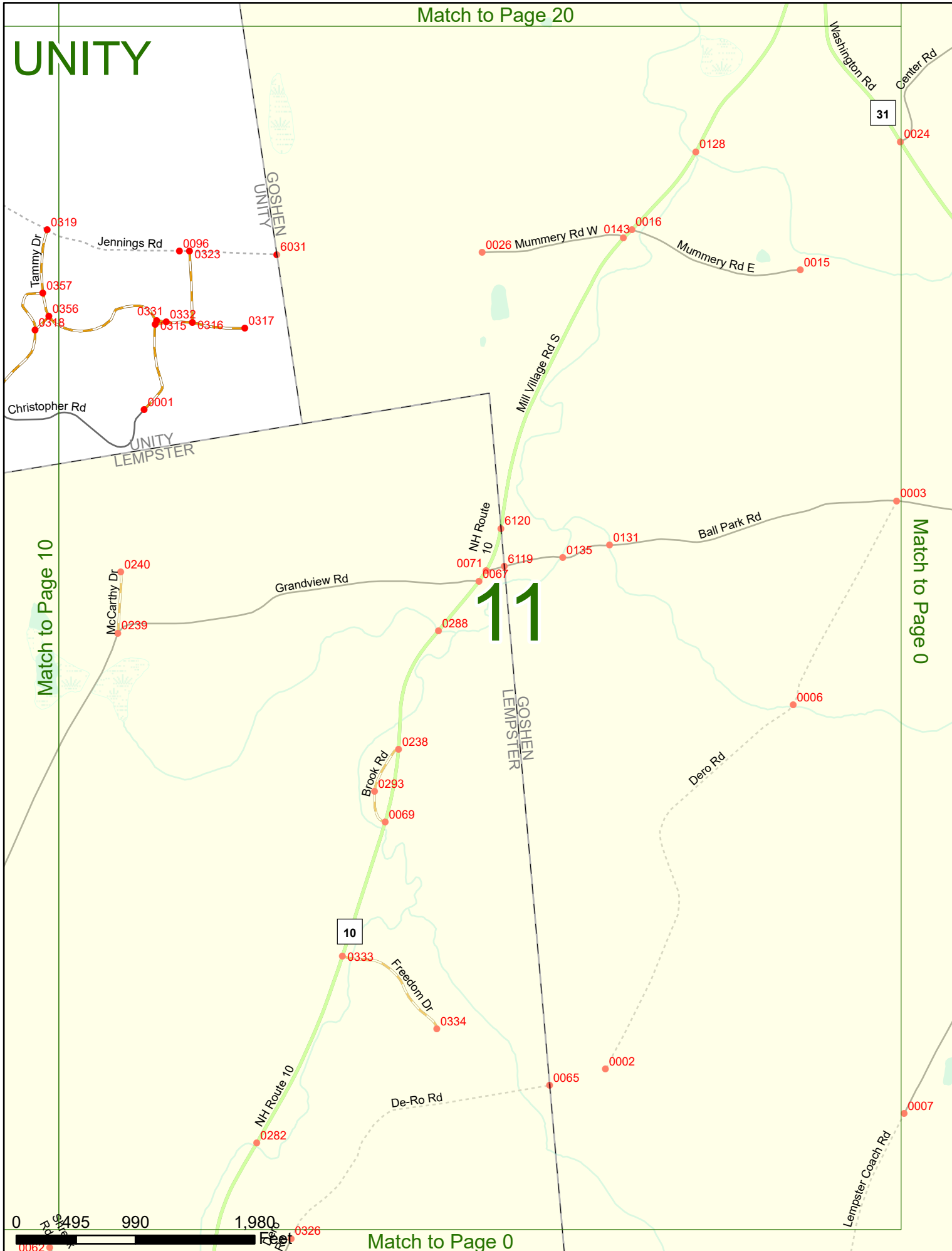
UNITY
LEMPSTER

Match to Page 9

Match to Page 11




UNITY



Match to Page 10

Match to Page 0

11



Match to Page 21

UNITY

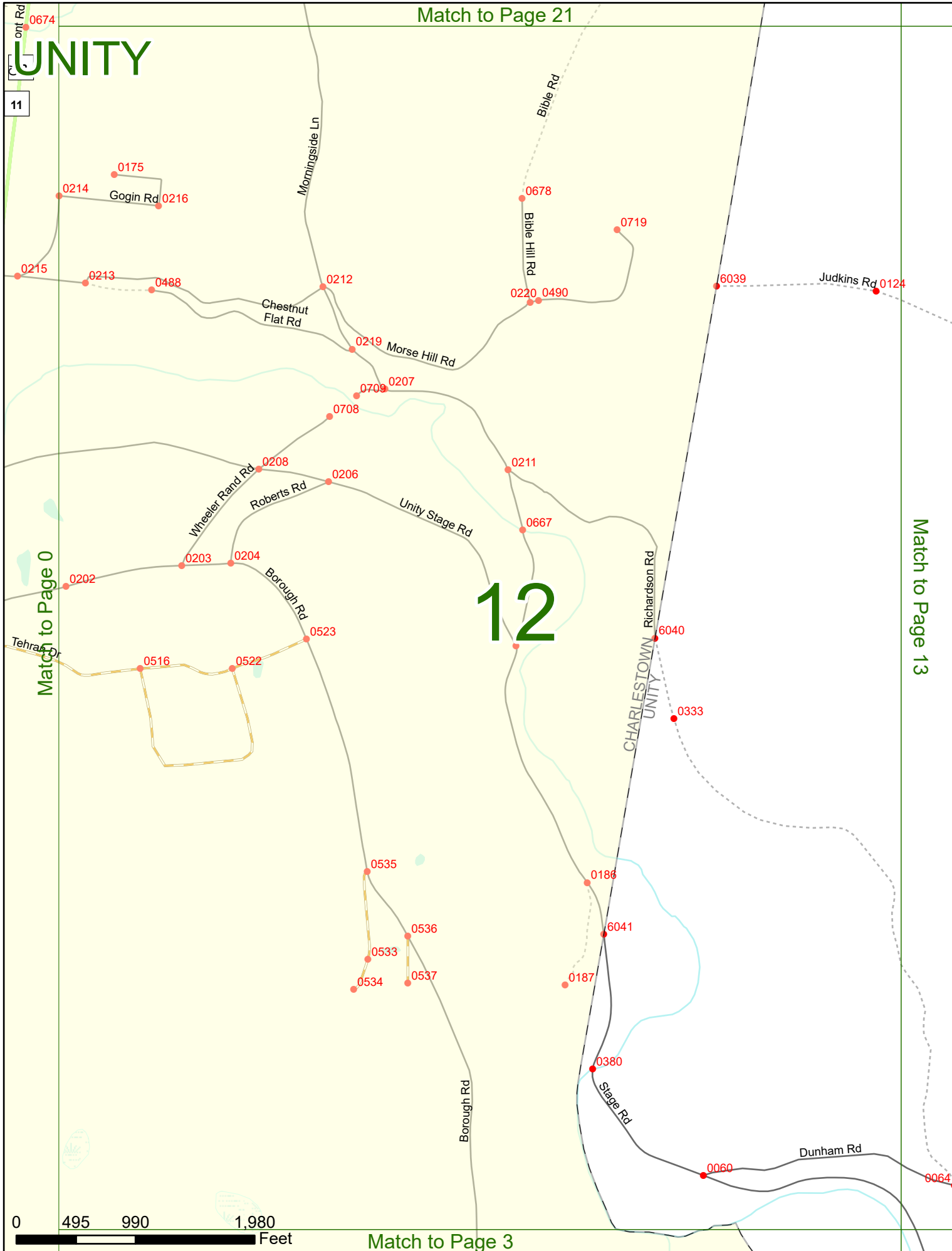
11

12

Match to Page 13

Match to Page 0

Match to Page 3




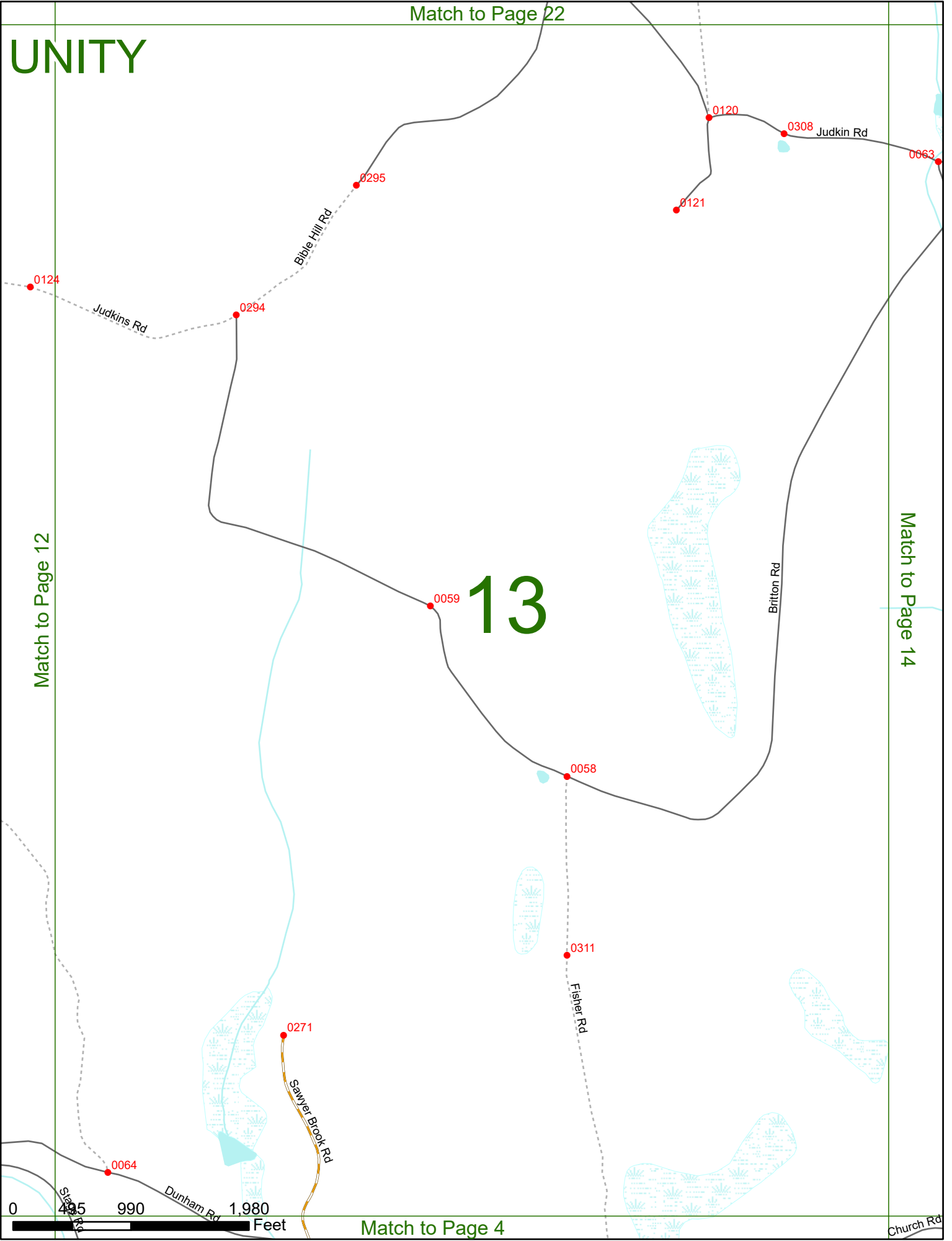
Match to Page 22

UNITY

Match to Page 12

Match to Page 14

13



Match to Page 4

Church Rd

UNITY

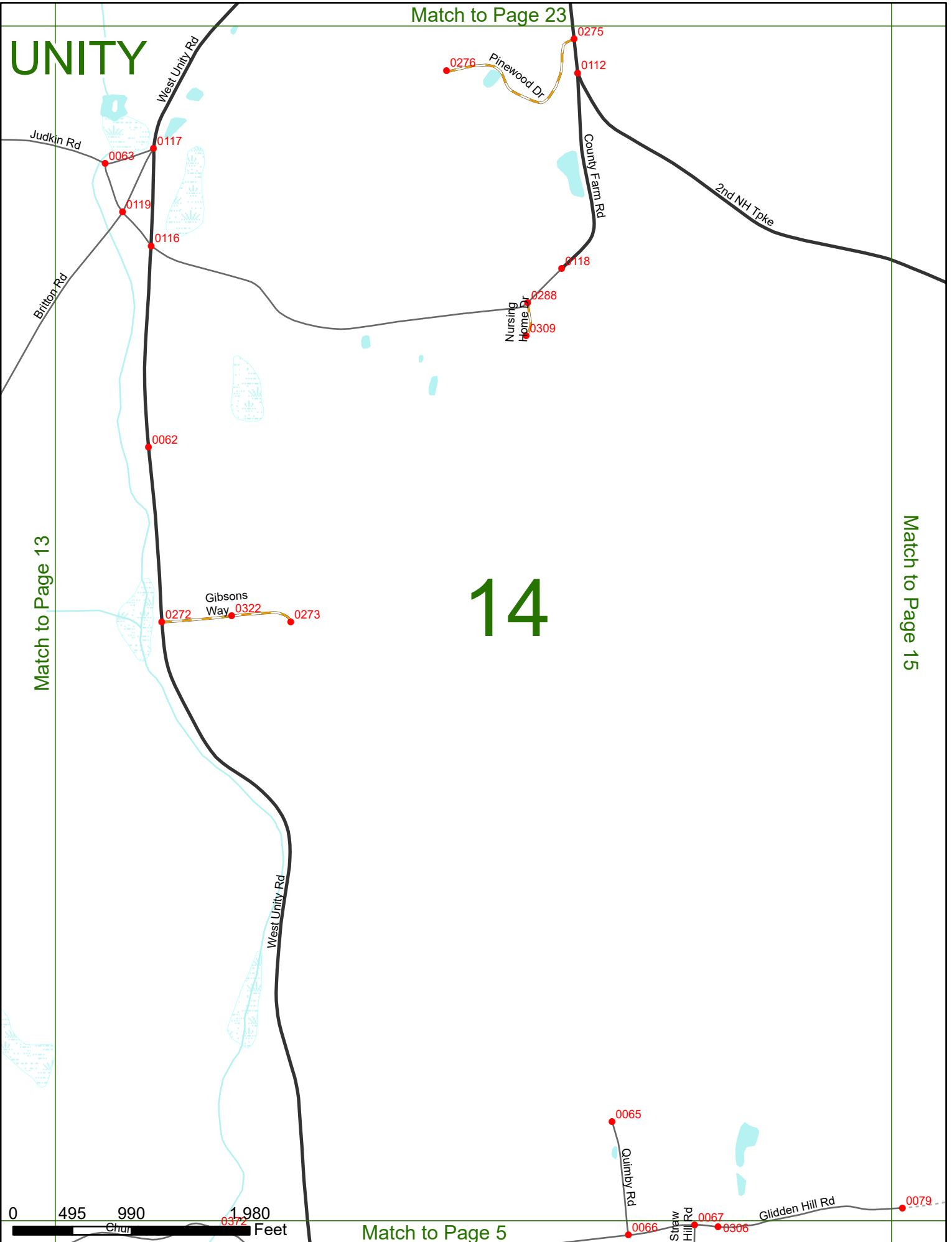
Match to Page 23

Match to Page 15

14

Match to Page 13

Match to Page 5

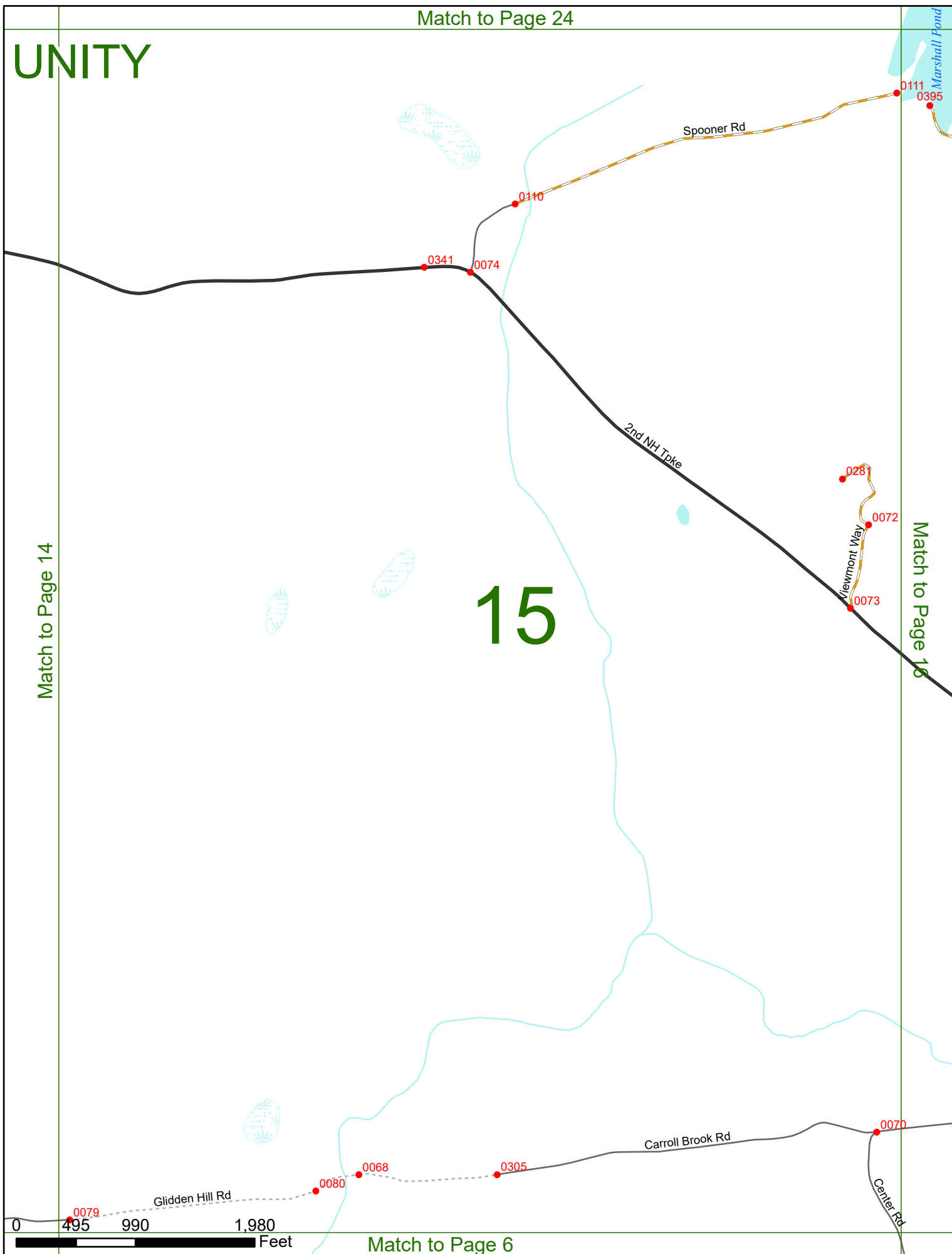


UNITY

Match to Page 14

Match to Page 16

15



Match to Page 25

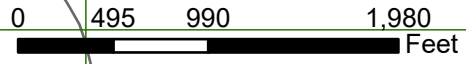
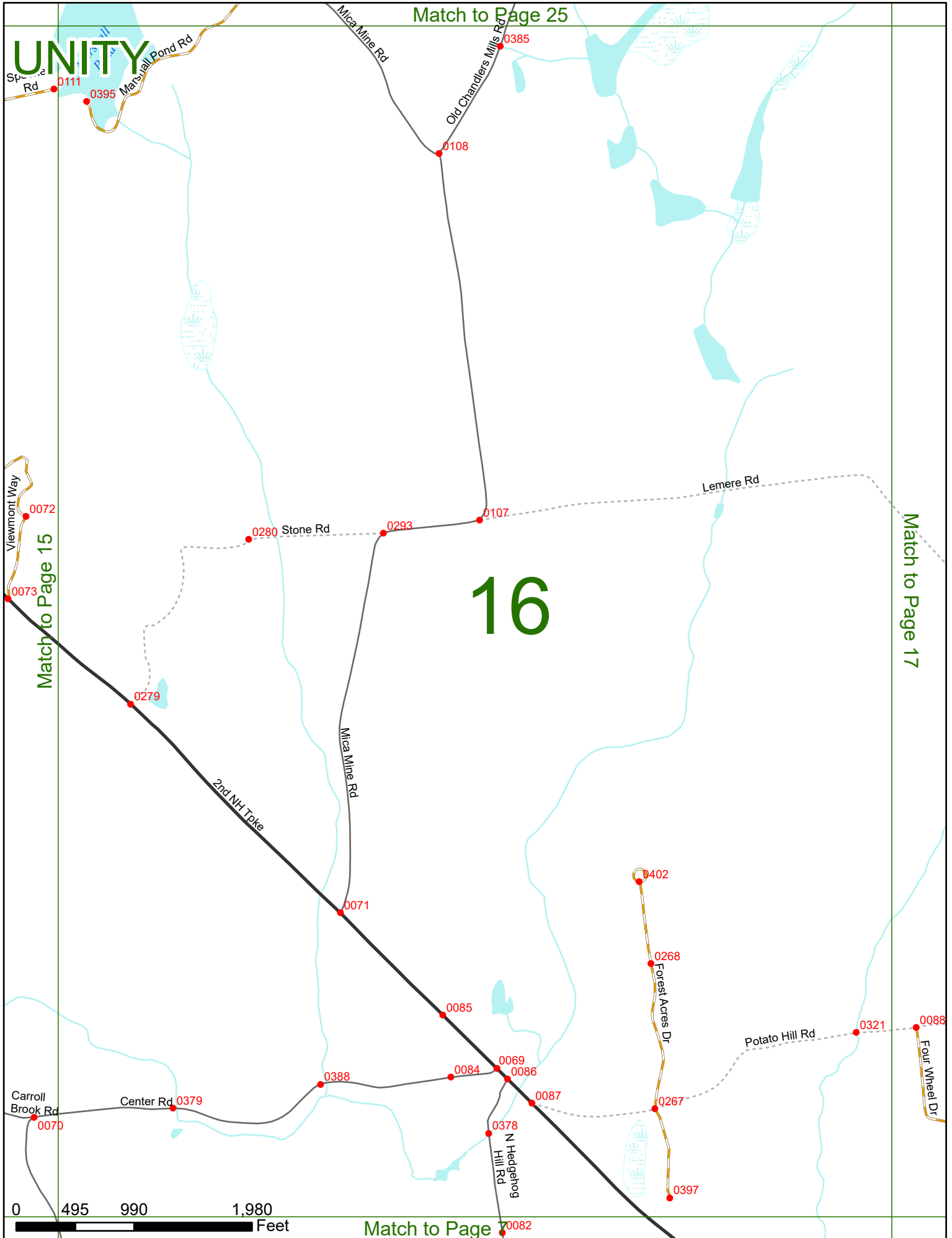
UNITY

16

Match to Page 17

Match to Page 15

Match to Page 7

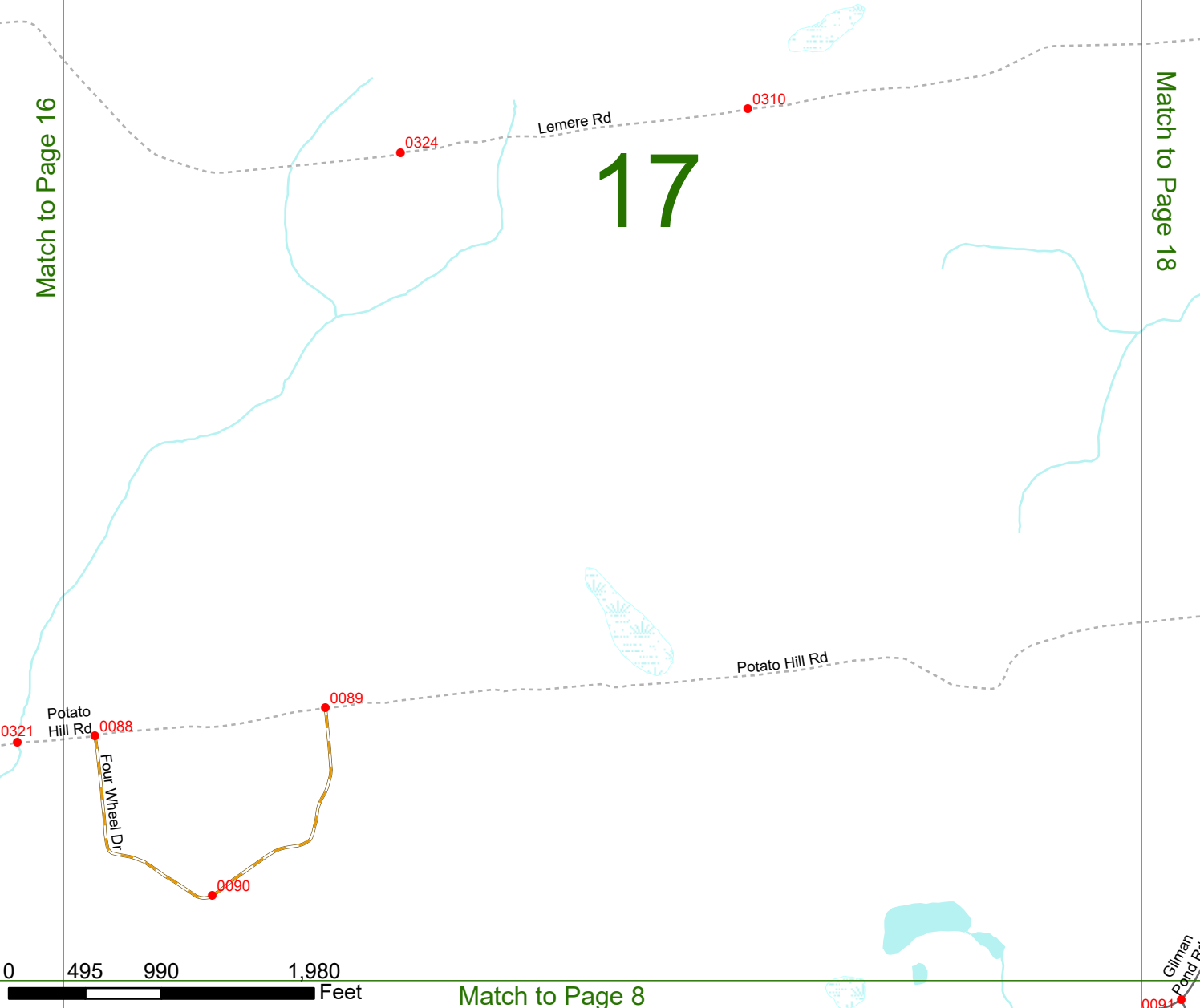


UNITY

17

Match to Page 16

Match to Page 18



UNITY

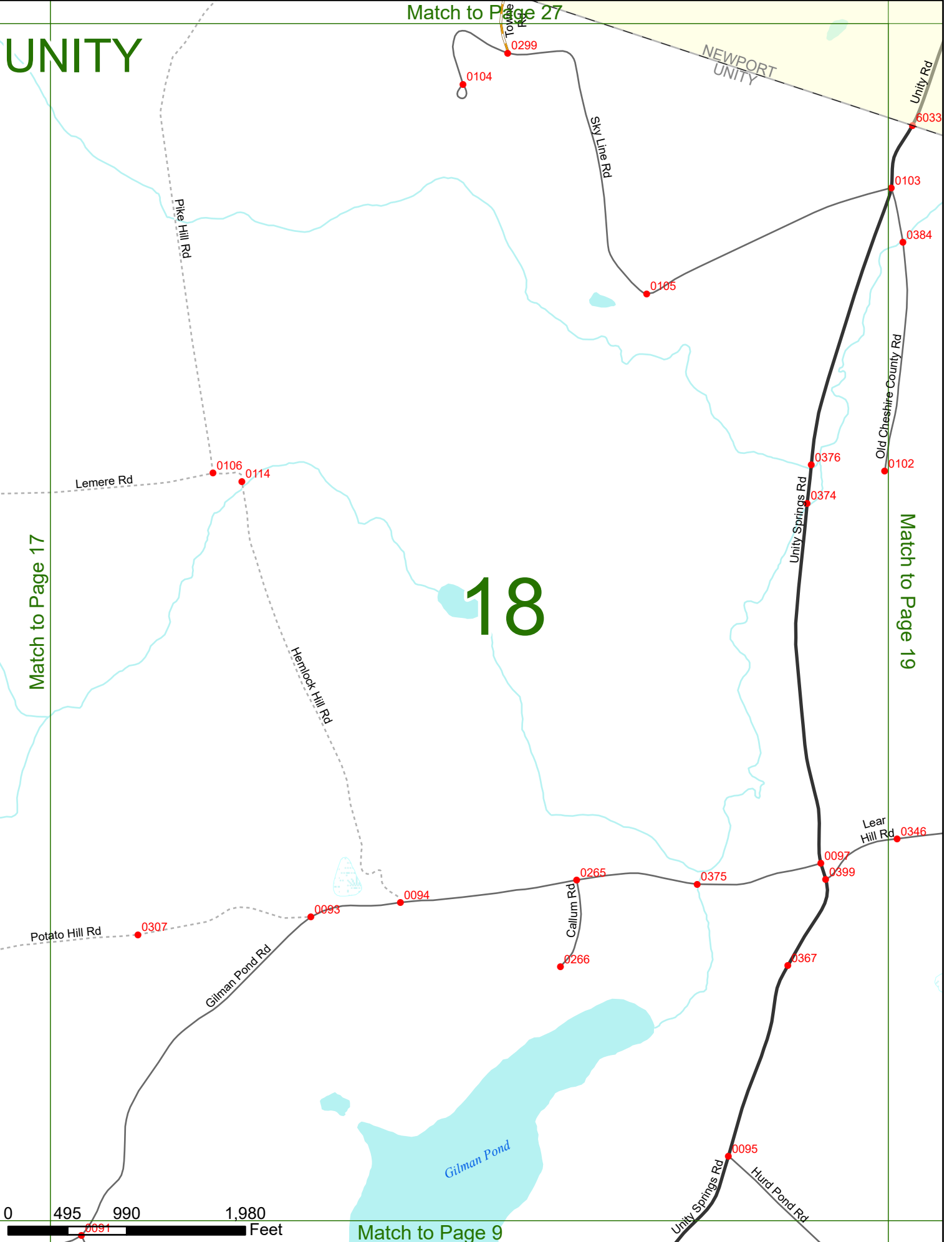
Match to Page 27

NEWPORT
UNITY

Match to Page 17

Match to Page 19

18



Match to Page 9

Match to Page 0

UNITY

South Branch

S Main St

10 0001

6033

Sky Line Rd

0103

0384

Unity Springs Rd

NEWPORT
UNITY

Coon Brook Rd

6032

Old Cheshire County Rd

0102

Match to Page 18

19

0283

Huntoon Brick Farm Rd

0282

Coon Brook Rd

Match to Page 20

Lear Hill Rd

0335

0263

0371

0099

Lear Hill Rd

0346

Thurber Rd

Candy Cane Ln

0264

0 495 990 1,980 Feet

Match to Page 10

UNITY

Match to Page 0

Coon Brook Rd 0001

0734

Sunset Vista Way

6115

S Main St

NEWPORT GOSHEN

10

Parker Rd

6114

0032

NEWPORT UNITY

0120

Mill Village Rd N

Match to Page 19

0031

20

Lear Hill Rd

Southern Branch

0122

Brook Rd

0140

Match to Page 0

0033

0118

0115

Sholes Rd

Sholes Road Ext

0146

0263

6030

0028

GOSHEN UNITY

Candy Cane Ln

0264

Mill Village Rd S

0025

31

Washington Rd

0 495 990 1,980 Feet

Match to Page 11

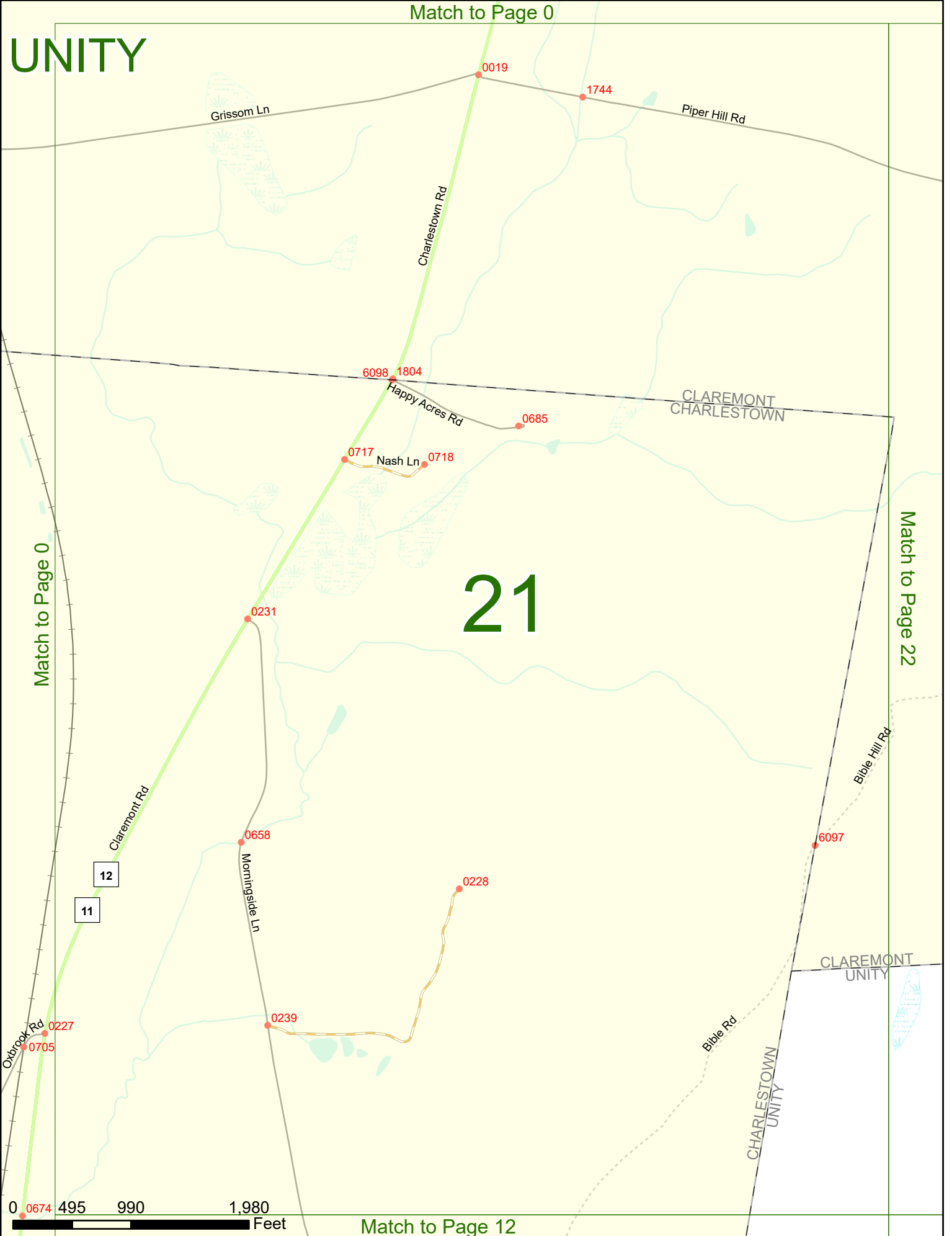
UNITY

Match to Page 0

Match to Page 0

Match to Page 22

21



Match to Page 12

0 674 495 990 1,980 Feet

Match to Page 0

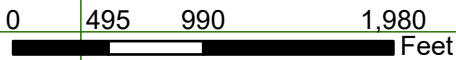
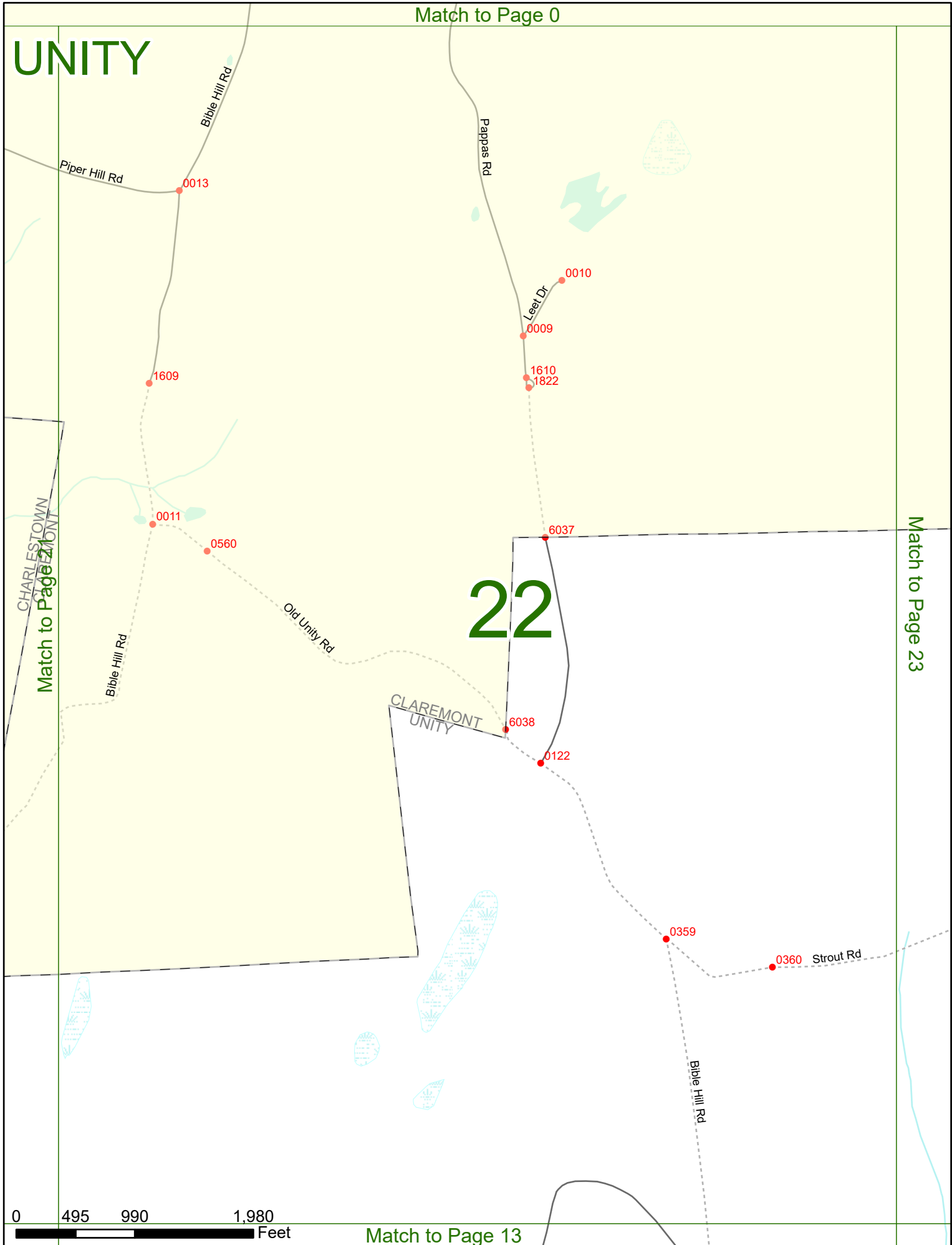
UNITY

22

Match to Page 23

CLAREMONT
UNITY

CHARLESTOWN
CLAREMONT
Match to Page 21



Match to Page 13

UNITY

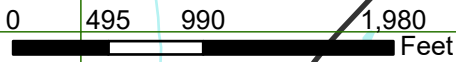
Match to Page 0

23

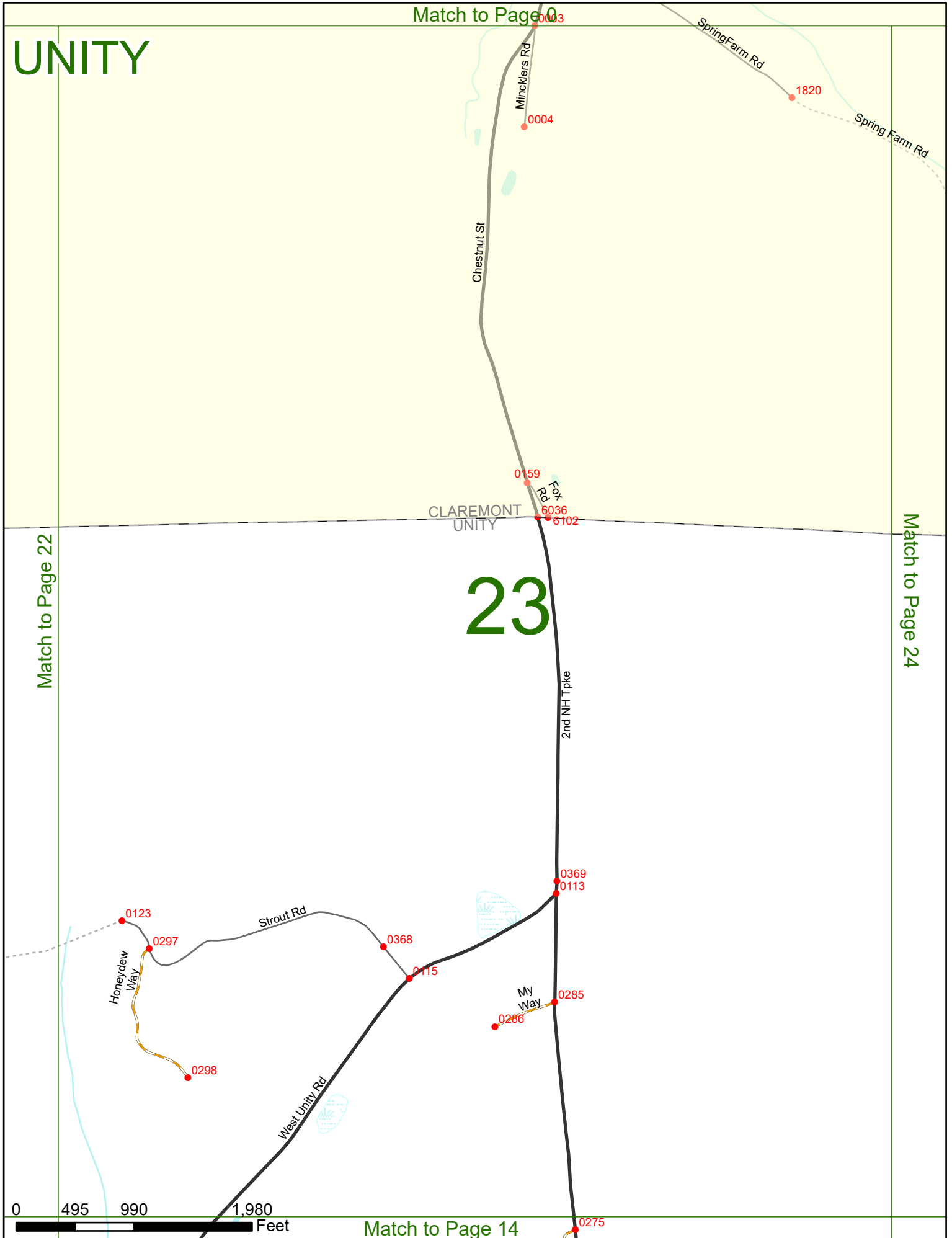
CLAREMONT
UNITY

Match to Page 22

Match to Page 24



Match to Page 14



UNITY

Match to Page 0

Pappas Rd Ext

1745

Alden Rd

Spring Farm Rd

1761

CLAREMONT
UNITY

24

Match to Page 23

Match to Page 25

0 495 990 1,980 Feet

Match to Page 15

Marshall Pond

Match to Page 0

UNITY

Alden Rd

6103

0721

0655

CLAREMONT
NEWPORT

Match to Page 24

CLAREMONT
UNITY

25

e1

NEWPORT
UNITY

Match to Page 26

0312

6035

0355

Old Chandlers Mills Rd

0398

0109

Mica Mine Rd

Johnson Mountain Rd

0284

Marshall Pond

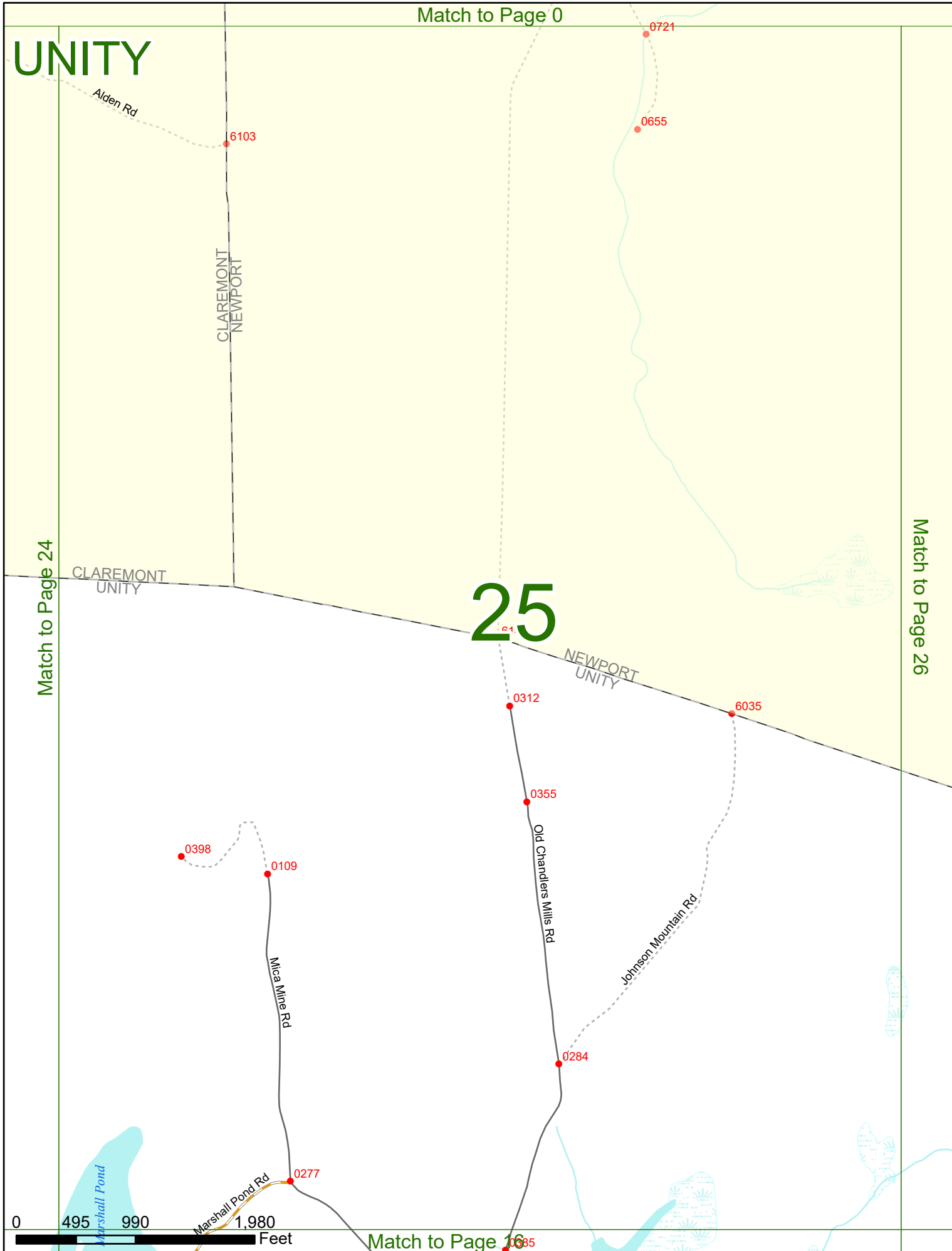
0 495 990

Marshall Pond Rd 1,980

Feet

Match to Page 16

0685



Match to Page 0

UNITY

0029

26

Match to Page 25

Match to Page 27

NEWPORT
UNITY

0 495 990 1,980 Feet

Match to Page 17

UNITY

Match to Page 0

Bascom Rd

Cutts Rd

0700

Match to Page 26

0028

0729

27

0017

Pike Hill Rd

0639

0016

Chestnut Rd

Match to Page 0

0200

0687

Redstone Rd

6034

NEWPORT
UNITY

Pike Hill Rd

6294



Match to Page 1

Line Sky
to
Wayne Rd