








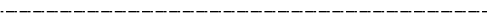








Maps and data sets are not guaranteed to be free from errors and omissions. Data is in a constant state of update and correction by various groups and agencies. Information displayed on this map is the best available at the time of publication.

# 2023 Nodal Reference Bookmap

## LEGEND

<b>Divided Highway Limited Access</b>	<b>Turnpike Toll Road</b>	<b>U.S. Route</b>	<b>N.H. Route</b>
			
<b>State Roads (Carries NO Route Number)</b>	<b>Local Roads</b>	<b>Class 6 Roads (Not Maintained)</b>	<b>Private Roads</b>
			
	<b>State Line</b>		<b>Lakes &amp; Ponds</b>
	<b>County Line</b>		<b>State Parks</b>
	<b>Town Line</b>		<b>National &amp; State Forests</b>
	<b>Rivers &amp; Streams</b>		<b>Reference Nodes</b>

NHDOT will accept crash locations based on the State of NH Uniform Police Traffic Accident Report.

Crash occurred on:

**Option 1**     Street Address  
                   123 Main Street

**Option 2**     Route No and/or     Distance from             NESW             Intesecting Road, Bridge,  
                   Street name             Intersecting Street                                     Town/County line  
                   Main Street                     500                     E                     Oak Street

**Option 3**     First Node                     Distance from First Node                     Second Node  
                   515                                     212                                     632

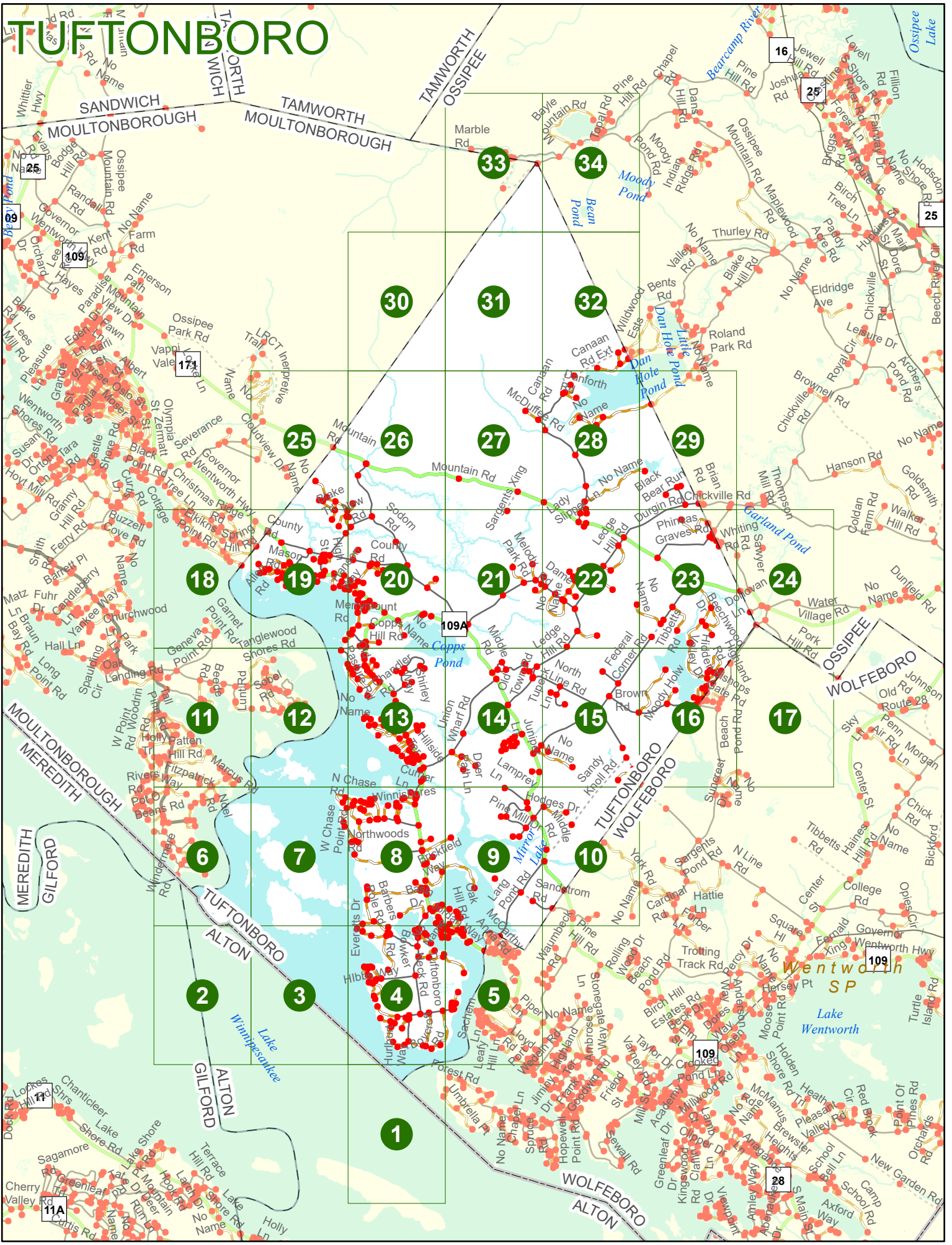
**Option 4**     Route No and/or             Mile Marker on Interstate Only             NESW             Mile (Marker)  
                   Street name  
                   189S                                     700 feet                                     S                     36.8

**Option 3 – Example**

Street Name                     Loudon Road  
First Node                             803  
Distance from First Node             318 Ft  
Second Node                             813



# TUFTONBORO



# TUFTONBORO

Match to Page 4

TUFTONBORO  
ALTON

TUFTONBORO  
WOLFEBORO

WOLFEBORO  
ALTON

Forest Rd  
1260

1371

0875

Tall  
Pines Way  
Broadside Rd

Match to Page 0

Match to Page 0

Lake  
Winnepesaukee  
**1**

0 495 990 1,980 Feet

Match to Page 0

Match to Page 6

# TUFTONBORO

TUFTONBORO  
ALTON

Match to Page 0

Match to Page 3

ALTON  
GILFORD  
Winn-Dixie  
**2**

0 495 990 1,980 Feet

Match to Page 0

Match to Page 7

# TUFTONBORO

Match to Page 2

Match to Page 4

3

TUFTONBORO  
ALT W

Lake  
Winnepesaukee

0 495 990 1,980 Feet

Match to Page 0



# TUFTONBORO

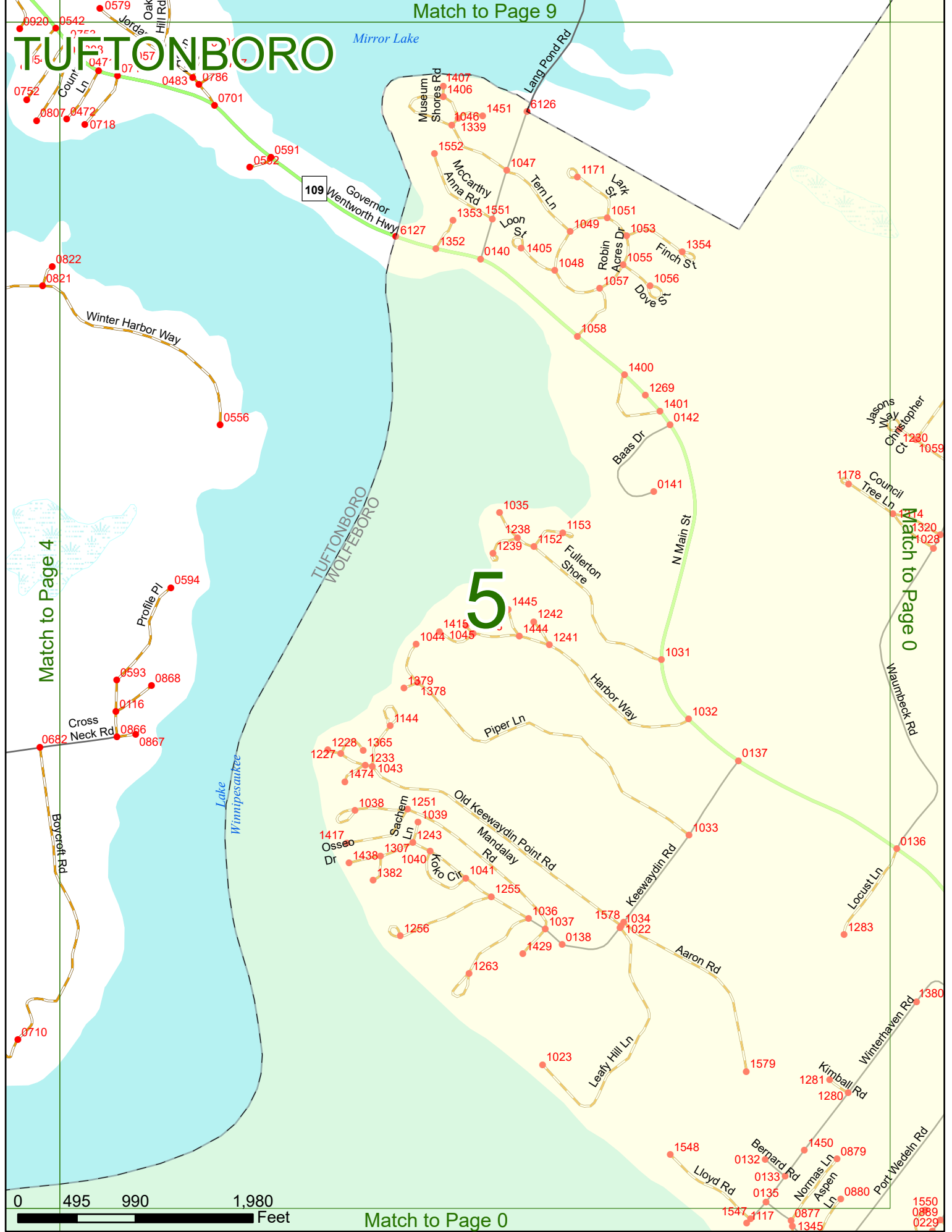
Match to Page 9

Mirror Lake

# 5

TUFTONBORO  
WOLFEBORO

Lake  
Wimpisauksee



Match to Page 4

Match to Page 0

Match to Page 0

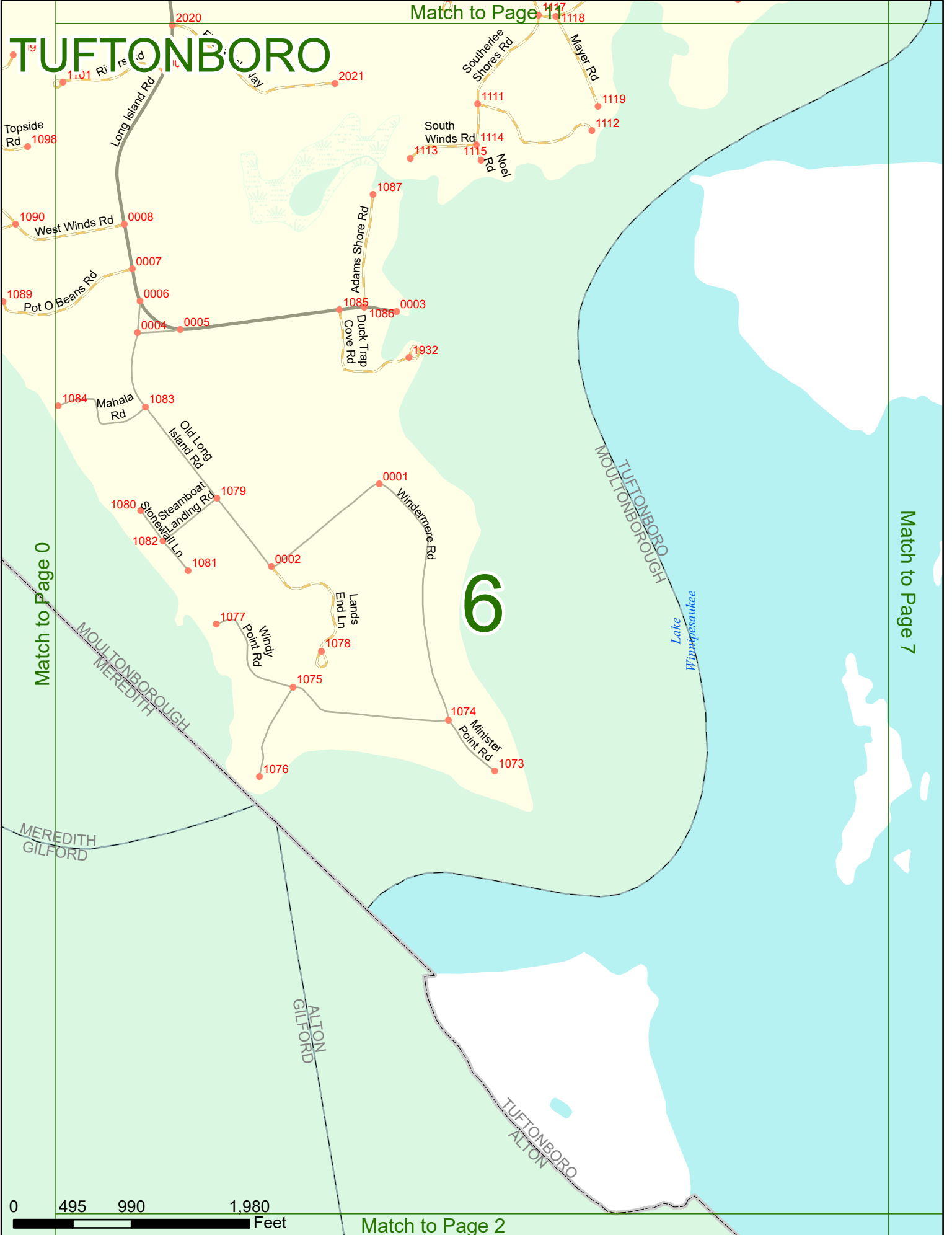
0 495 990 1,980 Feet

1550  
0889  
0229



# TUFTONBORO

Match to Page 11



Match to Page 0

Match to Page 7

0 495 990 1,980 Feet

Match to Page 2

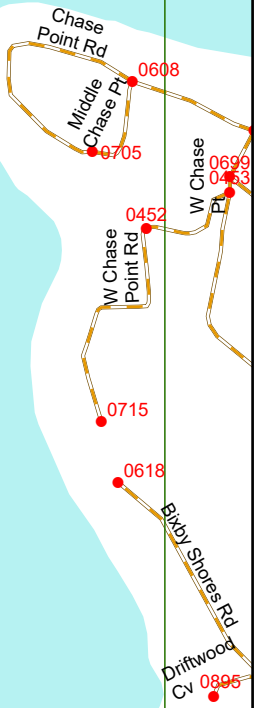
# TUFTONBORO

Match to Page 6

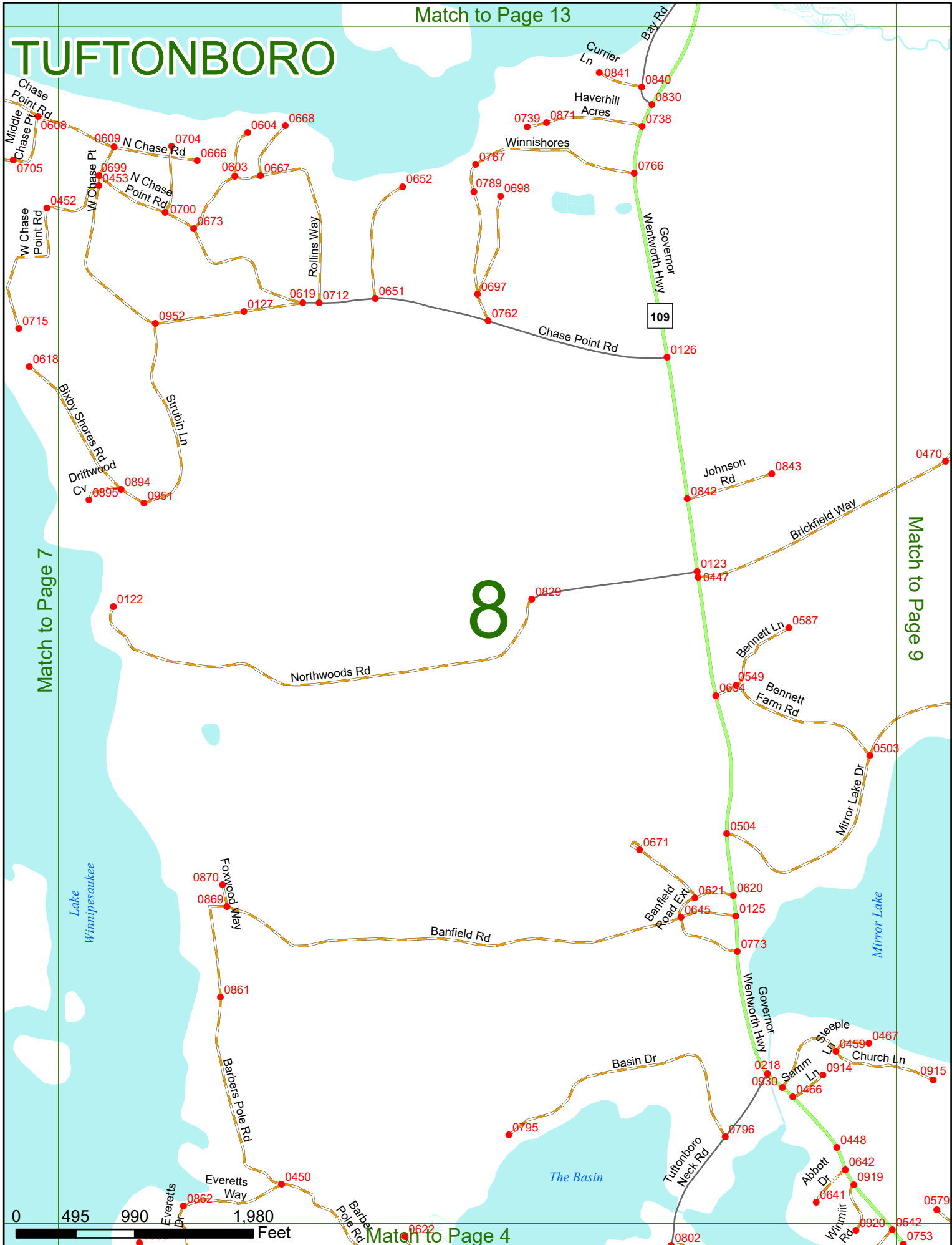
Match to Page 8

7

Lake  
Winnepesaukee




# TUFTONBORO



Match to Page 7

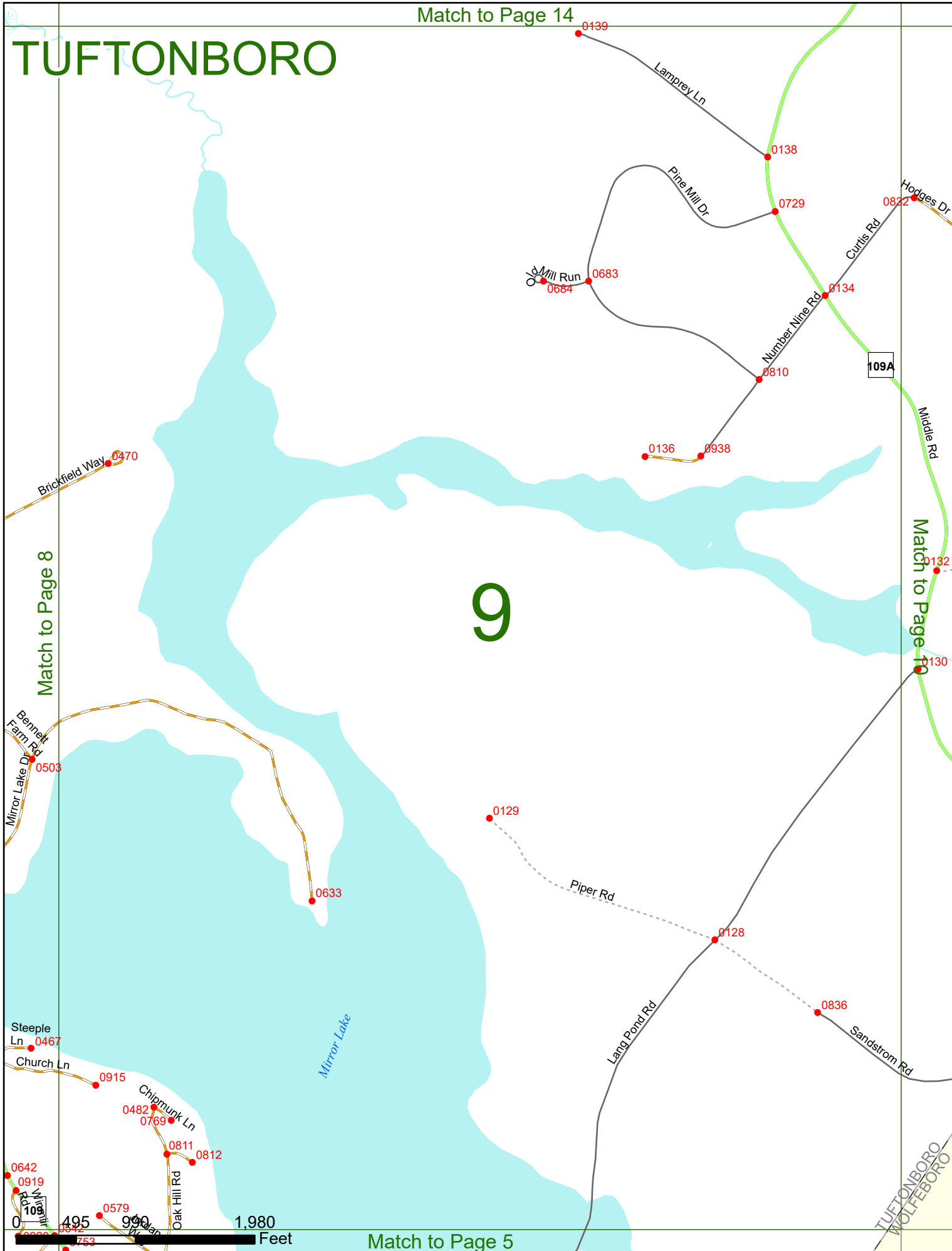
Match to Page 9

# 8



# TUFTONBORO

# 9



Match to Page 8

Match to Page 10

Match to Page 5



TUFTONBORO  
VERMONT

109A

109A

Mirror Lake Dr

Steeple Ln  
Church Ln

Chipmunk Ln

Oak Hill Rd

Brockfield Way

Bennett Farm Rd

Mirror Lake Dr

Steeple Ln  
Church Ln

Chipmunk Ln

Oak Hill Rd

Brockfield Way

Bennett Farm Rd

Steeple Ln  
Church Ln

Chipmunk Ln

Oak Hill Rd

Brockfield Way

Bennett Farm Rd

Steeple Ln  
Church Ln

Chipmunk Ln

Oak Hill Rd

Brockfield Way

Bennett Farm Rd

Steeple Ln  
Church Ln

Chipmunk Ln

Oak Hill Rd

Brockfield Way

Bennett Farm Rd

Steeple Ln  
Church Ln

Chipmunk Ln

Oak Hill Rd

Brockfield Way

Bennett Farm Rd

Steeple Ln  
Church Ln

Chipmunk Ln

Oak Hill Rd

Brockfield Way

Bennett Farm Rd

Steeple Ln  
Church Ln

Chipmunk Ln

Oak Hill Rd

Brockfield Way

Bennett Farm Rd

Steeple Ln  
Church Ln

Chipmunk Ln

Oak Hill Rd

Brockfield Way

Bennett Farm Rd

Steeple Ln  
Church Ln

Chipmunk Ln

Oak Hill Rd

Brockfield Way

Bennett Farm Rd

Steeple Ln  
Church Ln

Chipmunk Ln

Oak Hill Rd

Brockfield Way

Bennett Farm Rd

Steeple Ln  
Church Ln

Chipmunk Ln

Oak Hill Rd

Brockfield Way

Bennett Farm Rd

Steeple Ln  
Church Ln

Chipmunk Ln

Oak Hill Rd

Brockfield Way

Bennett Farm Rd

Steeple Ln  
Church Ln

Chipmunk Ln

Oak Hill Rd

Brockfield Way

Bennett Farm Rd

Steeple Ln  
Church Ln

Chipmunk Ln

Oak Hill Rd

Brockfield Way

Bennett Farm Rd

Steeple Ln  
Church Ln

Chipmunk Ln

Oak Hill Rd

Brockfield Way

Bennett Farm Rd

Steeple Ln  
Church Ln

Chipmunk Ln

Oak Hill Rd

Brockfield Way

Bennett Farm Rd

Steeple Ln  
Church Ln

Chipmunk Ln

Oak Hill Rd

Brockfield Way

Bennett Farm Rd

Steeple Ln  
Church Ln

Chipmunk Ln

Oak Hill Rd

Brockfield Way

Bennett Farm Rd

Steeple Ln  
Church Ln

Chipmunk Ln

Oak Hill Rd

Brockfield Way

Bennett Farm Rd

Steeple Ln  
Church Ln

Chipmunk Ln

Oak Hill Rd

Brockfield Way

Bennett Farm Rd

Steeple Ln  
Church Ln

Chipmunk Ln

Oak Hill Rd

Brockfield Way

Bennett Farm Rd

Steeple Ln  
Church Ln

Chipmunk Ln

Oak Hill Rd

Brockfield Way

Bennett Farm Rd

Steeple Ln  
Church Ln

Chipmunk Ln

Oak Hill Rd

Brockfield Way

Bennett Farm Rd

Steeple Ln  
Church Ln

Chipmunk Ln

Oak Hill Rd

Brockfield Way

Bennett Farm Rd

Steeple Ln  
Church Ln

Chipmunk Ln

Oak Hill Rd

Brockfield Way

Bennett Farm Rd

Steeple Ln  
Church Ln

Chipmunk Ln

Oak Hill Rd

Brockfield Way

Bennett Farm Rd

Steeple Ln  
Church Ln

Chipmunk Ln

Oak Hill Rd

Brockfield Way

Bennett Farm Rd

Steeple Ln  
Church Ln

Chipmunk Ln

Oak Hill Rd

Brockfield Way

Bennett Farm Rd

Steeple Ln  
Church Ln

Chipmunk Ln

Oak Hill Rd

Brockfield Way

Bennett Farm Rd

Steeple Ln  
Church Ln

Chipmunk Ln

Oak Hill Rd

Brockfield Way

Bennett Farm Rd

Steeple Ln  
Church Ln

Chipmunk Ln

Oak Hill Rd

Brockfield Way

Bennett Farm Rd

Steeple Ln  
Church Ln

Chipmunk Ln

Oak Hill Rd

Brockfield Way

Bennett Farm Rd

Steeple Ln  
Church Ln

Chipmunk Ln

Oak Hill Rd

Brockfield Way

Bennett Farm Rd

Steeple Ln  
Church Ln

Chipmunk Ln

Oak Hill Rd

Brockfield Way

Bennett Farm Rd

Steeple Ln  
Church Ln

Chipmunk Ln

Oak Hill Rd

Brockfield Way

Bennett Farm Rd

Steeple Ln  
Church Ln

Chipmunk Ln

Oak Hill Rd

Brockfield Way

Bennett Farm Rd

Steeple Ln  
Church Ln

Chipmunk Ln

Oak Hill Rd

Brockfield Way

Bennett Farm Rd

Steeple Ln  
Church Ln

Chipmunk Ln

Oak Hill Rd

Brockfield Way

Bennett Farm Rd

Steeple Ln  
Church Ln

Chipmunk Ln

Oak Hill Rd

Brockfield Way

Bennett Farm Rd

Steeple Ln  
Church Ln

Chipmunk Ln

Oak Hill Rd

Brockfield Way

Bennett Farm Rd

Steeple Ln  
Church Ln

Chipmunk Ln

Oak Hill Rd

Brockfield Way

Bennett Farm Rd

Steeple Ln  
Church Ln

Chipmunk Ln

Oak Hill Rd

Brockfield Way

Bennett Farm Rd

Steeple Ln  
Church Ln

Chipmunk Ln

Oak Hill Rd

Brockfield Way

Bennett Farm Rd

Steeple Ln  
Church Ln

Chipmunk Ln

Oak Hill Rd

Brockfield Way

Bennett Farm Rd

Steeple Ln  
Church Ln

Chipmunk Ln

Oak Hill Rd

Brockfield Way

Bennett Farm Rd

Steeple Ln  
Church Ln

Chipmunk Ln

Oak Hill Rd

Brockfield Way

Bennett Farm Rd

Steeple Ln  
Church Ln

Chipmunk Ln

Oak Hill Rd

Brockfield Way

Bennett Farm Rd

Steeple Ln  
Church Ln

Chipmunk Ln

Oak Hill Rd

Brockfield Way

Bennett Farm Rd

Steeple Ln  
Church Ln

Chipmunk Ln

Oak Hill Rd

Brockfield Way

Bennett Farm Rd

Steeple Ln  
Church Ln

Chipmunk Ln

Oak Hill Rd

Brockfield Way

Bennett Farm Rd

Steeple Ln  
Church Ln

Chipmunk Ln

Oak Hill Rd

Brockfield Way

Bennett Farm Rd

Steeple Ln  
Church Ln

Chipmunk Ln

Oak Hill Rd

Brockfield Way

Bennett Farm Rd

Steeple Ln  
Church Ln

Chipmunk Ln

Oak Hill Rd

Brockfield Way

Bennett Farm Rd

Steeple Ln  
Church Ln

Chipmunk Ln

Oak Hill Rd

Brockfield Way

Bennett Farm Rd

Steeple Ln  
Church Ln

Chipmunk Ln

Oak Hill Rd

Brockfield Way

Bennett Farm Rd

Steeple Ln  
Church Ln

Chipmunk Ln

Oak Hill Rd

Brockfield Way

Bennett Farm Rd

Steeple Ln  
Church Ln

Chipmunk Ln

Oak Hill Rd

Brockfield Way

Bennett Farm Rd

Steeple Ln  
Church Ln

Chipmunk Ln

Oak Hill Rd

Brockfield Way

Bennett Farm Rd

Steeple Ln  
Church Ln

Chipmunk Ln

Oak Hill Rd

Brockfield Way

Bennett Farm Rd

Steeple Ln  
Church Ln

Chipmunk Ln

Oak Hill Rd

Brockfield Way

Bennett Farm Rd

Steeple Ln  
Church Ln

Chipmunk Ln

Oak Hill Rd

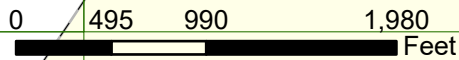
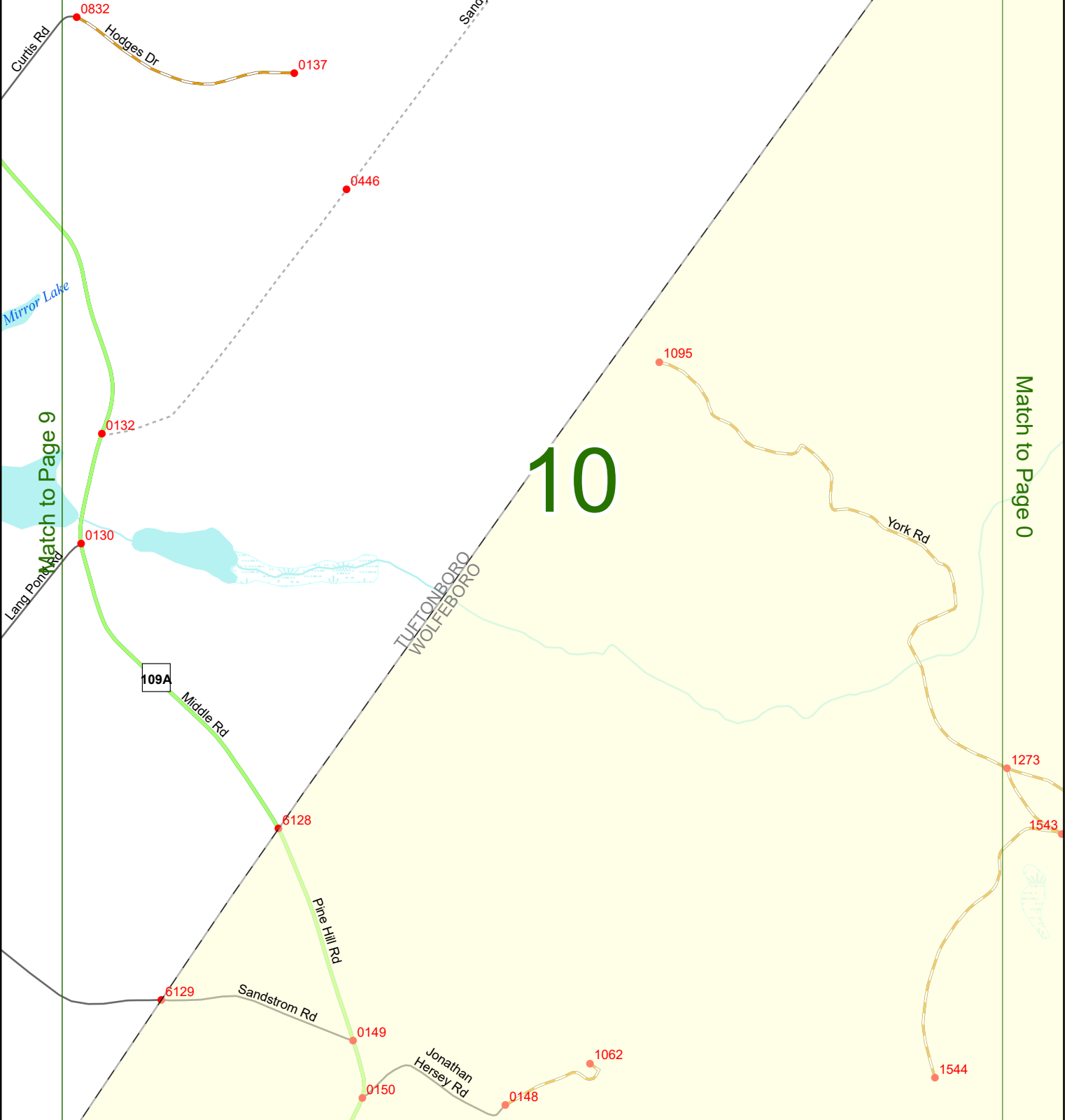
Brockfield Way

Bennett Farm Rd

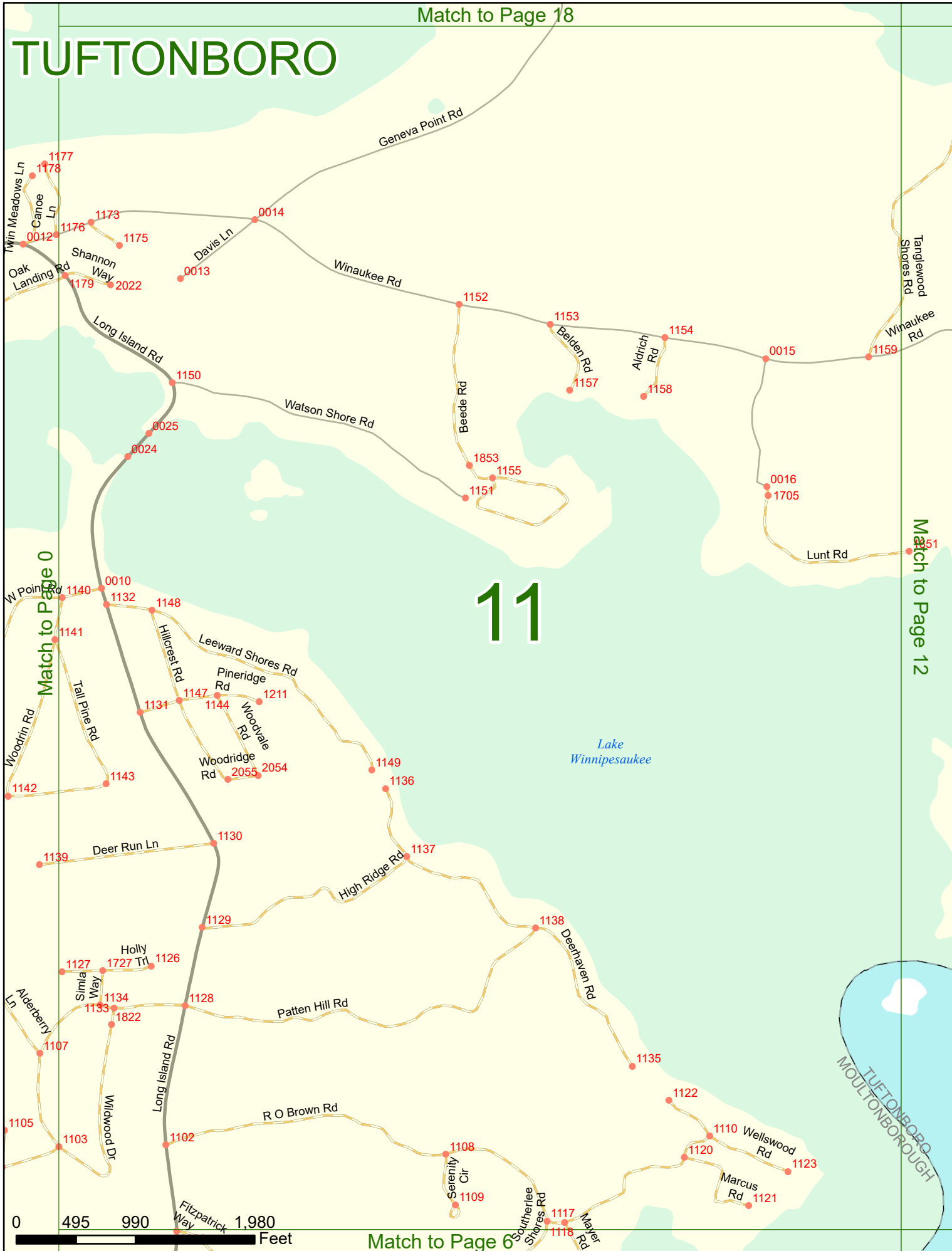
Steeple Ln  
Church Ln

# TUFTONBORO

# 10



# TUFTONBORO



# 11

Match to Page 0

Match to Page 12

Match to Page 6

0 495 990 1,980 Feet

TUFTONBORO  
MOULTONBOROUGH

# TUFTONBORO

TUFTONBOROUGH

Match to Page 13

# 12

Lake  
Winnepesaukee

Tanglewood  
Shores Rd

Island  
View Dr  
Cresswinds  
Dr

Clubhouse Dr

Sobel Rd

Winaukee Rd

Ben Ayers Rd

Cove Rd

Barrett  
Landing Rd

Spectacle  
Cir

Loon  
Song Ln


Clement Rd

Lunt Rd

Wawbeek Rd

Pasture Rd  
Old

Match to Page 11




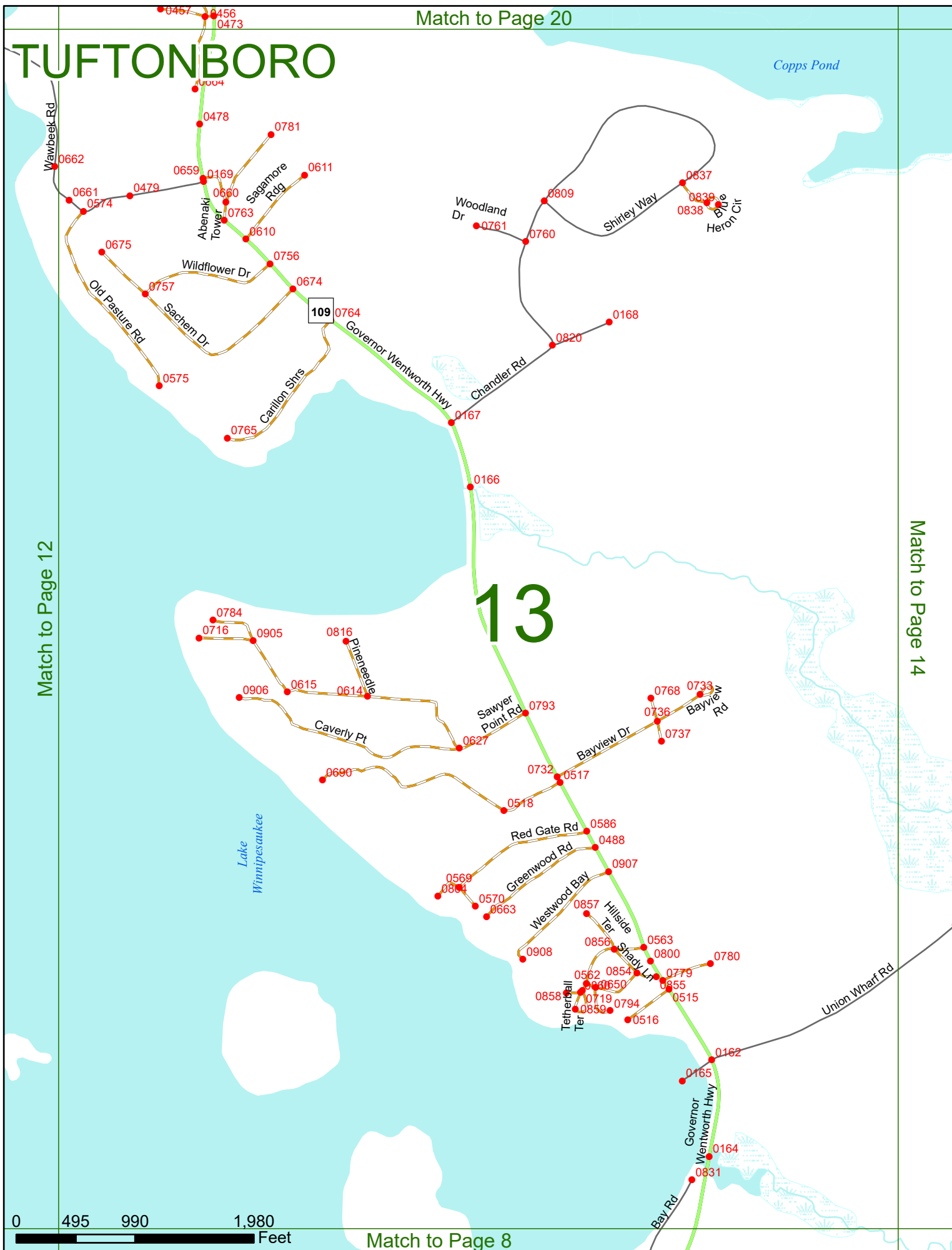
# TUFTONBORO

Copps Pond

Match to Page 12

Match to Page 14

# 13





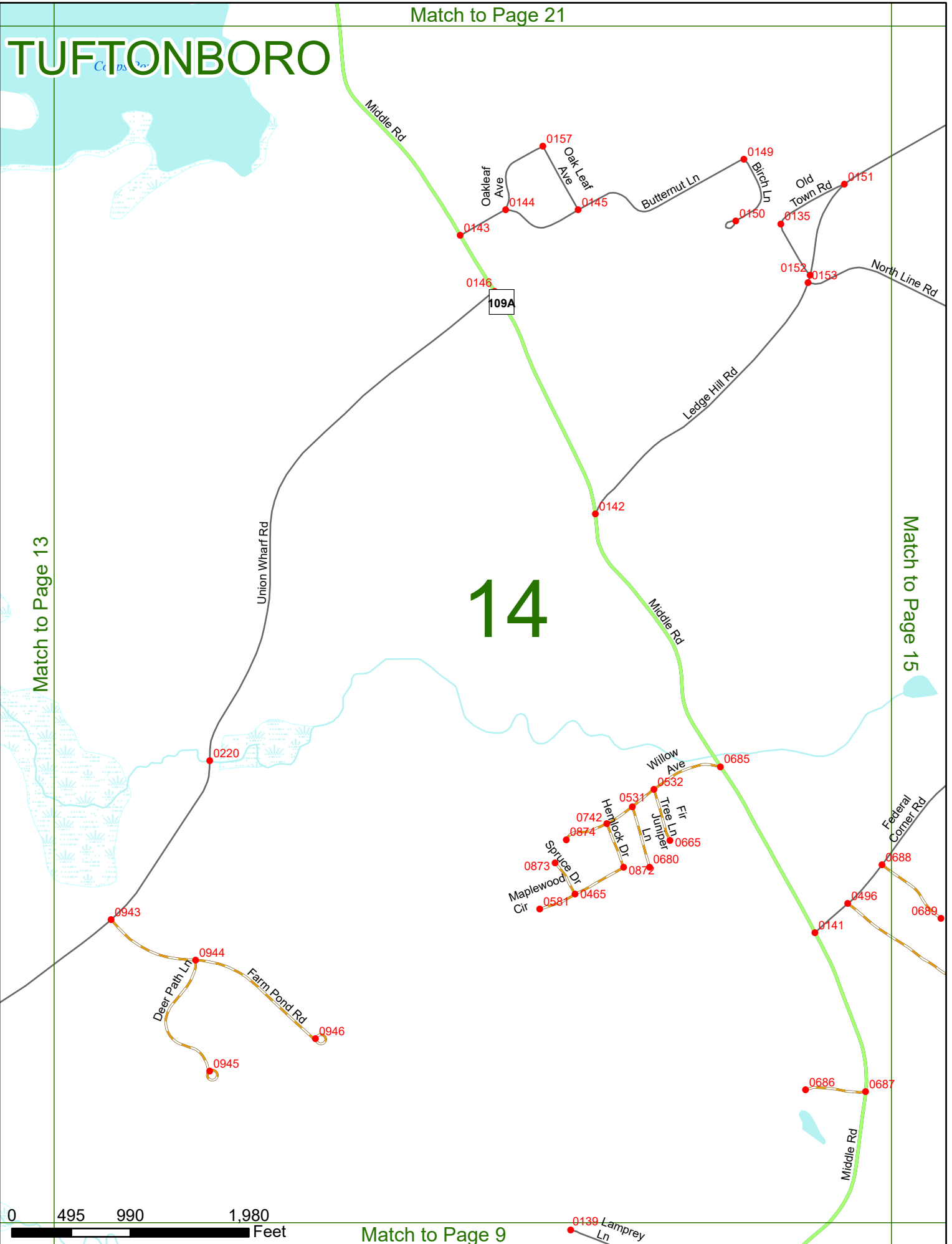
Match to Page 21

# TUFTONBORO

# 14

Match to Page 13

Match to Page 15



Match to Page 9

0139 Lamprey Ln

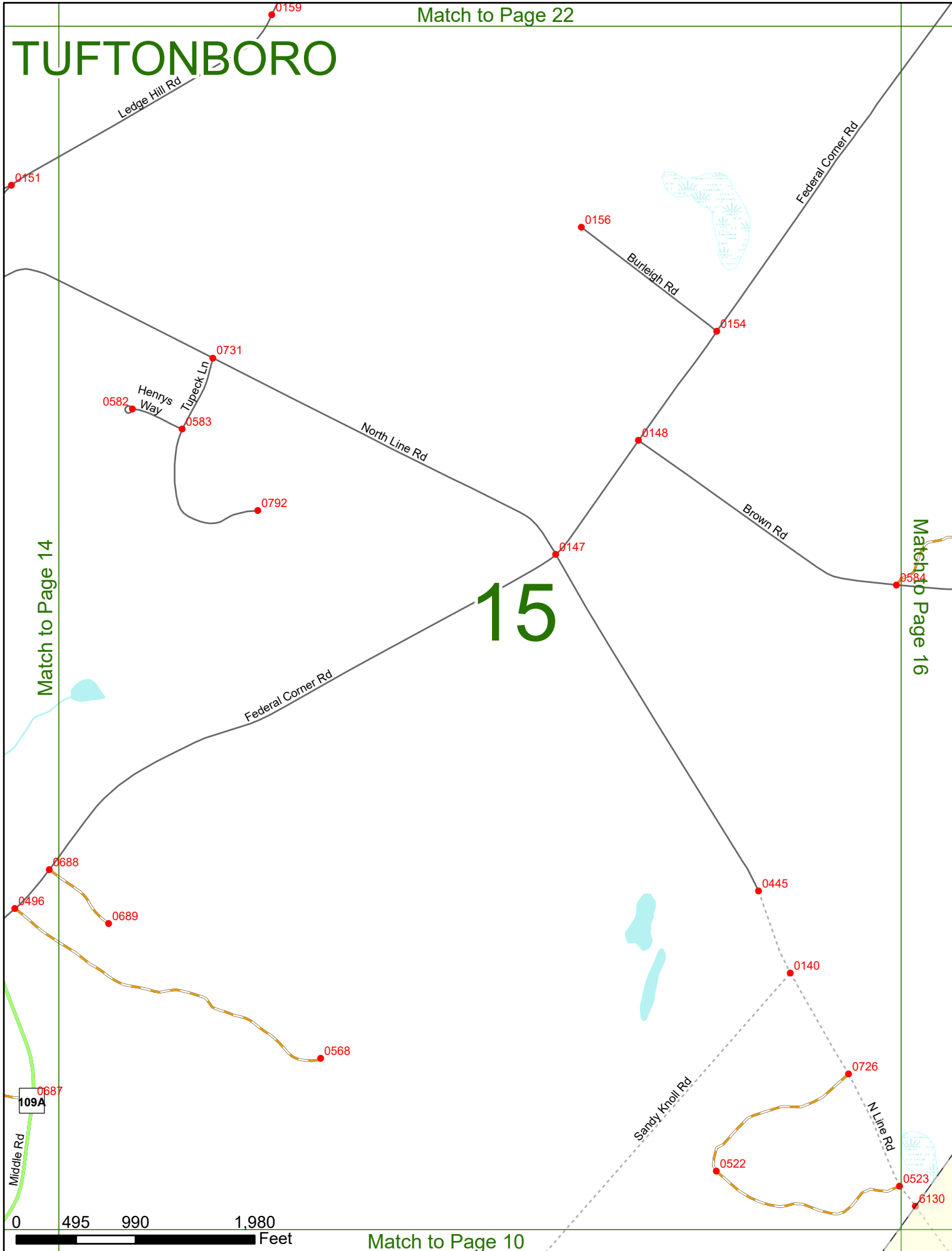
Match to Page 22

# TUFTONBORO

# 15

Match to Page 16

Match to Page 14



Match to Page 10

0 495 990 1,980 Feet

# TUFTONBORO

Lower  
Beech Pond

# 16

TUFTONBORO  
WOLFENBUTO

Upper  
Beech Pond

Federal  
Rd 220

Match to Page 15

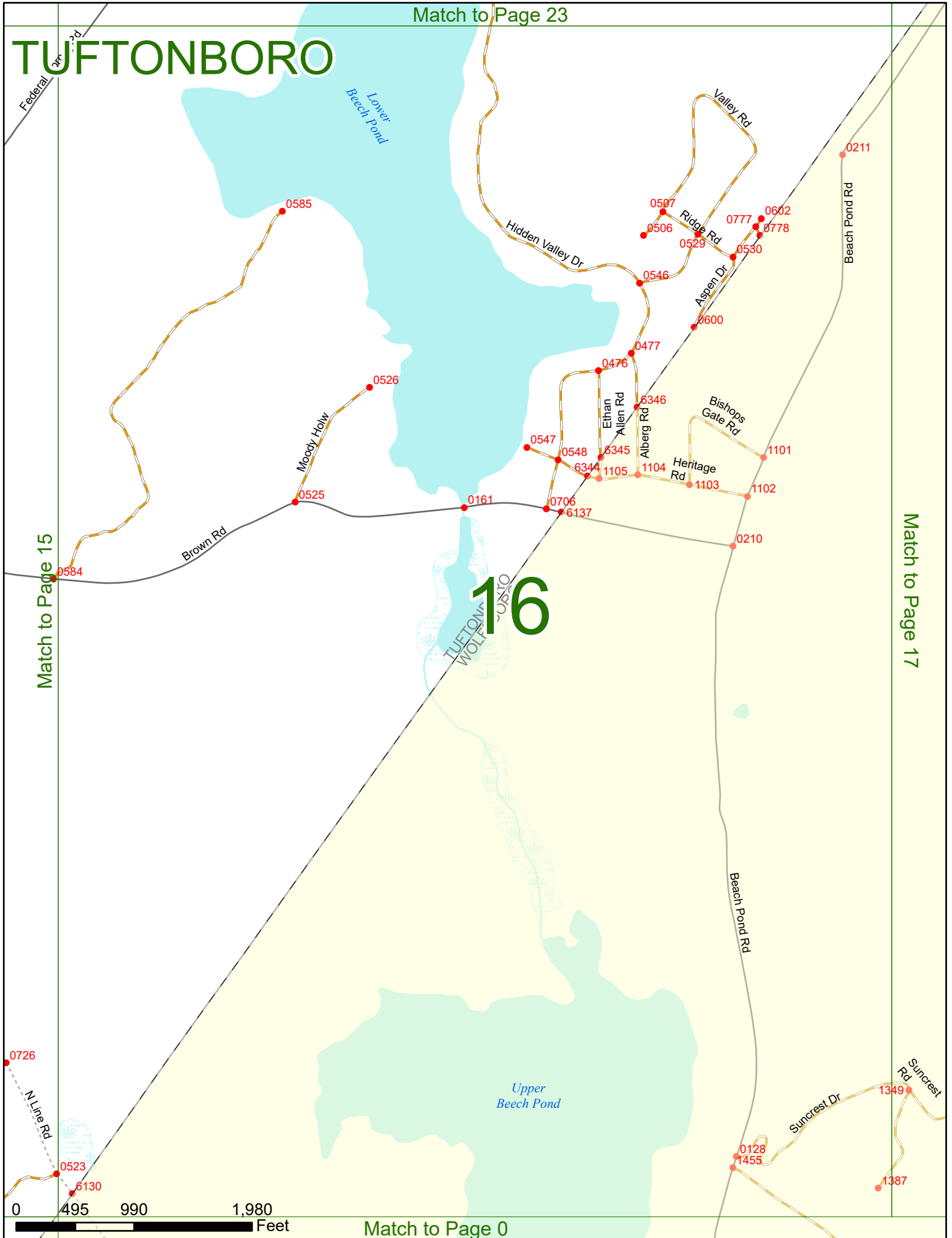
Match to Page 17

0726  
N Lie Rd  
0523  
6130

1349  
Suncrest Rd  
1387  
0128  
1455

0 495 990 1,980 Feet

Match to Page 0



Match to Page 24

# TUFTONBORO

Beach Pond Rd

Suncrest Dr

1349

Suncrest Rd 1350

Match to Page 16

# 17

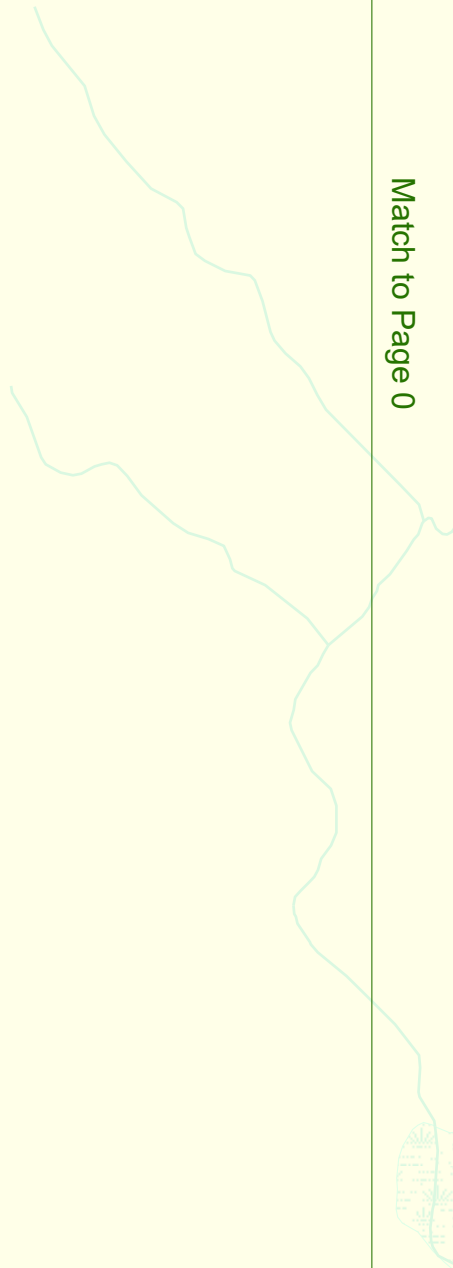
Match to Page 0

Pork Hill Rd  
OSSIPPEE  
WOLFEBORO

6093

0 495 990 1,980 Feet

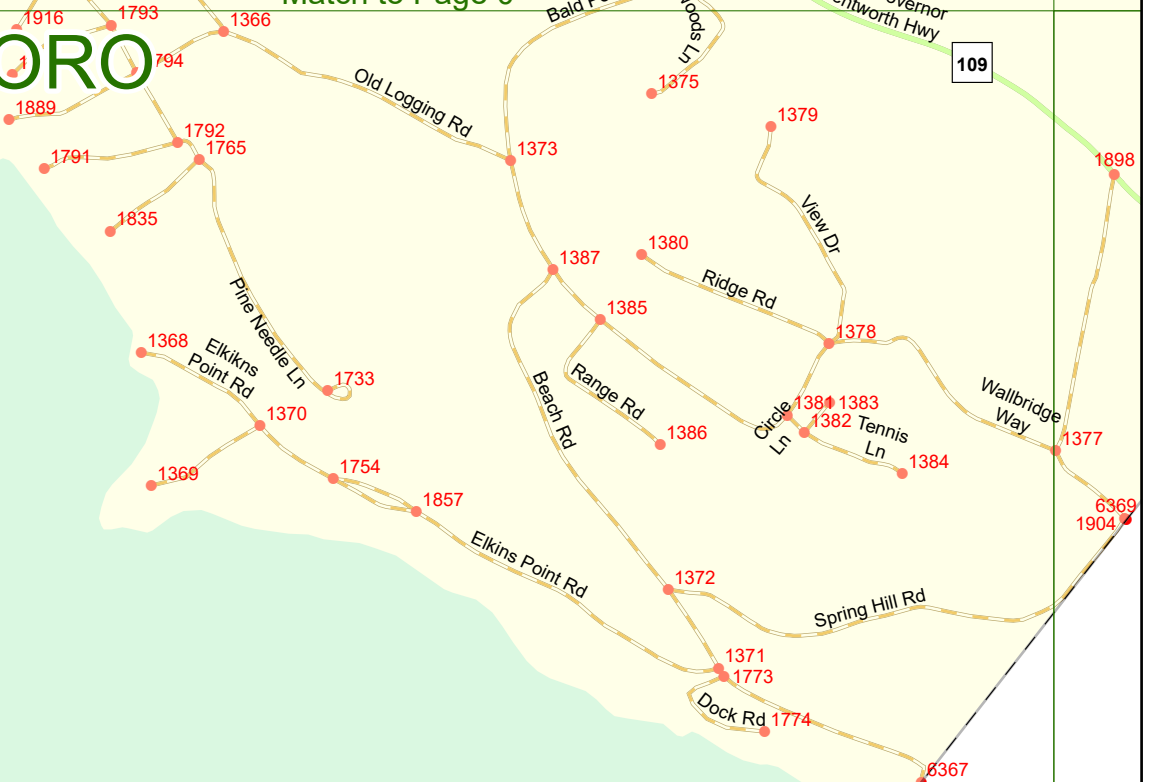
Match to Page 0



# TUFTONBORO

Match to Page 0

Wyman Trl  
1335



109


# 18

Match to Page 0

Match to Page 19

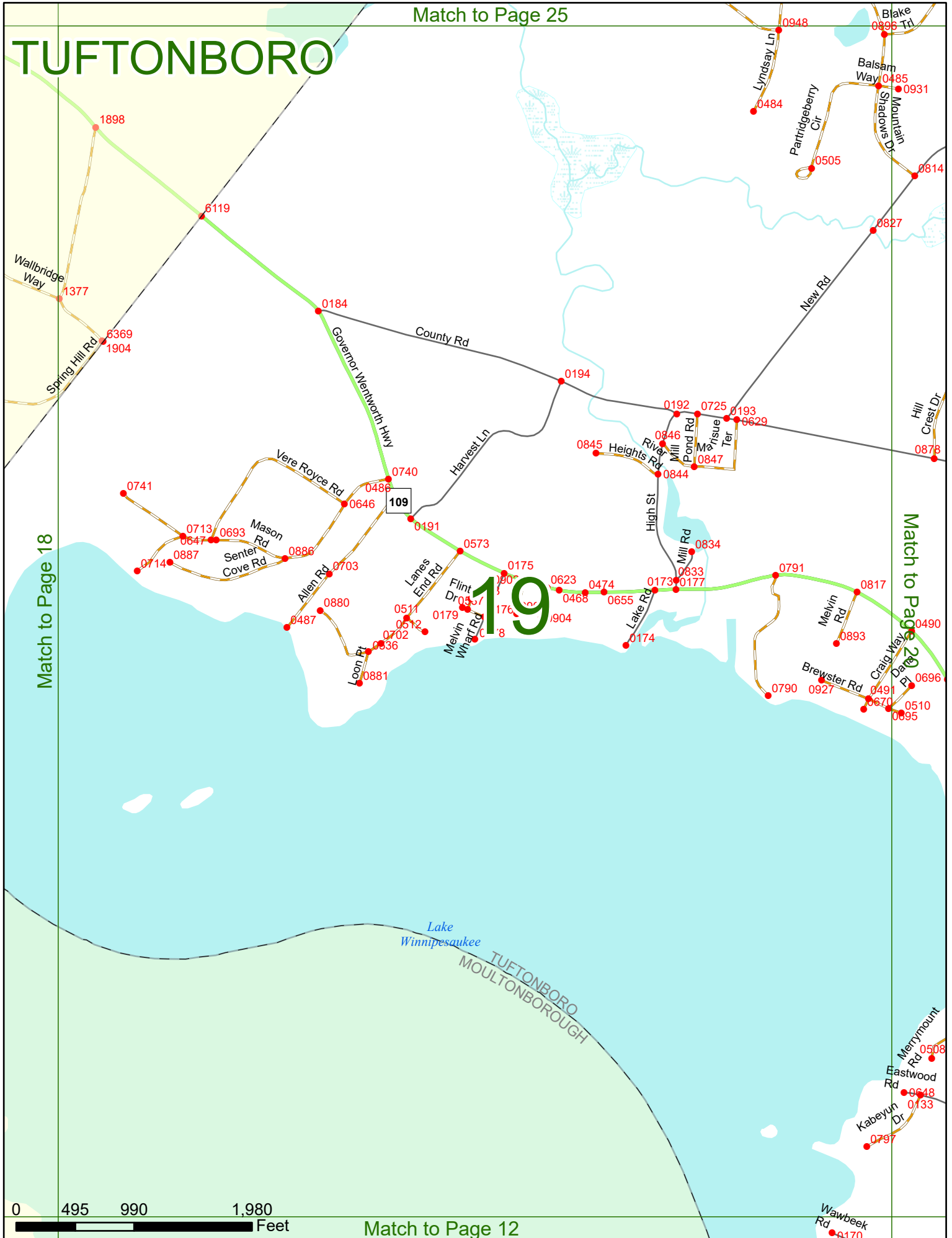
Lake  
Winnepesaukee

MOULTONBOROUGH  
TUFTONBORO



Match to Page 11

# TUFTONBORO



Match to Page 18

Match to Page 20

0 495 990 1,980 Feet

Match to Page 12

# 19

Lake Winnepesaukee  
TUFTONBORO  
MOULTONBOROUGH

Wallbridge Way  
Spring Hill Rd  
1377  
6369  
1904

1898

6119

0184

County Rd  
Governor Wentworth Hwy

0194

0948

0485

0896

0484

0505

0931

0814

0827

Wallbridge Way

Spring Hill Rd  
1377  
6369  
1904

Governor Wentworth Hwy  
0184

County Rd

0194

0948

0485

0896

0484

0505

0931

0814

0827

Wallbridge Way

Spring Hill Rd  
1377  
6369  
1904

Governor Wentworth Hwy  
0184

County Rd

0194

0948

0485

0896

0484

0505

0931

0814

0827

Wallbridge Way

Spring Hill Rd  
1377  
6369  
1904

Governor Wentworth Hwy  
0184

County Rd

0194

0948

0485

0896

0484

0505

0931

0814

0827

Wallbridge Way

Spring Hill Rd  
1377  
6369  
1904

Governor Wentworth Hwy  
0184

County Rd

0194

0948

0485

0896

0484

0505

0931

0814

0827

Wallbridge Way

Spring Hill Rd  
1377  
6369  
1904

Governor Wentworth Hwy  
0184

County Rd

0194

0948

0485

0896

0484

0505

0931

0814

0827

Wallbridge Way

Spring Hill Rd  
1377  
6369  
1904

Governor Wentworth Hwy  
0184

County Rd

0194

0948

0485

0896

0484

0505

0931

0814

0827

Wallbridge Way

Spring Hill Rd  
1377  
6369  
1904

Governor Wentworth Hwy  
0184

County Rd

0194

0948

0485

0896

0484

0505

0931

0814

0827

Wallbridge Way

Spring Hill Rd  
1377  
6369  
1904

Governor Wentworth Hwy  
0184

County Rd

0194

0948

0485

0896

0484

0505

0931

0814

0827

Wallbridge Way

Spring Hill Rd  
1377  
6369  
1904

Governor Wentworth Hwy  
0184

County Rd

0194

0948

0485

0896

0484

0505

0931

0814

0827

Wallbridge Way

Spring Hill Rd  
1377  
6369  
1904

Governor Wentworth Hwy  
0184

County Rd

0194

0948

0485

0896

0484

0505

0931

0814

0827

Wallbridge Way

Spring Hill Rd  
1377  
6369  
1904

Governor Wentworth Hwy  
0184

County Rd

0194

0948

0485

0896

0484

0505

0931

0814

0827

Wallbridge Way

Spring Hill Rd  
1377  
6369  
1904

Governor Wentworth Hwy  
0184

County Rd

0194

0948

0485

0896

0484

0505

0931

0814

0827

Wallbridge Way

Spring Hill Rd  
1377  
6369  
1904

Governor Wentworth Hwy  
0184

County Rd

0194

0948

0485

0896

0484

0505

0931

0814

0827

Wallbridge Way

Spring Hill Rd  
1377  
6369  
1904

Governor Wentworth Hwy  
0184

County Rd

0194

0948

0485

0896

0484

0505

0931

0814

0827

Wallbridge Way

Spring Hill Rd  
1377  
6369  
1904

Governor Wentworth Hwy  
0184

County Rd

0194

0948

0485

0896

0484

0505

0931

0814

0827

Wallbridge Way

Spring Hill Rd  
1377  
6369  
1904

Governor Wentworth Hwy  
0184

County Rd

0194

0948

0485

0896

0484

0505

0931

0814

0827

Wallbridge Way

Spring Hill Rd  
1377  
6369  
1904

Governor Wentworth Hwy  
0184

County Rd

0194

0948

0485

0896

0484

0505

0931

0814

0827

Wallbridge Way

Spring Hill Rd  
1377  
6369  
1904

Governor Wentworth Hwy  
0184

County Rd

0194

0948

0485

0896

0484

0505

0931

0814

0827

Wallbridge Way

Spring Hill Rd  
1377  
6369  
1904

Governor Wentworth Hwy  
0184

County Rd

0194

0948

0485

0896

0484

0505

0931

0814

0827

Wallbridge Way

Spring Hill Rd  
1377  
6369  
1904

Governor Wentworth Hwy  
0184

County Rd

0194

0948

0485

0896

0484

0505

0931

0814

0827

Wallbridge Way

Spring Hill Rd  
1377  
6369  
1904

Governor Wentworth Hwy  
0184

County Rd

0194

0948

0485

0896

0484

0505

0931

0814

0827

Wallbridge Way

Spring Hill Rd  
1377  
6369  
1904

Governor Wentworth Hwy  
0184

County Rd

0194

0948

0485

0896

0484

0505

0931


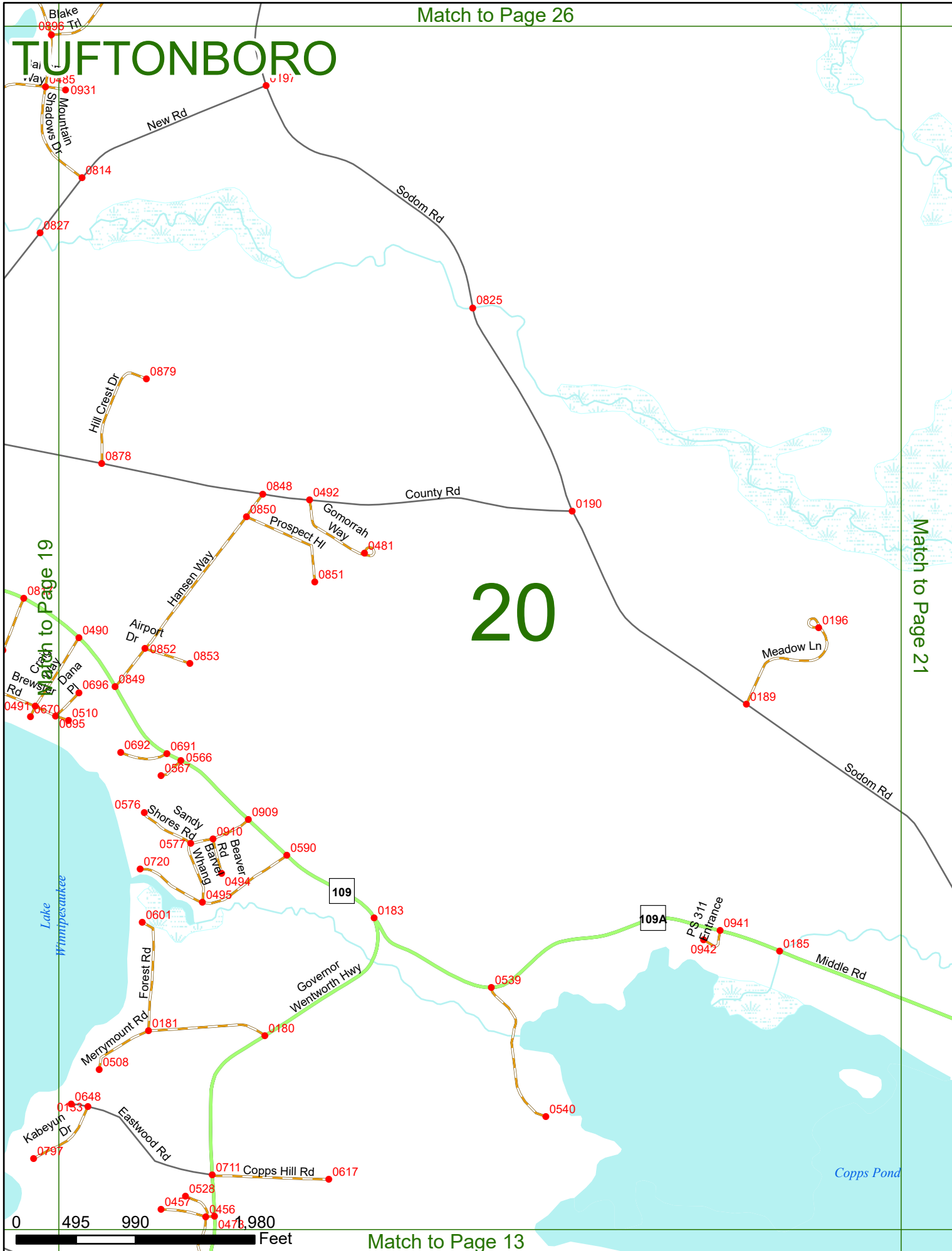
0814

0827

Wallbridge Way

# TUFTONBORO

# 20



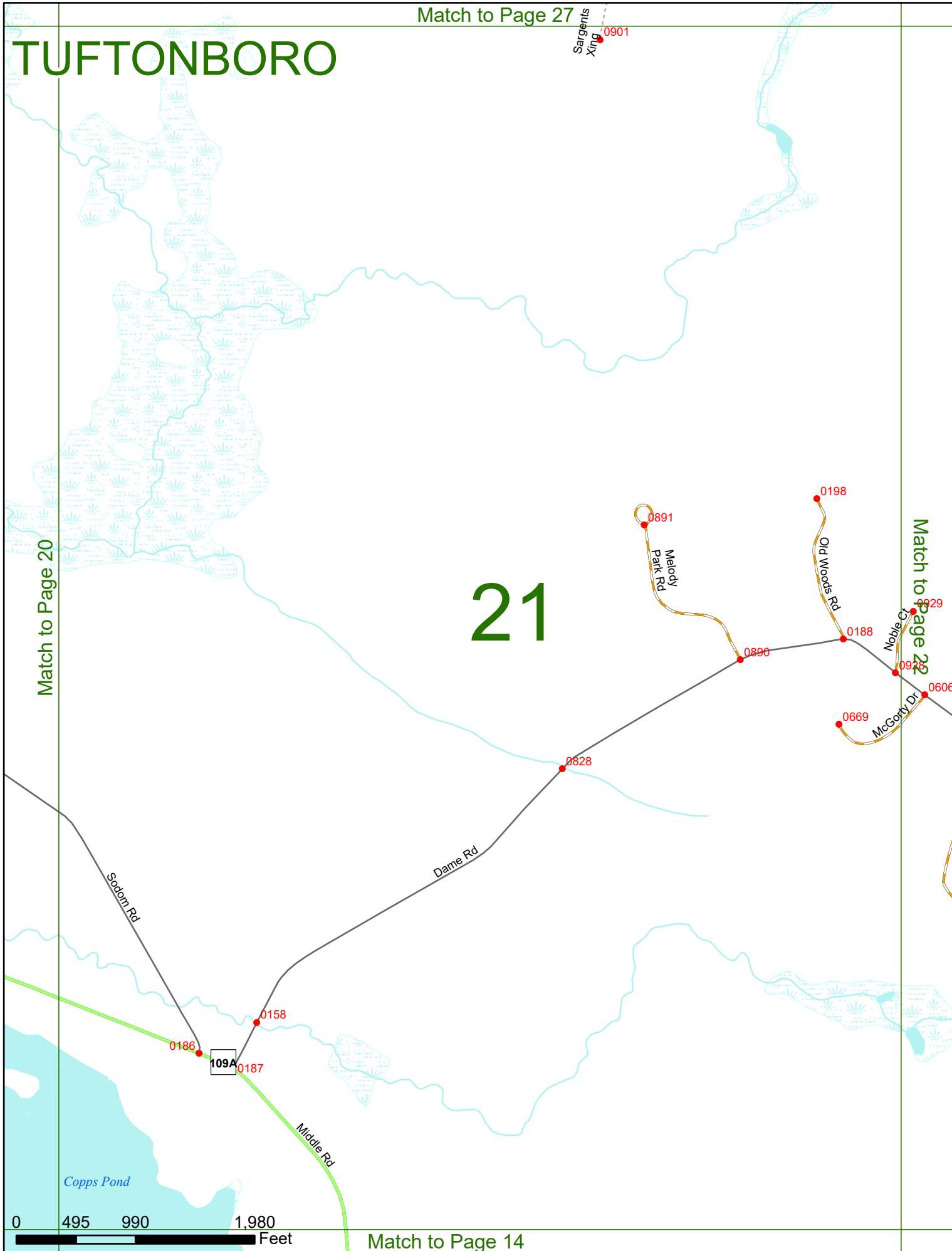
# TUFTONBORO

Sargents Xing 0901

Match to Page 20

# 21

Match to Page 22



Copps Pond

0 495 990 1,980 Feet



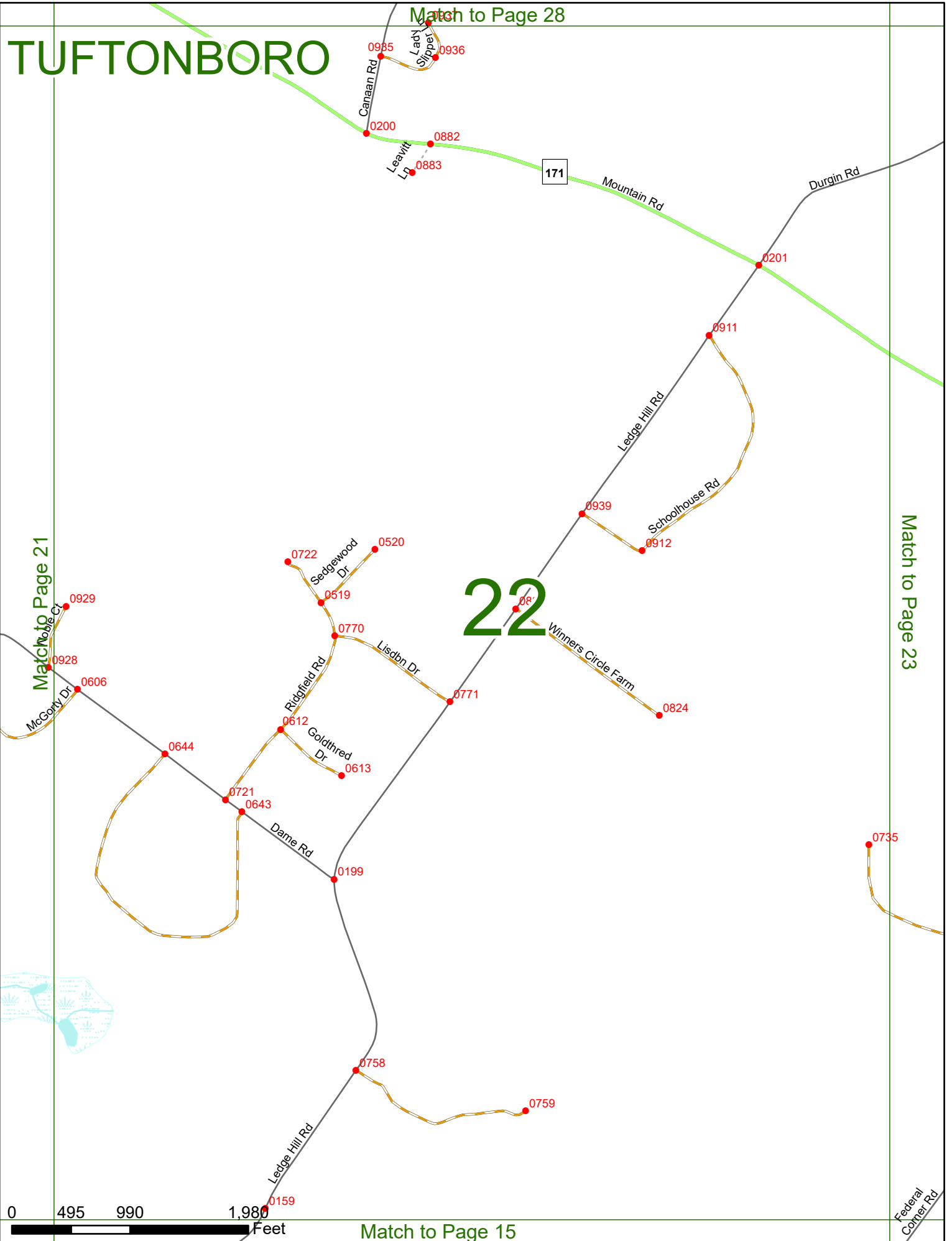
# TUFTONBORO

Match to Page 28

Match to Page 21

Match to Page 23

# 22



Match to Page 15

Federal Colner Rd

# TUFTONBORO

Match to Page 29

0272

Durgin I.

0580

Neal Hill Rd

6109

Sawyer Rd

0274

6098

0203

0899

6097

0825

0826

Phineas Graves Rd

Mountain Rd

0202

Millside Dr

0825

Whiting Rd

0276

TUFTONBORO

Match to Page 24

Match to Page 22

# 23

171

0204

0595

Mountain Rd

6096

Willard Rd

0735

0754

0596

0953

0734

Philbrick Dr

0755

Tibbets Rd

0925

0750

Beechwood Dr

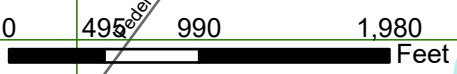
0926

0160

Lower Beech Pond

0545

0672



Match to Page 16

Hidden Valley Dr

Beach Pond Rd

# TUFTONBORO

Walker Hill Rd

Garland Pond

Whiting Rd

0277

0276

Sawyer Rd

# 24

Match to Page 23

Match to Page 0

Water Village Rd

0278

6096

Mountain Rd

TUFTONBORO  
OSIPEE

Lower Beacham Hill Rd

0775

Donovan Ln

0279

0282

0280

Upper Beacham Hill Rd

171

6095

Water Village Rd

0281

6094

TUFTONBORO  
WOLFEBORO


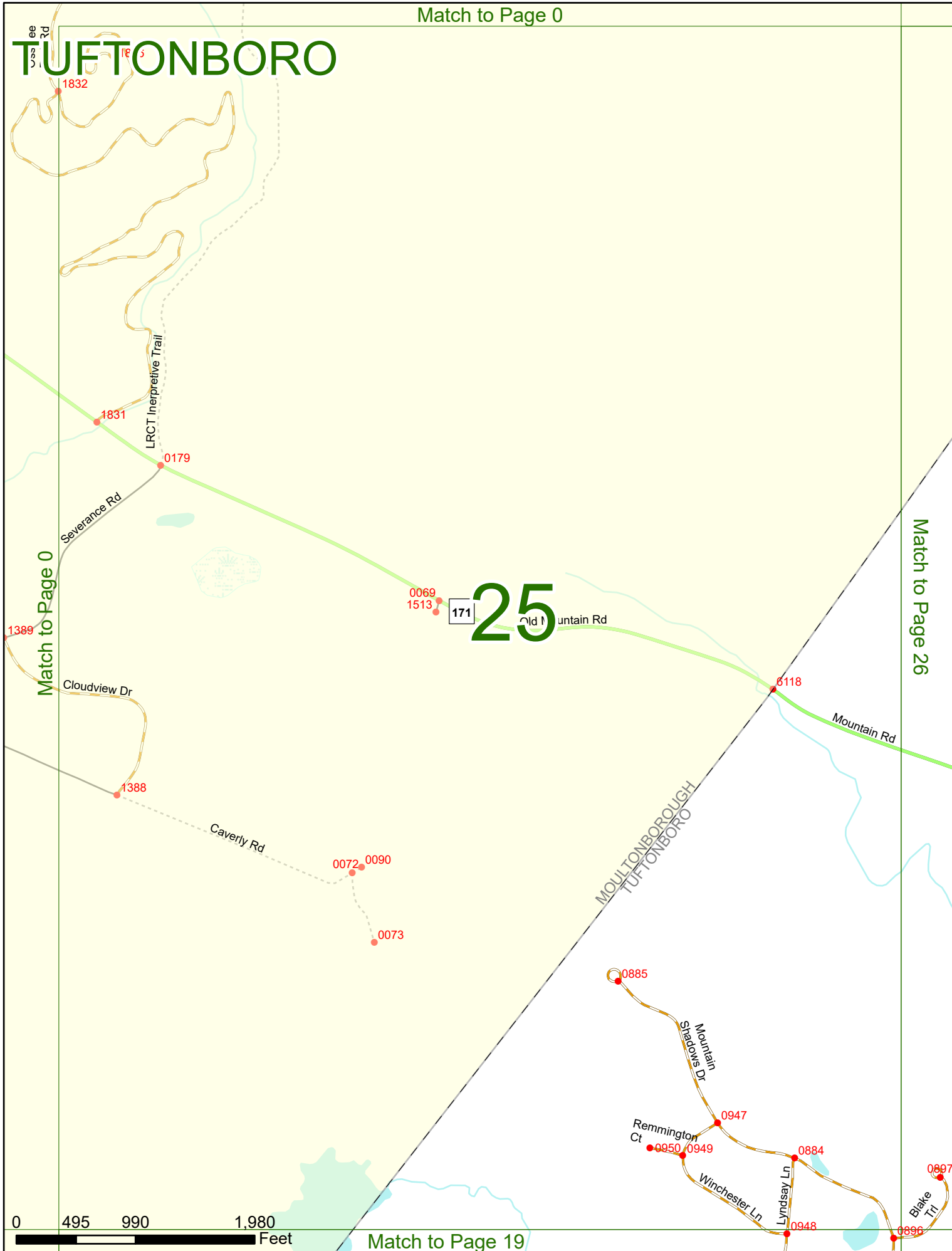
Beach Point Rd

Park Hill Rd

OSIPEE  
WOLFEBORO

0 495 990 1,980 Feet

# TUFTONBORO



Match to Page 30

# TUFTONBORO

MOULTONBOROUGH  
TUFTONBORO

# 26

Match to Page 25

Match to Page 27

0213 0212

0826

171

Mountain Rd

Sodom Rd



0 990 1,980 Feet

Match to Page 20

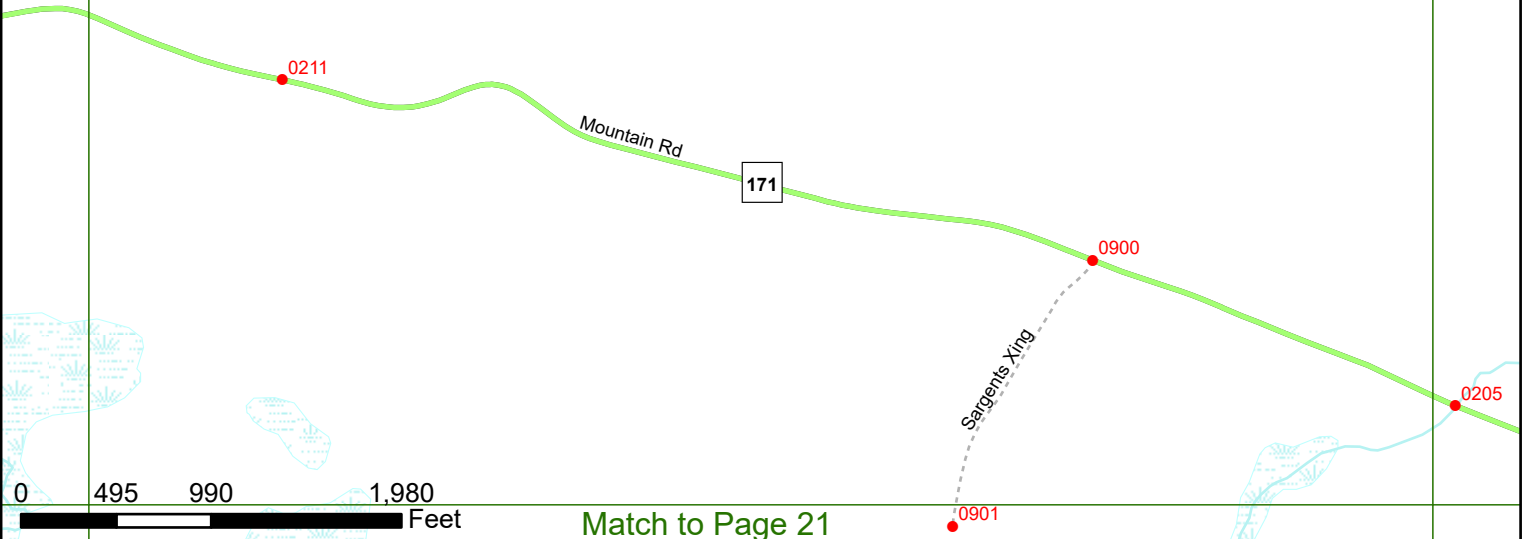
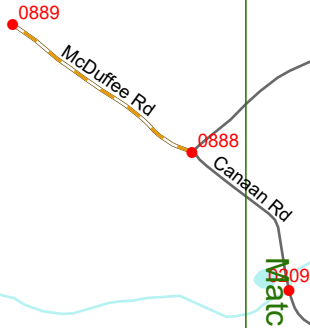
Match to Page 31

# TUFTONBORO

Match to Page 26

# 27

Match to Page 28



Match to Page 21

# TUFTONBORO

Match to Page 32

Wildwood Ests

0210

0932

0707

0498

Merrowvista

0499

Danforth Rd

Dan Hole Pond

OSISPEE  
TUFTONBORO

Match to Page 27

Match to Page 29

# 28

0888

0209

Canaan Rd

0588

0553

0723

0208

0709

Sentinel Lodge Rd

0207

Melvin Pond

0558

0205

171

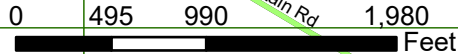
Mountain Rd

0557

Lady Slippers

0937

Canaan Rd



Match to Page 22

# TUFTONBORO

Dan Hole Pond

Match to Page 0

0352

0887

0888

6366

OSISPEE  
TUFTONBORO

# 29

Match to Page 28

Match to Page 0

Melvin Pond

0558

0924  
Black Bear Run  
0922  
0923  
Zaleta Farm Ln

0354

Brian Rd

Chickville Rd

0921

6099

0273

Sawyer Rd

0271

0272

0 495 990 1,980 Feet

Match to Page 23



Match to Page 0

# TUFTONBORO

30

Match to Page 0

Match to Page 31

MOULTONBOROUGH  
TUFTONBORO

0 495 990 1,980 Feet

Match to Page 26

Match to Page 33



# TUFTONBORO

MOULTONBOROUGH  
TUFTONBORO

Match to Page 30

# 31

Match to Page 32

0 495 990 1,980 Feet

Match to Page 27

Match to Page 34

# TUFTONBORO

Match to Page 31

Match to Page 0

# 32

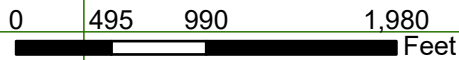
OSISPEE  
TUFTONBORO

Canaan Rd Ext

Wildwood Ests

Terrace Pines Rd  
Terrace Pl  
Pines Pl

Dan Hole Pond



Match to Page 28

0933

0916

6371

0359

1051

1052

0918

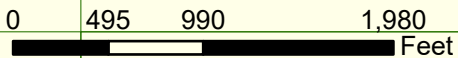
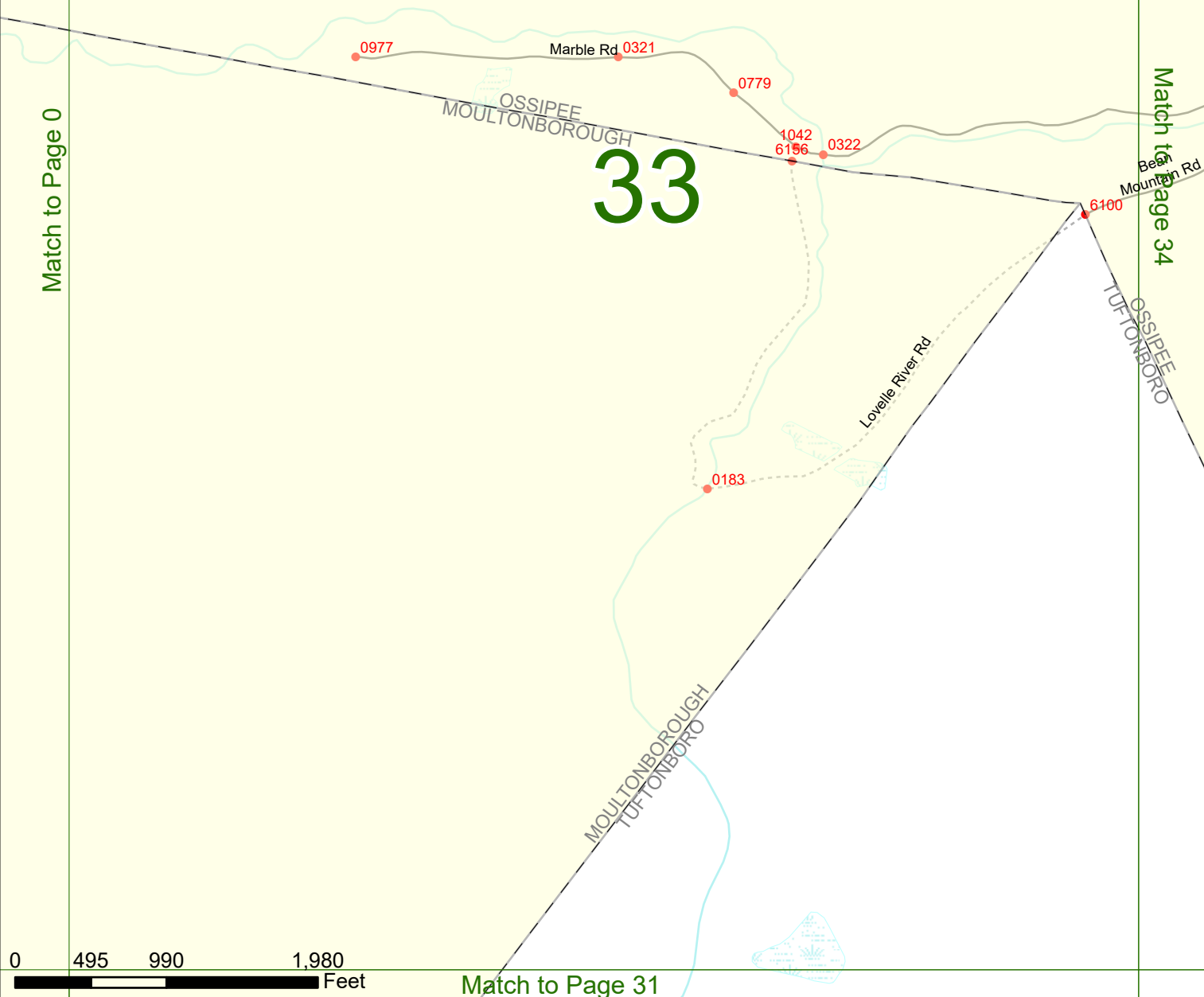
0917

# TUFTONBORO

# 33

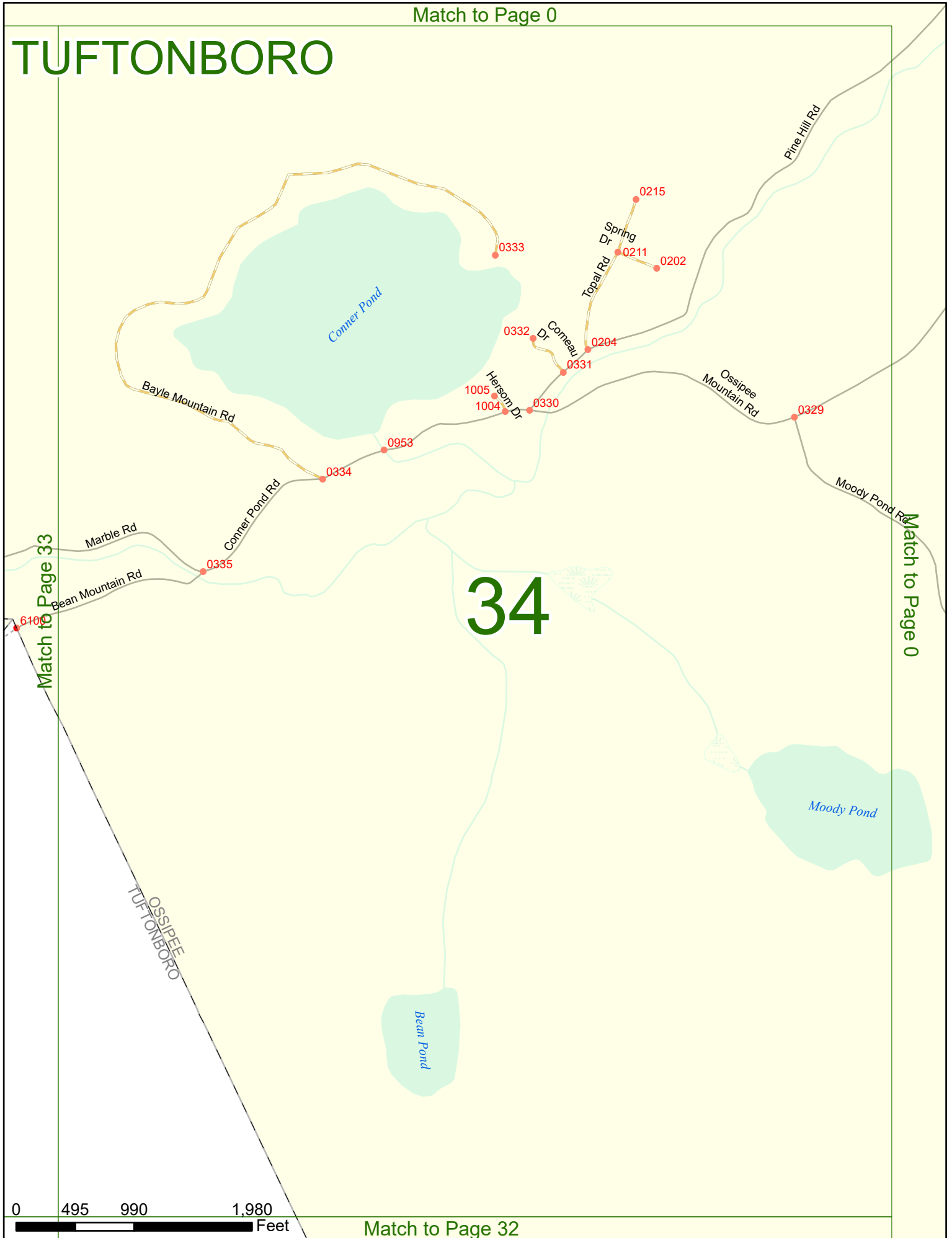
Match to Page 0

Match to Page 34

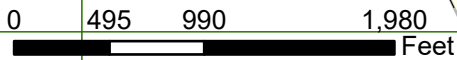


Match to Page 31

# TUFTONBORO



# 34



Match to Page 33

Match to Page 0