

New Hampshire
DOT
Department of Transportation

Maps and data sets are not guaranteed to be free from errors and omissions. Data is in a constant state of update and correction by various groups and agencies. Information displayed on this map is the best available at the time of publication.

2023 Nodal Reference Bookmap

LEGEND



NHDOT will accept crash locations based on the State of NH Uniform Police Traffic Accident Report.

Crash occurred on:

Option 1 Street Address
 123 Main Street

Option 2 Route No and/or Distance from NESW Intesecting Road, Bridge,
 Street name Intersecting Street Town/County line
 Main Street 500 E Oak Street

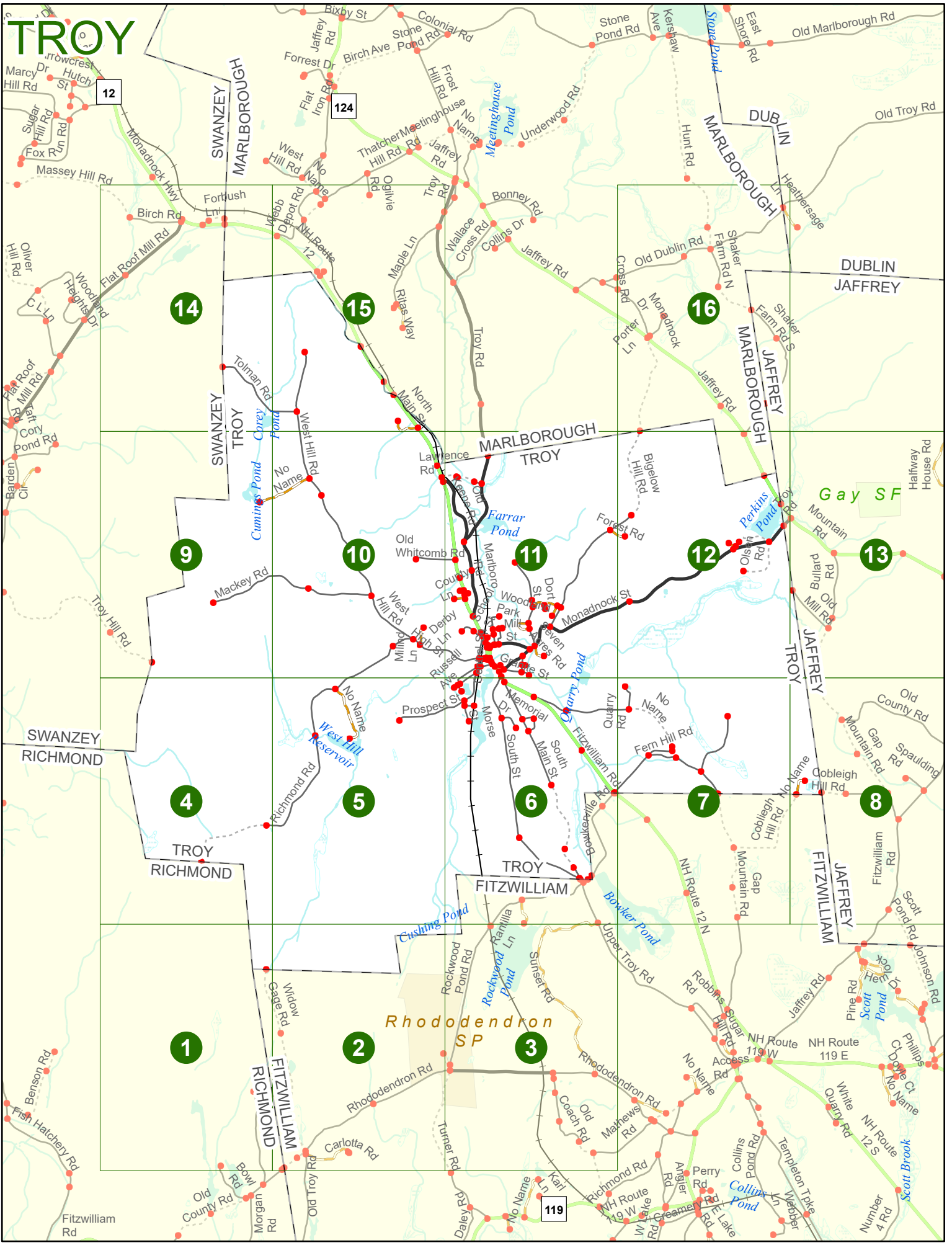
Option 3 First Node Distance from First Node Second Node
 515 212 632

Option 4 Route No and/or Mile Marker on Interstate Only NESW Mile (Marker)
 Street name
 189S 700 feet S 36.8

Option 3 – Example

Street Name Loudon Road
First Node 803
Distance from First Node 318 Ft
Second Node 813





TROY

Rhododendron SP

Match to Page 4

TROY

Match to Page 0

1

Match to Page 2

TROY
RICHMOND

TROY 6108
FITZWILLIAM

Wilcox Gage Rd

FITZWILLIAM
RICHMOND

0038

Morgan Rd

0037

Bow Rd

0082

0 495 990 1,980 Feet

Match to Page 0

TROY

Cushing Pond

TROY
FITZWILLIAM

Rhododendron SP

2

Match to Page 1

Match to Page 3

FITZWILLIAM
RICHMOND

Widow Gage Rd

Rhododendron Rd

Turner Rd

Rhododendron Sp
Rockwood Pond Rd

Carlotta Rd

Old Troy Rd

Morgan Rd

6108

0148

0144

0143

0147

0146

0064

0063

0521

0414

0466

495

6109

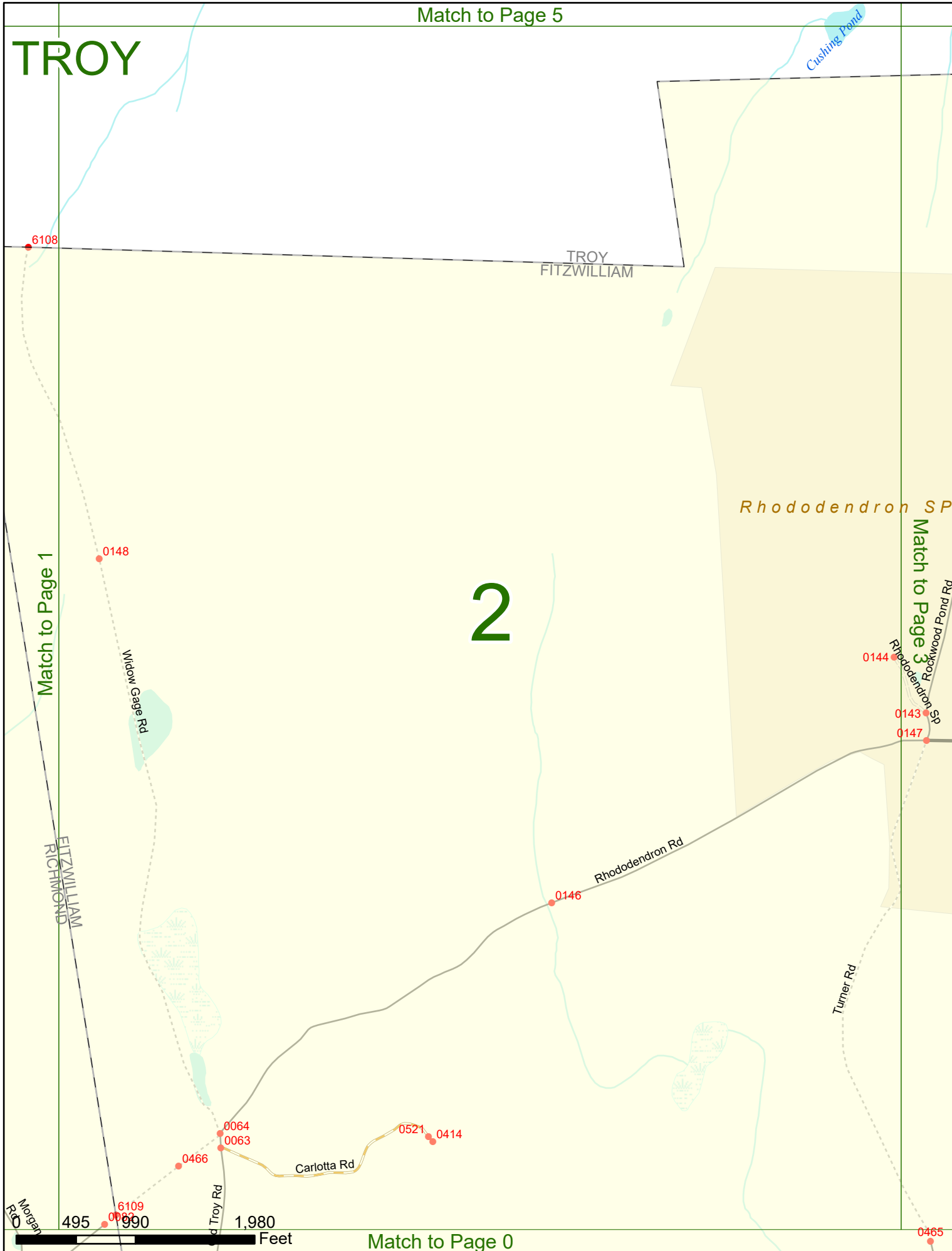
0090

1,980

Feet

Match to Page 0

0465



TROY

FITZWILLIAM

Match to Page 6

Bowker Pond

Rockwood Pond

Sunset Rd

Upper Toy Rd

Rockwood Pond Rd

Rhododendron SP

3

Match to Page 0

Match to Page 2

0142

0143

0147

Rhododendron Rd

0141

0411

0534

0530

Old Coach Rd


0464

0463

0077

Mathews Rd

Turner Rd



Match to Page 0

Match to Page 9

TROY

SWANZEY
TROY

SWANZEY
RICHMOND

Match to Page 0

4

Match to Page 5

Richmond Rd

TROY
RICHMOND

6388

0084

0 495 990 1,980 Feet

Match to Page 1

TROY

Match to Page 10

Brook St
0062

Prospect St

0001

0103

0083

0106

Richmond Rd

5

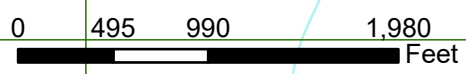
West Hill Reservoir

Match to Page 4

0084

Match to Page 6

Cushing Pond



Match to Page 2

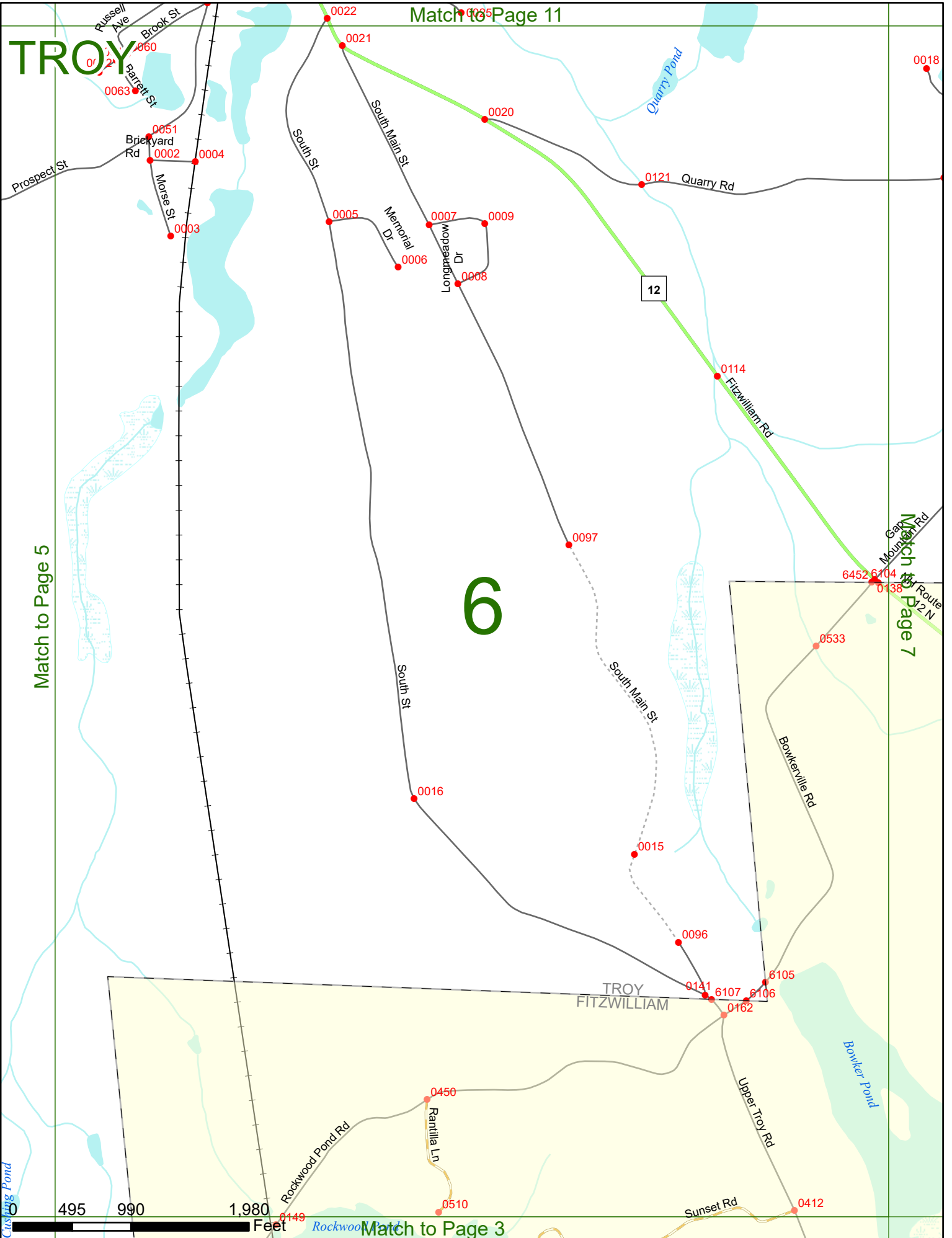
TROY

Match to Page 11

Match to Page 5

6

Match to Page 7



Cushing Pond

TROY
FITZWILLIAM

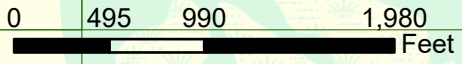
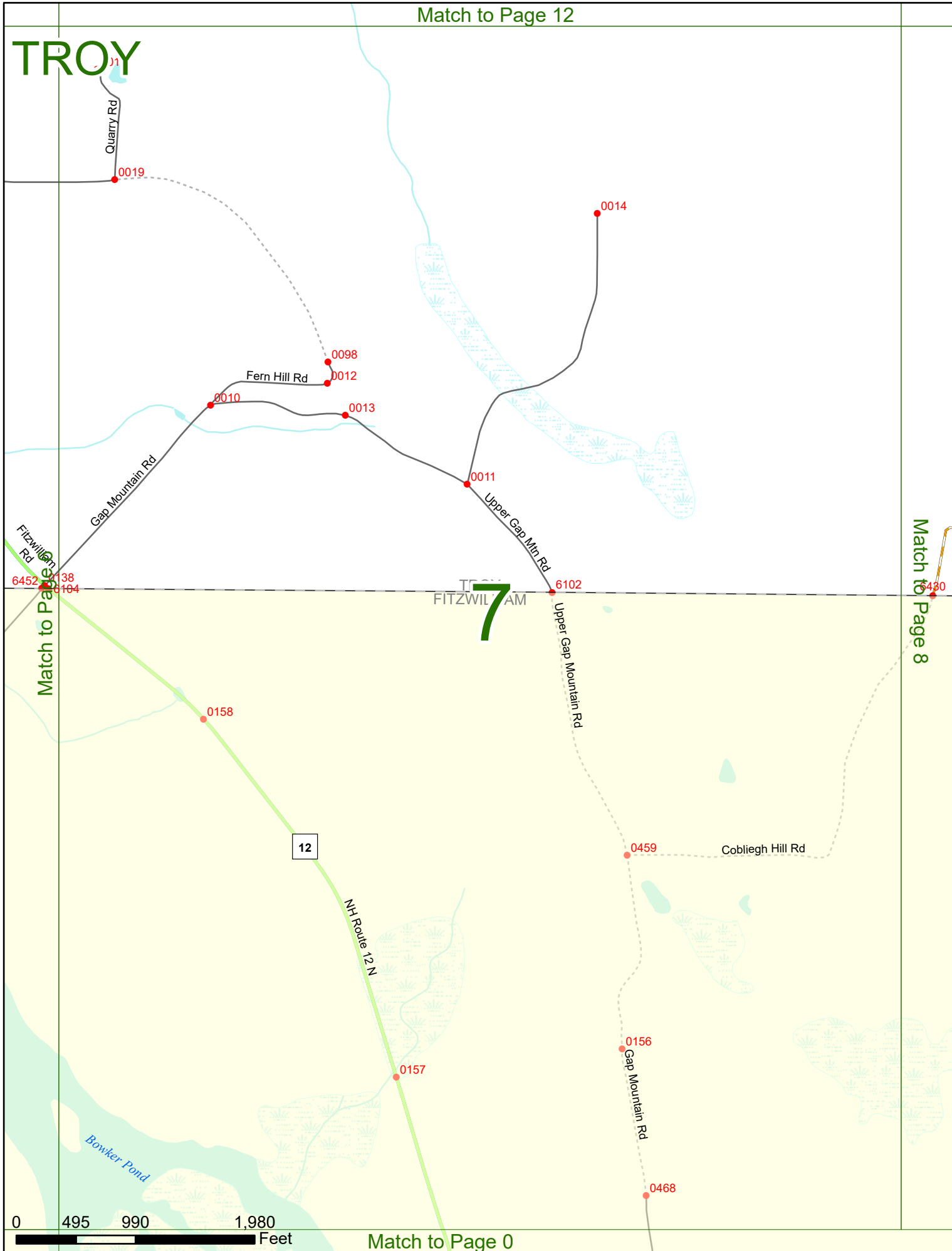
Bowker Pond

0 495 990 1,980 Feet

Match to Page 3

Match to Page 7

TROY



TROY

Bixler Way 0853

Old County Rd

0341

0318

Fitzwilliam Rd

0891

Gap Mountain Rd

0316

Spaulding Rd

0315

0110

6430

TROY
FITZWILLIAM

6463

0856

Cobleigh Hill Rd

8

0314

0313

Fitzwilliam Rd

0309

Scott Pond Rd

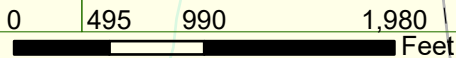
Match to Page 0

Match to Page 7

Cobleigh Hill Rd

JAFFREY
TROY

JAFFREY
FITZWILLIAM



Match to Page 0

Scott Pond

Match to Page 14

Corey Pond

TROY



0104

Match to Page 10

9

TROY
SWANZEY

Match to Page 0


Mackey Rd

0080

0243

Troy Hill Rd

6401



Match to Page 4

Corey Pond

Match to Page 15

TROY

10

Match to Page 9

Match to Page 11

MARLBOROUGH
MIDDLETOWN

12

Lawrence Rd

Old Keene Rd

North Main St

Old Whitcomb Rd

Mackey Rd

West Hill Rd

Richmond Rd

Millind Ln

High St

0107

0076

0081

0079

0085

0050

0108

0113

0071

0089

0070

0120

0149

0073

0112

0 495 990 1,980 Feet

Match to Page 5

TROY

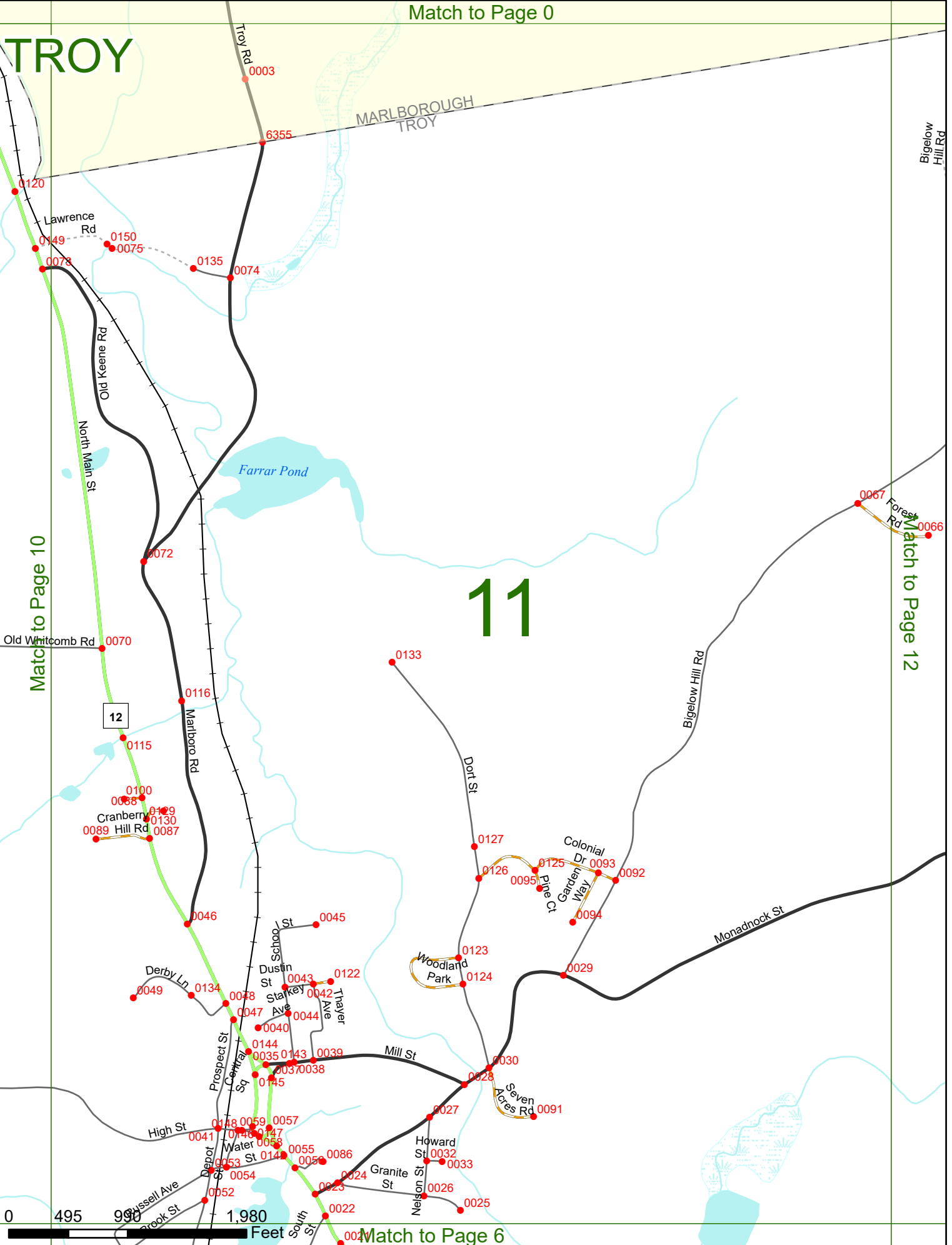
MARLBOROUGH
TROY

Bigelow Hill Rd

Match to Page 10

Match to Page 12

11

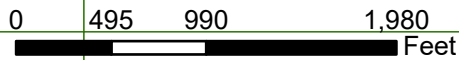
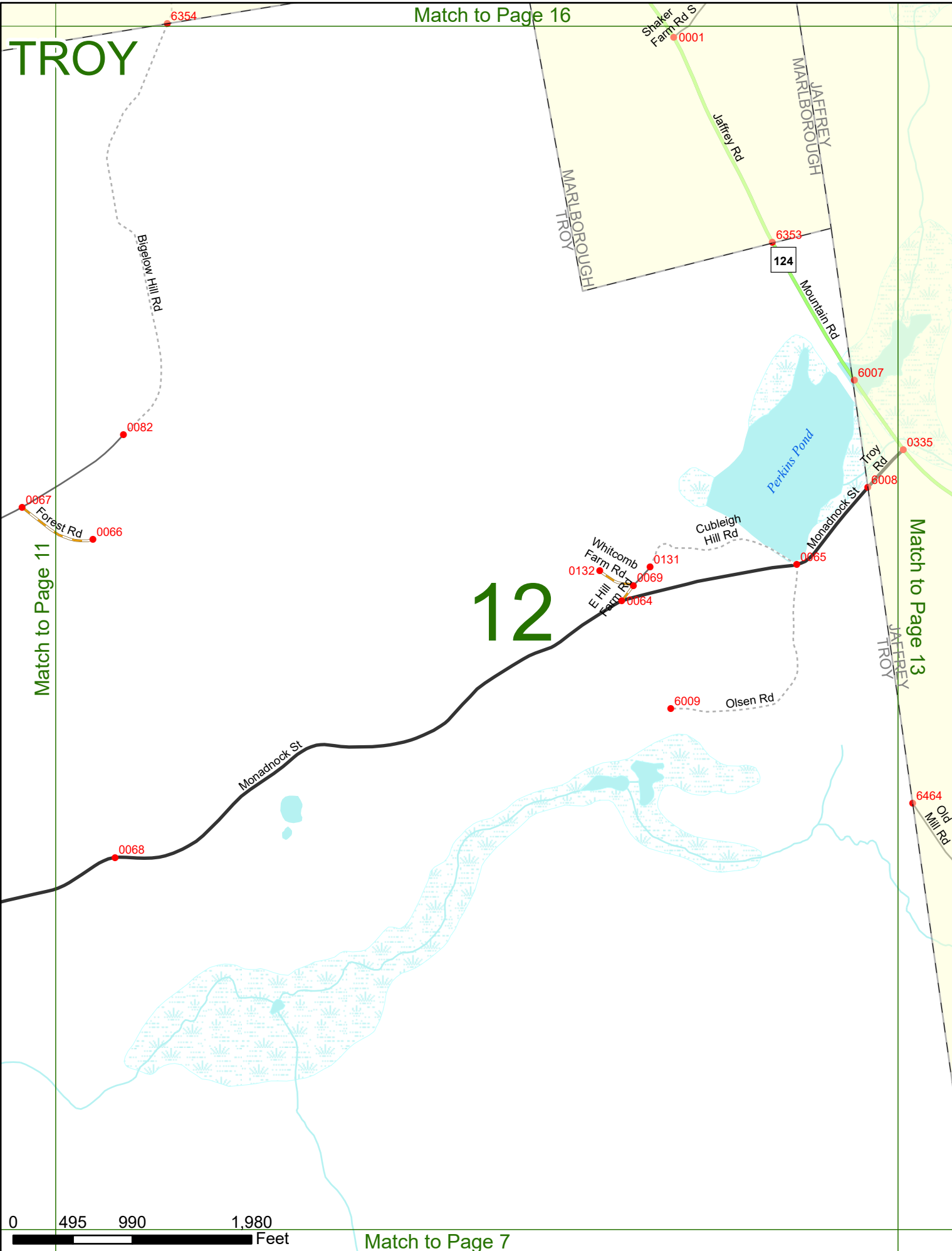


TROY

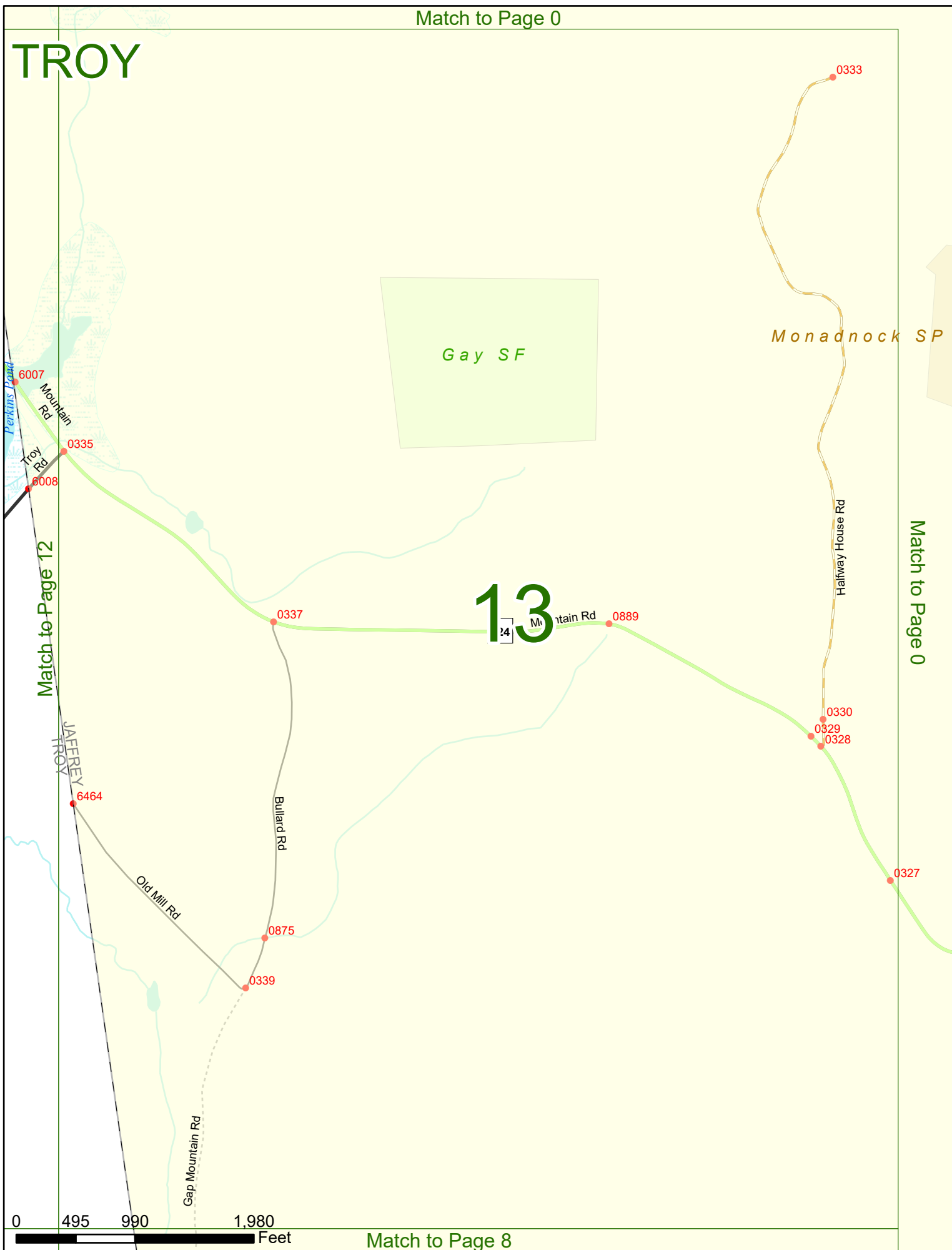
Match to Page 11

Match to Page 13

12




TROY



Match to Page 12

Match to Page 0

13



TROY

Match to Page 0

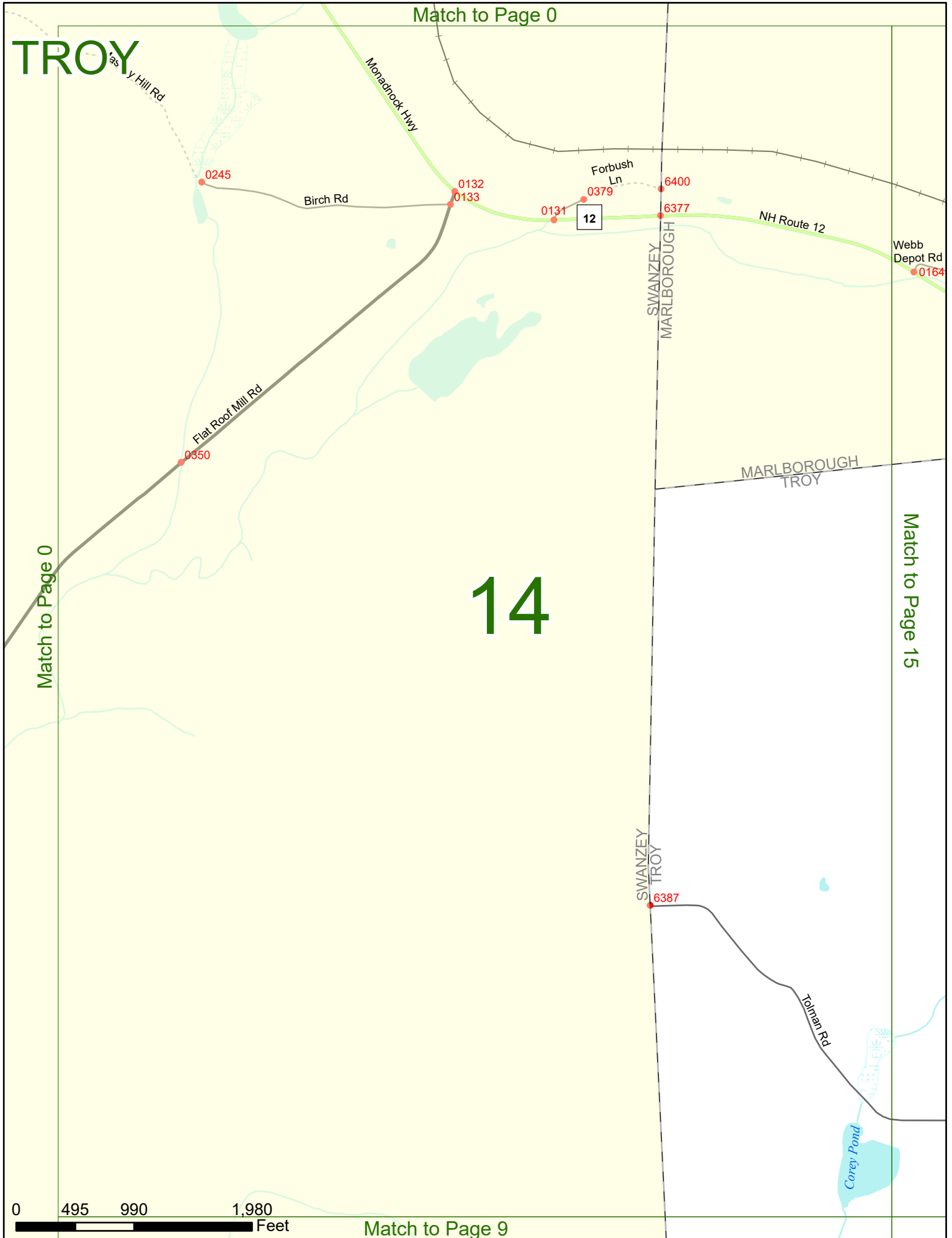
Match to Page 0

Match to Page 15

14

0 495 990 1,980 Feet

Match to Page 9



Washburn Hill Rd

Monadnock Hwy

Birch Rd

Forbush Ln

Flat Roof Mill Rd

NH Route 12

SWANZEY
MARLBOROUGH

MARLBOROUGH
TROY

Webb
Depot Rd

SWANZEY
TROY

Tolan Rd

Corey Pond

TROY

Match to Page 0

0032

0274

0031

0030

0008

Match to Page 0

15

Match to Page 14

12

PS 411
Entrance

0256

0297

0296

MARLBOROUGH
TROY

NH Route 12

North Main St

Maple Ln

Troy Rd

Webb Depot Rd

Sandy Way

Thatcher Hill Rd

Chime Rd

West Hill Rd

Tolman Rd

Ritas Way

0164

0165

0044

0042

0247

0040

0300

0006

0301

0078

6358

6357

6356

0077

0111

0112



Match to Page 10

Match to Page 0

TROY

Old Troy Rd

6136

Heathersage Ln

0287

DUBLIN
MARLBOROUGH

Hunt Rd

0254

0022

0266

Old Dublin Rd

0014

Cross
Rd

0015

Match to Page 0

Monadnock Dr

0017

Porter Ln

0016

0002

Bigelow Hill Rd

16

Shaker Farm Rd N

JAFFREY
MARLBOROUGH

6005

0884

124

Jaffrey Rd

0265

Shaker Farm Rd S

6006

0001

MARLBOROUGH
TROY

0 495 990 1,980 Feet

Match to Page 12

Match to Page 0