



Maps and data sets are not guaranteed to be free from errors and omissions. Data is in a constant state of update and correction by various groups and agencies. Information displayed on this map is the best available at the time of publication.

# 2023 Nodal Reference Bookmap

## LEGEND



NHDOT will accept crash locations based on the State of NH Uniform Police Traffic Accident Report.

Crash occurred on:

**Option 1**     Street Address  
                   123 Main Street

**Option 2**     Route No and/or     Distance from             NESW             Intesecting Road, Bridge,  
                   Street name             Intersecting Street                                     Town/County line  
                   Main Street                     500                     E                     Oak Street

**Option 3**     First Node                     Distance from First Node                     Second Node  
                   515                                     212                                     632

**Option 4**     Route No and/or             Mile Marker on Interstate Only             NESW             Mile (Marker)  
                   Street name  
                   189S                                     700 feet                                     S                     36.8

**Option 3 – Example**

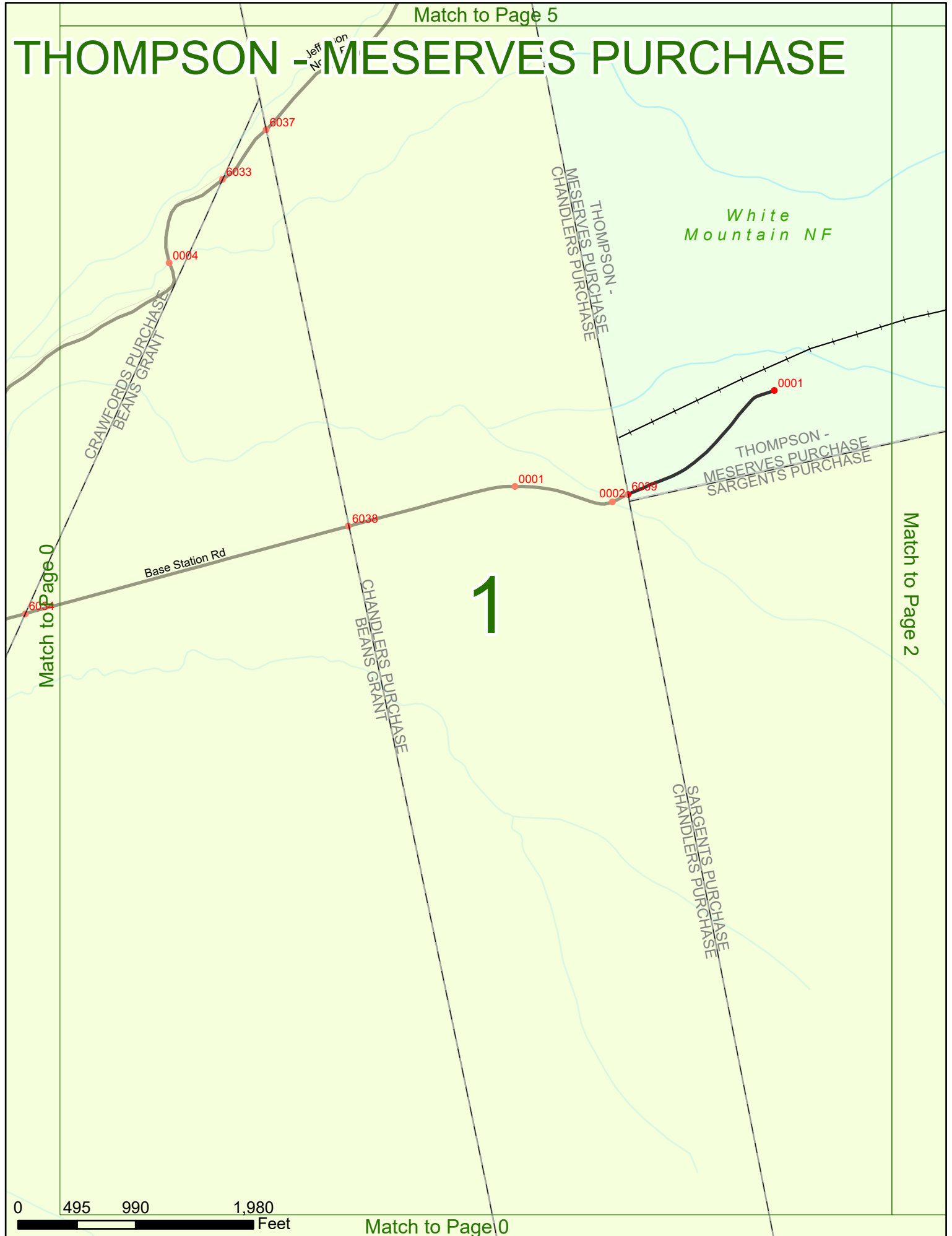
Street Name                     Loudon Road  
First Node                             803  
Distance from First Node             318 Ft  
Second Node                             813



# THOMPSON - MESERVES PURCHASE



# THOMPSON - MESERVES PURCHASE



White Mountain NF

1

Match to Page 0

Match to Page 2

Match to Page 6

# THOMPSON - MESERVES PURCHASE

THOMPSON -  
MESERVES PURCHASE  
SARGENTS PURCHASE

2

*White  
Mountain NF*

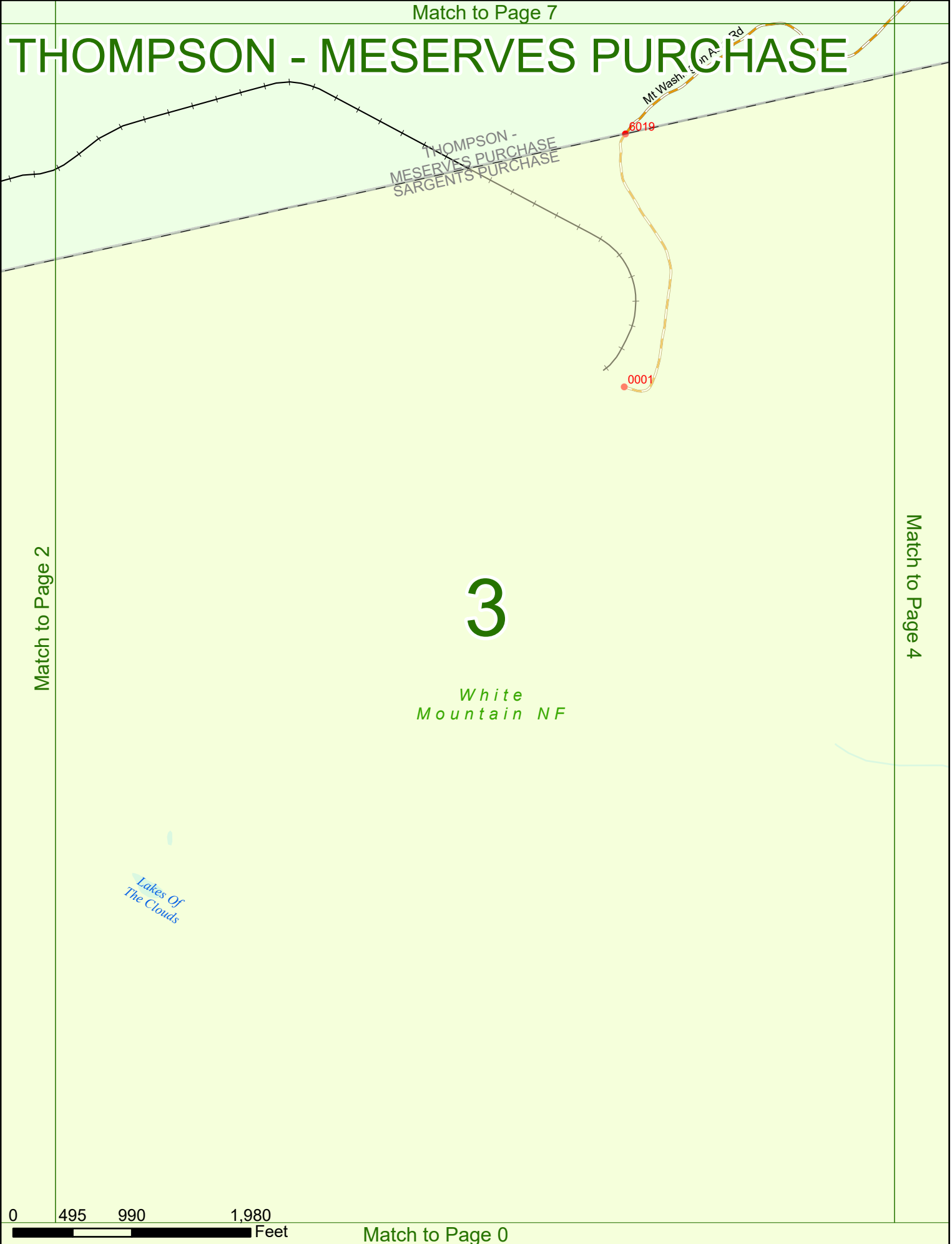
Match to Page 1

Match to Page 3

0 495 990 1,980 Feet

Match to Page 0

# THOMPSON - MESERVES PURCHASE



Match to Page 2

Match to Page 4

# 3

White Mountain NF

Match to Page 8

# THOMPSON - MESERVES PURCHASE

Match to Page 3

Match to Page 0

4  
W...  
Mountain NF

Hermit Lake

0 495 990 1,980 Feet

Match to Page 0

# THOMPSON - MESERVES PURCHASE

Match to Page 0

Match to Page 6

# 5

LOW - BURBANKS GRANT  
CHANDLERS PURCHASE

LOW - BURBANKS GRANT  
THOMPSON -  
MESERVES PURCHASE

CHANDLERS PURCHASE  
CRAWFORDS PURCHASE

THOMPSON -  
MESERVES PURCHASE  
CHANDLERS PURCHASE


White  
Mountain NF

Jefferson Notch Rd

6040

6043

0002





# THOMPSON - MESERVES PURCHASE


LOW - BURBANKS  
THOMPSON -  
MESERVES PURCHASE

Match to Page 5

Match to Page 7

6  
White  
Mountain NF

0002



Match to Page 2

# THOMPSON - MESERVES PURCHASE

Match to Page 6

Match to Page 8

7  
White  
Mountain NF

Spaulding  
Lake

0 495 990 1,980 Feet

Match to Page 3

0003

Mt. Washington  
Auto Rd

# THOMPSON - MESERVES PURCHASE

Match to Page 7

Match to Page 9

Whit  
Mounta 8 NF


Mt. Washington Auto Rd

0003

0005

0004

THOMPSON -  
MESERVES PURCHASE  
SARGENTS PURCHASE



Match to Page 4

# THOMPSON - MESERVES PURCHASE

White Mountain NF

9


Match to Page 8

Match to Page 10  
GREENS GRANT  
THOMPSON -  
MESERVES PURCHASE

THOMPSON -  
MESERVES PURCHASE  
SARGENTS PURCHASE

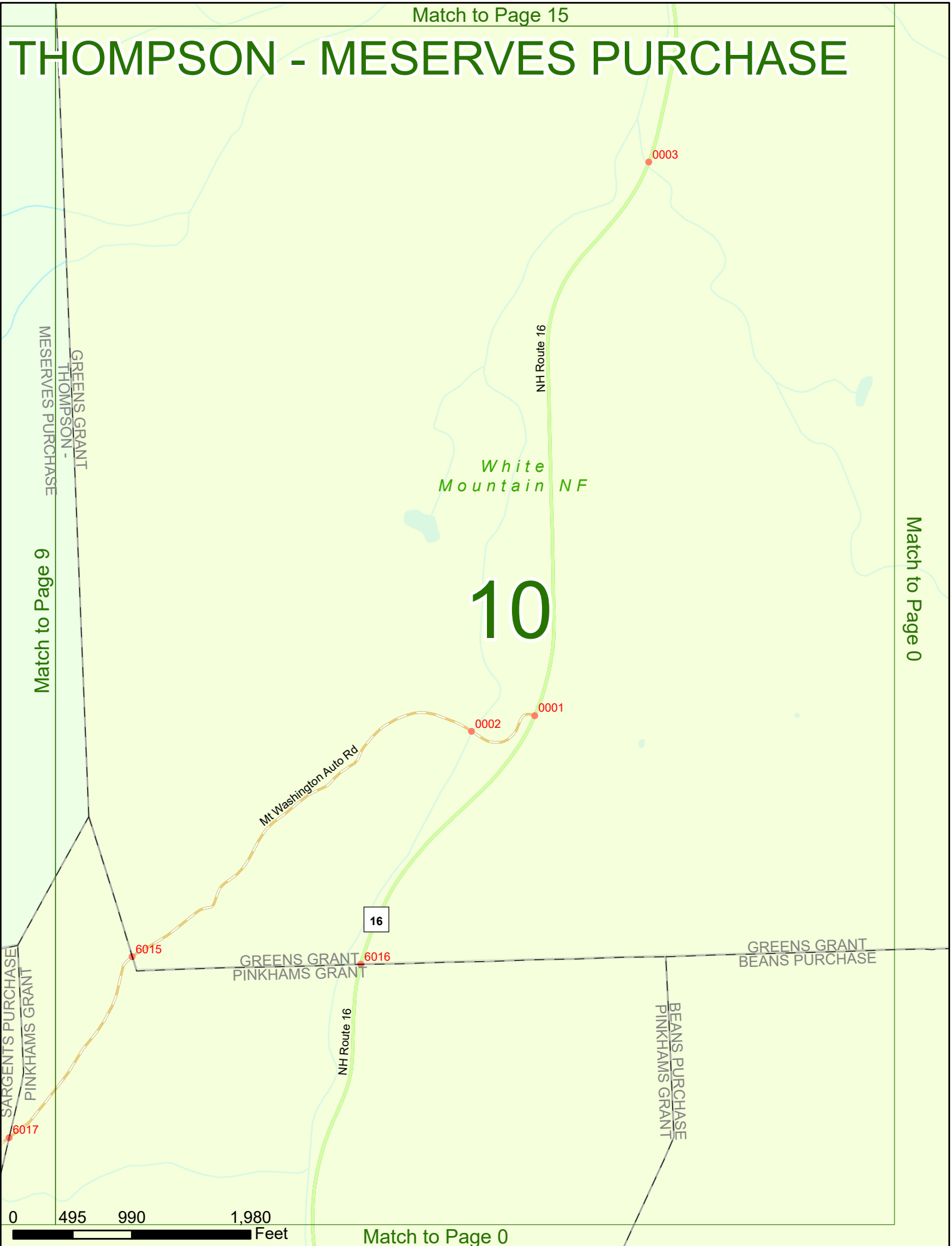
SARGENTS PURCHASE  
PINKHAMS GRANT

Mt Washington  
Auto Rd



Match to Page 0

# THOMPSON - MESERVES PURCHASE



Match to Page 9

Match to Page 0

16

0 495 990 1,980 Feet

Match to Page 0

Match to Page 0

# THOMPSON - MESERVES PURCHASE

Match to Page 0

Match to Page 12

White  
Mountain NF  
**11**

LOW - BURBANKS GRANT  
THOMPSON -  
MESERVES PURCHASE

0 495 990 1,980 Feet

Match to Page 6

# THOMPSON - MESERVES PURCHASE


*White  
Mountain NF*

# 12

LOW - BURBANKS GRANT  
THOMPSON -  
MESERVES PURCHASE

Match to Page 11

Match to Page 13



Match to Page 7

# THOMPSON - MESERVES PURCHASE

LOW - BURBANKS GRANT  
THOMPSON -  
MESERVES PURCHASE

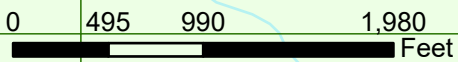
*Star Lake*

13

*White  
Mountain NF*

Match to Page 12

Match to Page 14



Match to Page 8



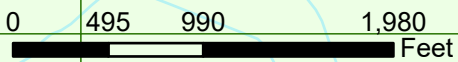
# THOMPSON - MESERVES PURCHASE

Match to Page 13

Match to Page 15

White Mountain  
**14**

GREENS GRANT  
THOMPSON -  
MESERVES PURCHASE



Match to Page 9

Match to Page 17

# THOMPSON - MESERVES PURCHASE

Match to Page 14

THOMPSON -  
MESERVES PURCHASE  
MARTINS LOCATION

## 15

Match to Page 0

White  
Mountain NF

Peabody River

NH Route 16

MARTINS LOCATION  
GREENS GRANT

16

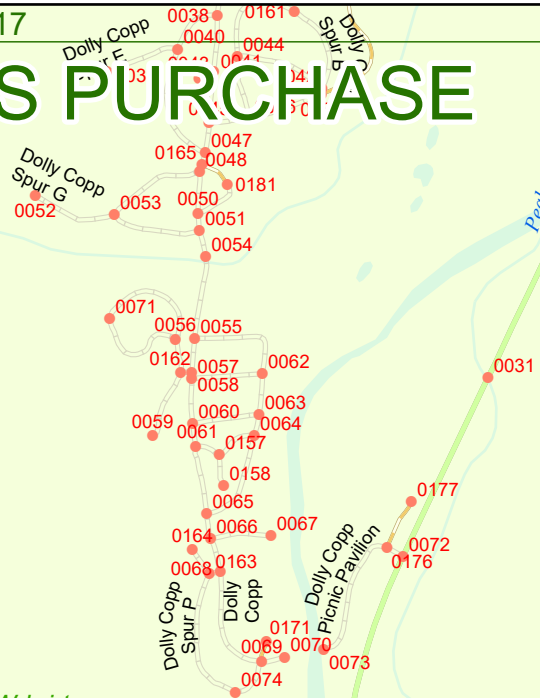
Camp Dodge  
Spur A

Dodge Rd.  
Camp

NH Route 16

0 495 990 1,980 Feet

Match to Page 10



GREENS GRANT  
THOMPSON -  
MESERVES PURCHASE

# THOMPSON - MESERVES PURCHASE

0016

Gorham B Rd

White Mountain NF

# 16

Match to Page 0


Match to Page 17

RANDOLPH GORHAM

RANDOLPH LOW - BURBANKS GRANT

GORHAM THOMPSON - MESERVES PURCHASE

LOW - BURBANKS GRANT THOMPSON - MESERVES PURCHASE



Match to Page 0

# THOMPSON - MESERVES PURCHASE

Match to Page 16

Match to Page 0

White Mountain NF

# 17

GORHAM  
THOMPSON -  
MESERVES PURCHASE

GORHAM  
MARTINS LOCATION

THOMPSON -  
MESERVES PURCHASE  
MARTINS LOCATION

Barnes  
Field

Dolly Copp Rd

Peabody River

NH Route  
16

0 495 990 1,980 Feet

Match to Page 15

