

New Hampshire
DOT
 Department of Transportation

Maps and data sets are not guaranteed to be free from errors and omissions. Data is in a constant state of update and correction by various groups and agencies. Information displayed on this map is the best available at the time of publication.

2023 Nodal Reference Bookmap

LEGEND



NHDOT will accept crash locations based on the State of NH Uniform Police Traffic Accident Report.

Crash occurred on:

Option 1 Street Address
 123 Main Street

Option 2 Route No and/or Distance from NESW Intesecting Road, Bridge,
 Street name Intersecting Street Town/County line
 Main Street 500 E Oak Street

Option 3 First Node Distance from First Node Second Node
 515 212 632

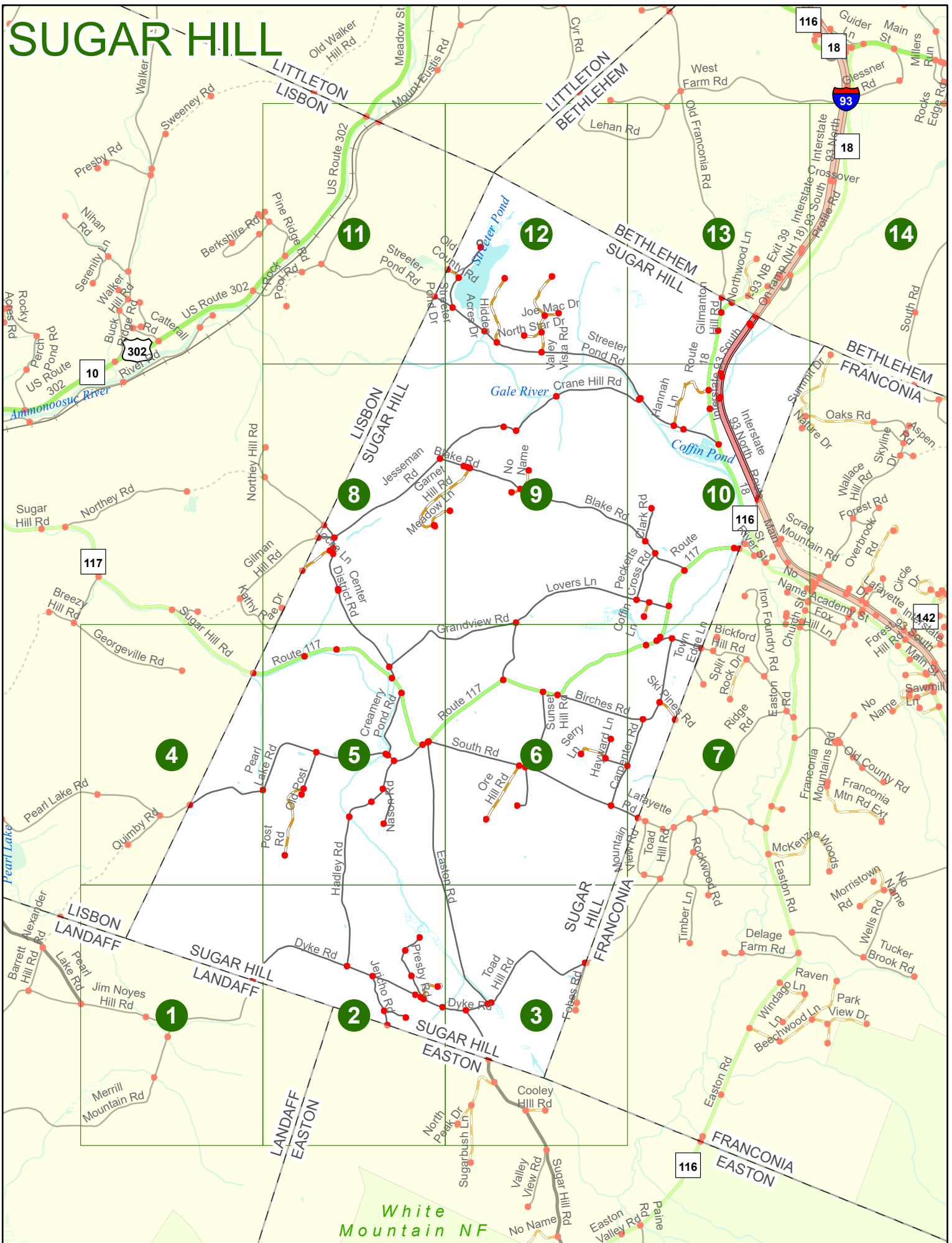
Option 4 Route No and/or Mile Marker on Interstate Only NESW Mile (Marker)
 Street name
 189S 700 feet S 36.8

Option 3 – Example

Street Name Loudon Road
First Node 803
Distance from First Node 318 Ft
Second Node 813



SUGAR HILL



SUGAR HILL

Match to Page 4

LISBON
SUGAR HILL

LISBON
LANDAFF

SUGAR HILL
LANDAFF

Dyke Rd

6172

Pearl Lake Rd

0039

Match to Page 0

0041

1

0040

Jim Noyes Hill Rd

Match to Page 2

0042

0045

Merrill Mountain Rd

0 495 990 1,980 Feet

Match to Page 0

Match to Page 5

SUGAR HILL

Easton Rd

Hadley Rd

Dyke Rd

0015

0001

0011

0010

0009

Prebb Rd

Cannon View Dr

0091

0008

0007

0090

Dyke Rd

0005

Match to Page 3

Match to Page 1

SUGAR HILL
LANDAFF

2

0013

Trumpet Round Rd

0012

6742

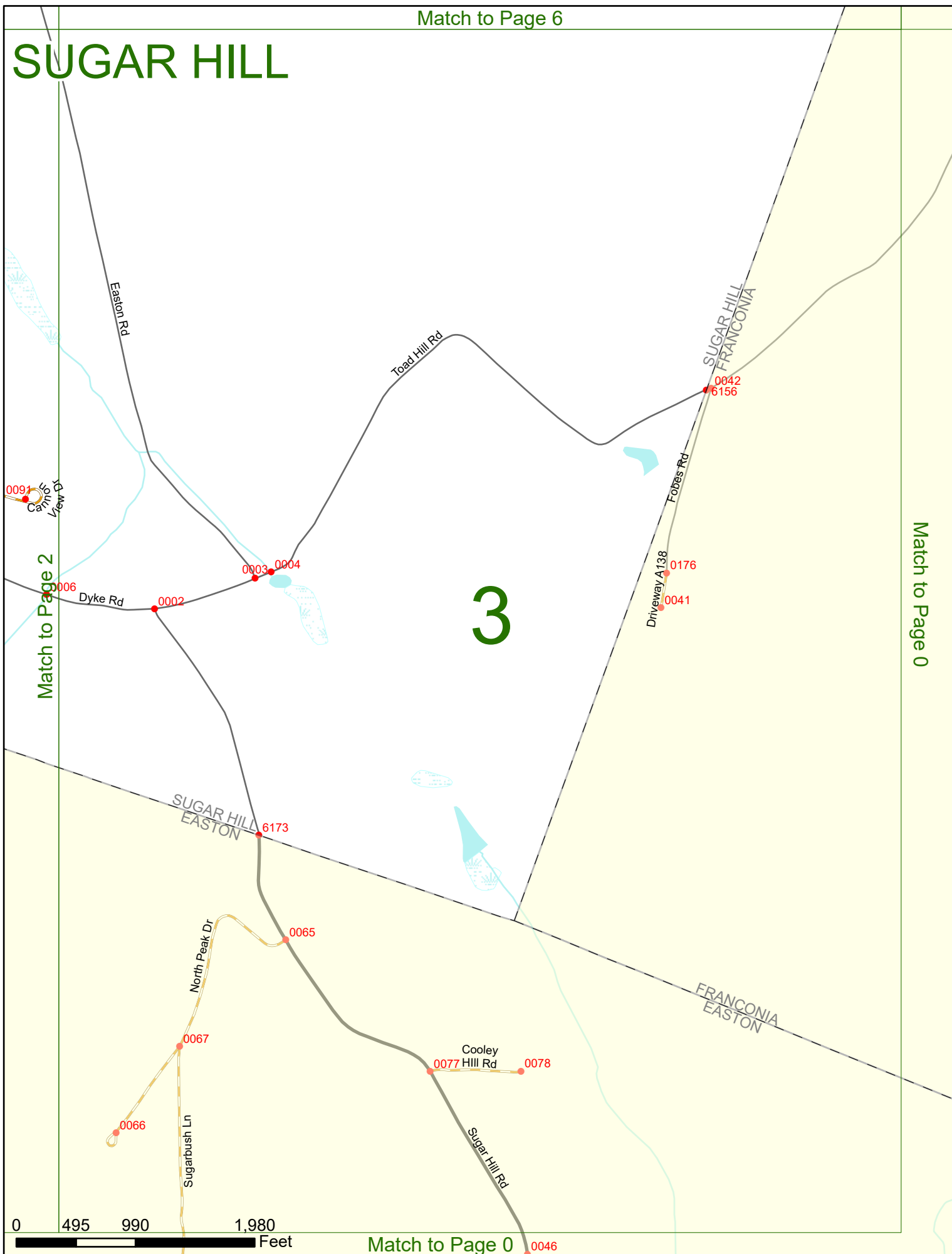
SUGAR HILL
EASTON

LANDAFF
EASTON

0 495 990 1,980 Feet

Match to Page 0


SUGAR HILL



Match to Page 2

Match to Page 0

3



Match to Page 0

SUGAR HILL

Match to Page 0

Kathy
Rae Dr

Georgeville Rd

Sugar Hill Rd

117

0082

6170

Route 117

Match to Page 0

4

LISBON
SUGAR HILL

Match to Page 5

0129 Pearl Lake Rd

Pearl Lake Rd 0016

6171

0001

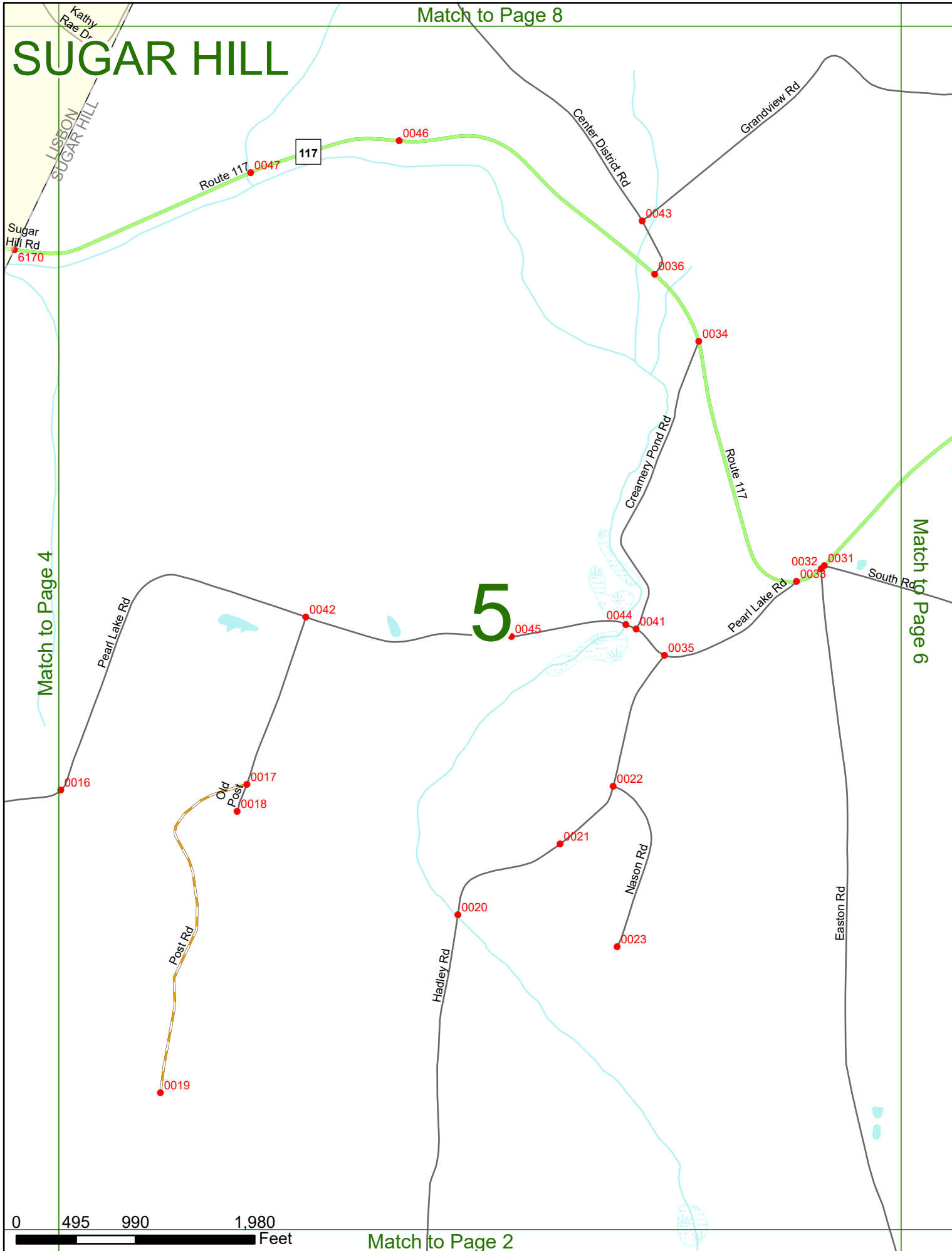
0158

Quimby Rd

0 495 990 1,980 Feet

Match to Page 1

SUGAR HILL



Match to Page 4

Match to Page 6

5

0 495 990 1,980 Feet

Match to Page 2

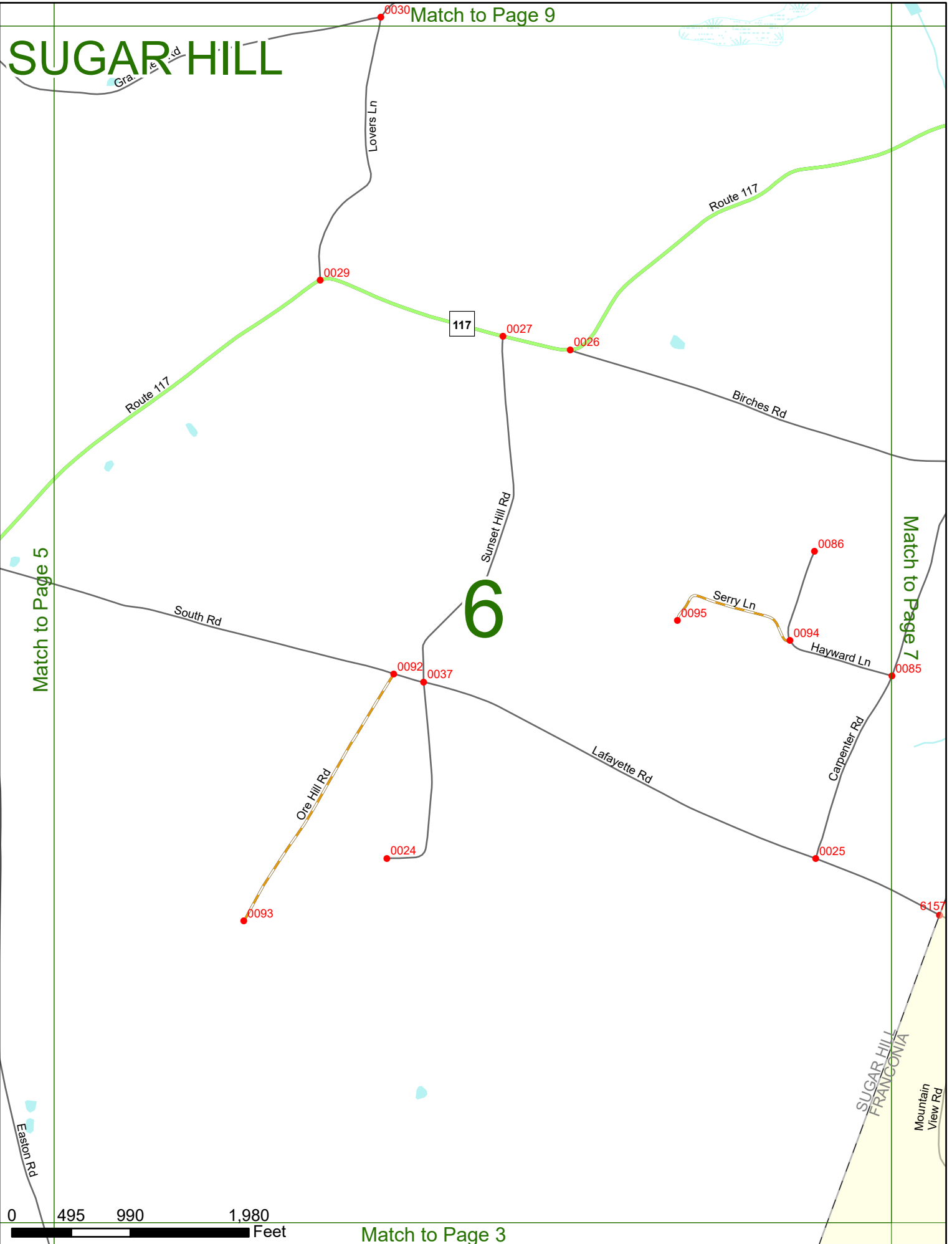
SUGAR HILL

Match to Page 9

Match to Page 5

Match to Page 7

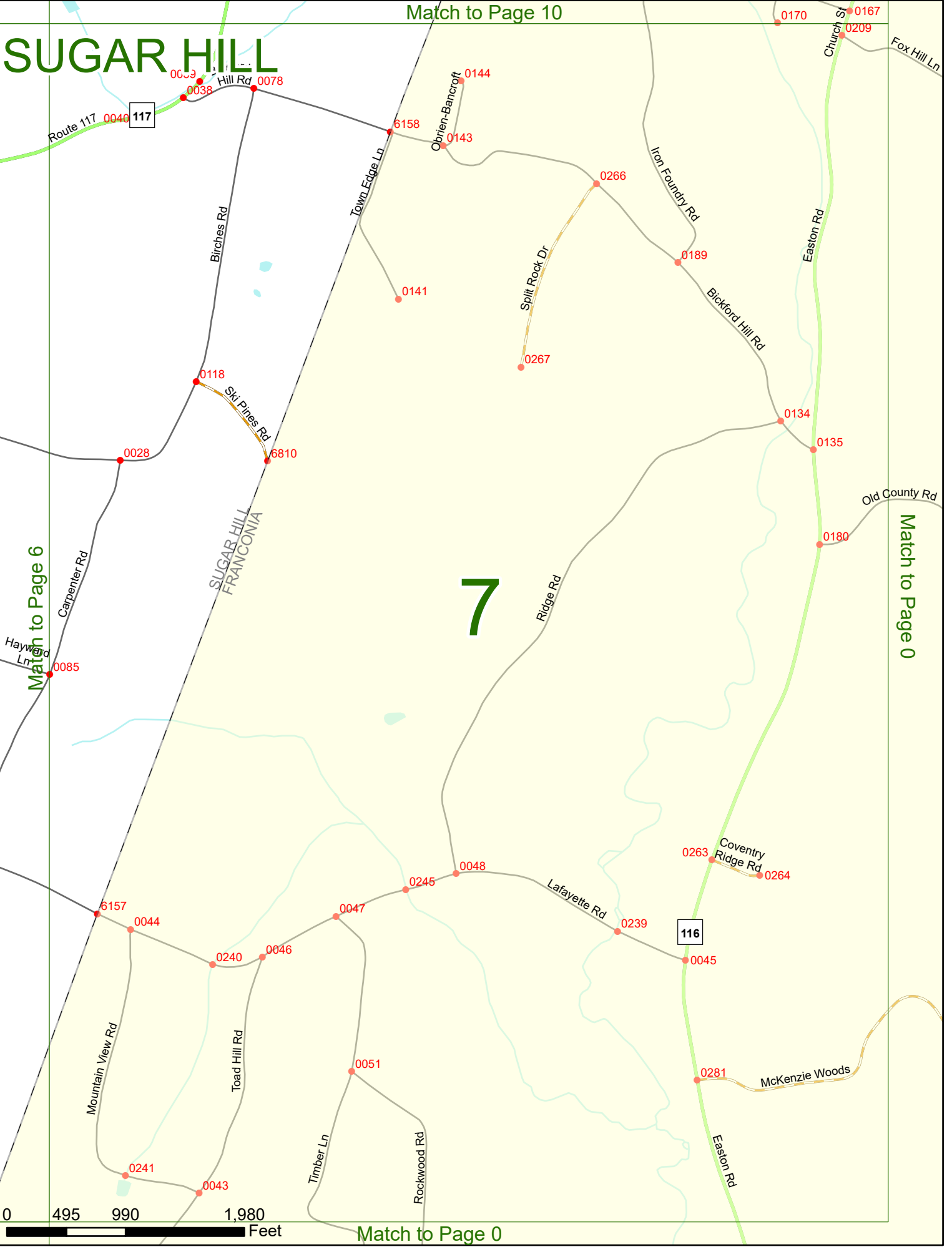
6



0 495 990 1,980 Feet

Match to Page 3

SUGAR HILL



Match to Page 11

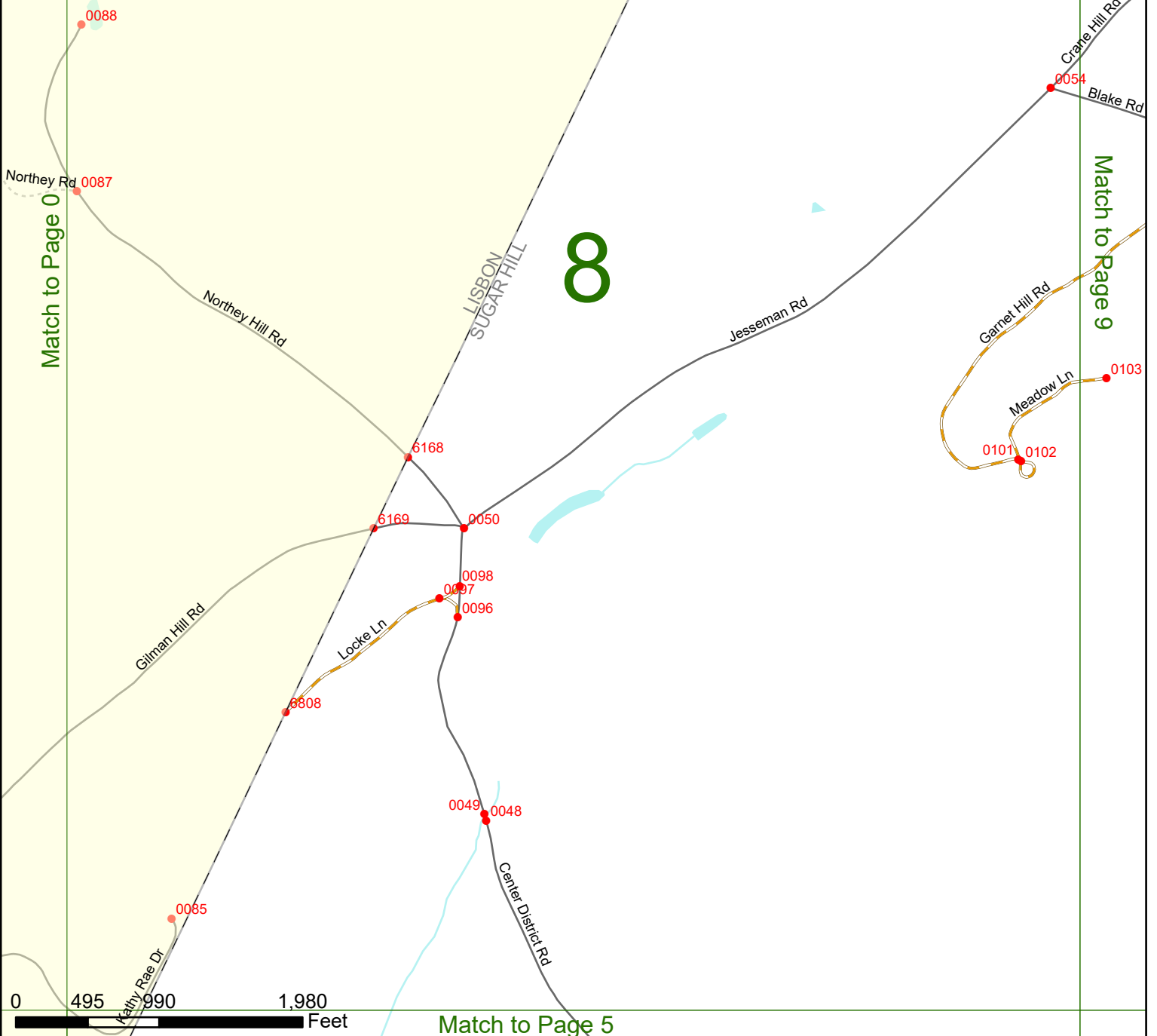
SUGAR HILL

8

Match to Page 0

Match to Page 9

Match to Page 5



Match to Page 12

SUGAR HILL

Streeter Pond Rd

Gale River

Crane Hill Rd

0068

0084

0073

0072

0054

Blake Rd

0052

0099

0051

0071

Butternut Ln

0104

0105

0053

9

Blake Rd

Match to Page 10

Match to Page 8

Garnet Hill Rd

Meadow Ln

0103

0102

0101

Lovers Ln

Pecketts Cross Rd

0055

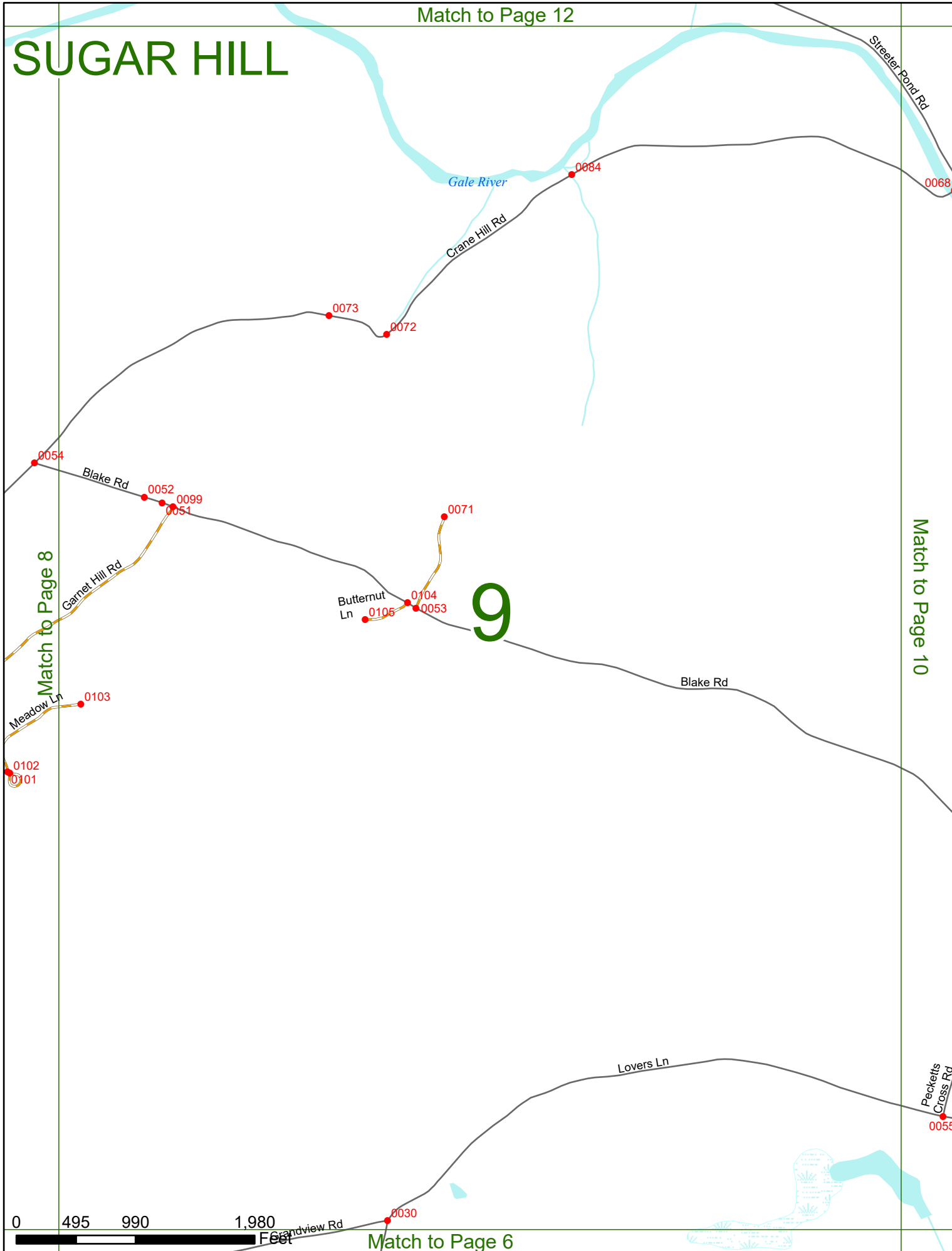
0 495 990 1,980

Feet

Grandview Rd

0030

Match to Page 6



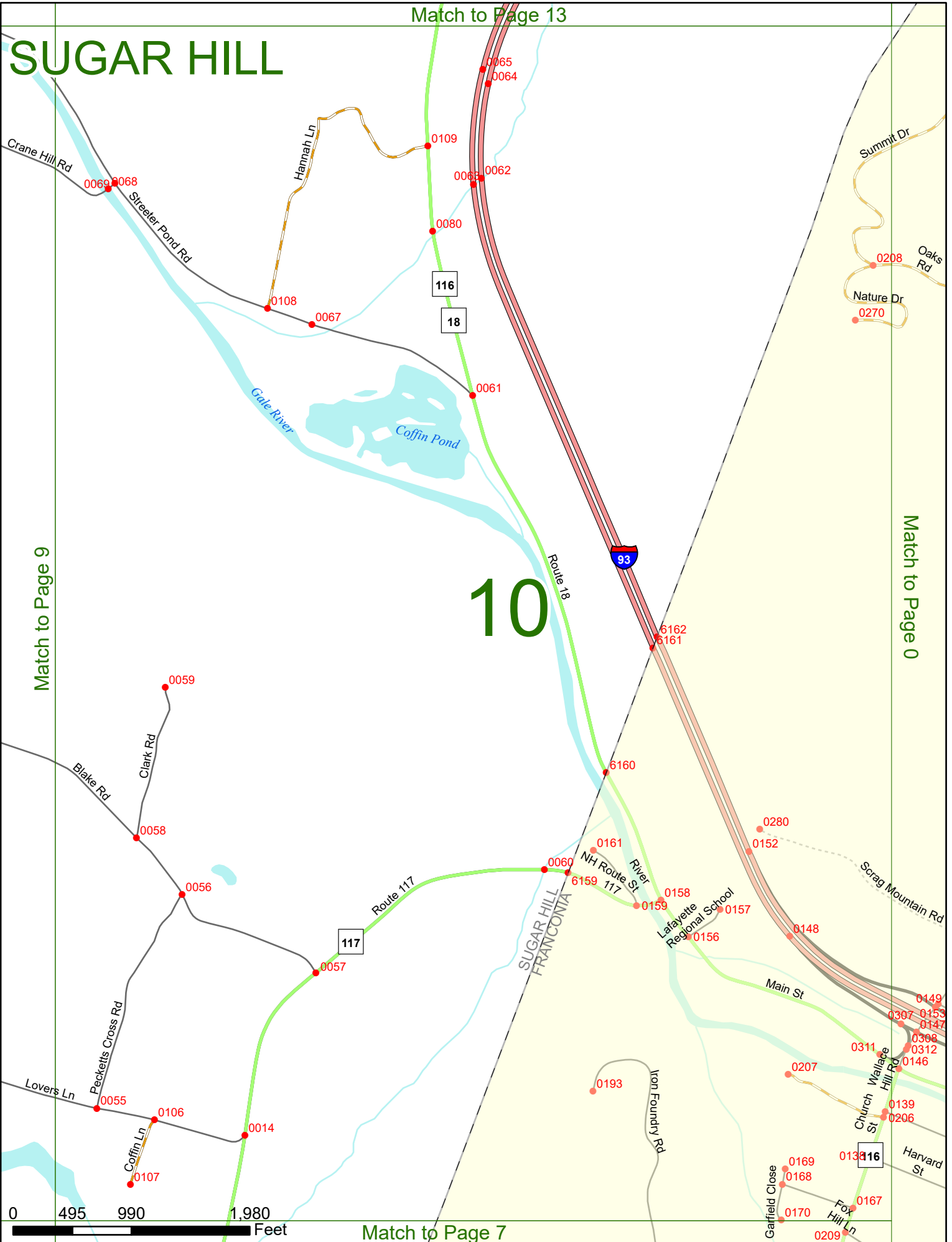
SUGAR HILL

Match to Page 13

Match to Page 9

Match to Page 0

10



Match to Page 7

SUGAR HILL

Match to Page 0

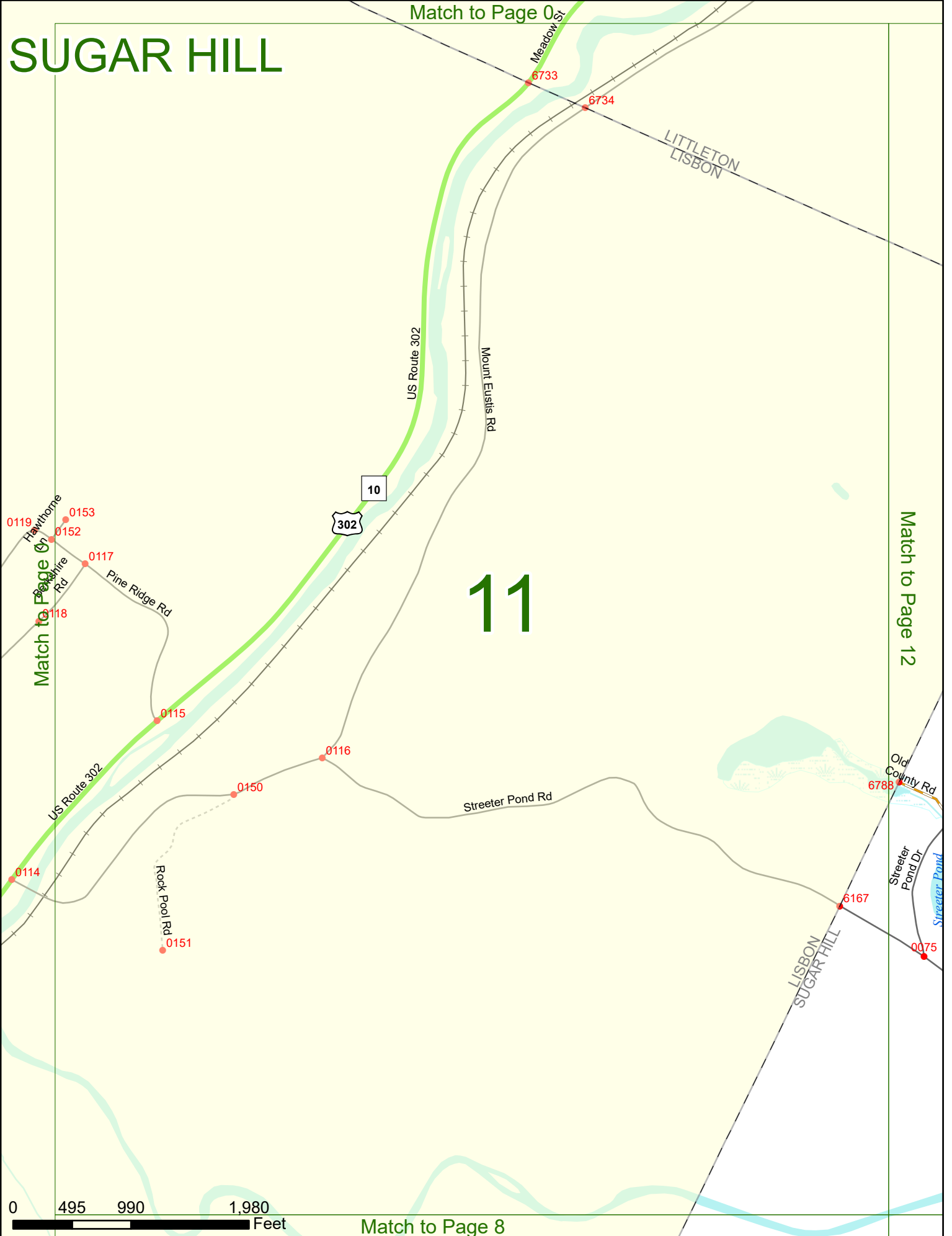
Match to Page 0

Match to Page 12

11



Match to Page 8



SUGAR HILL

Lehan Rd

LITTLETON
BETHLEHEM

LITTLETON
LISBON

BETHLEHEM
SUGAR HILL

12

Match to Page 11

Match to Page 13

LISBON
SUGAR HILL

Streeter Pond

0076

6788

0083

0117

0115

6167

0075

0112

0113

0074


0114

0111

0116

0110

Streeter Pond Rd

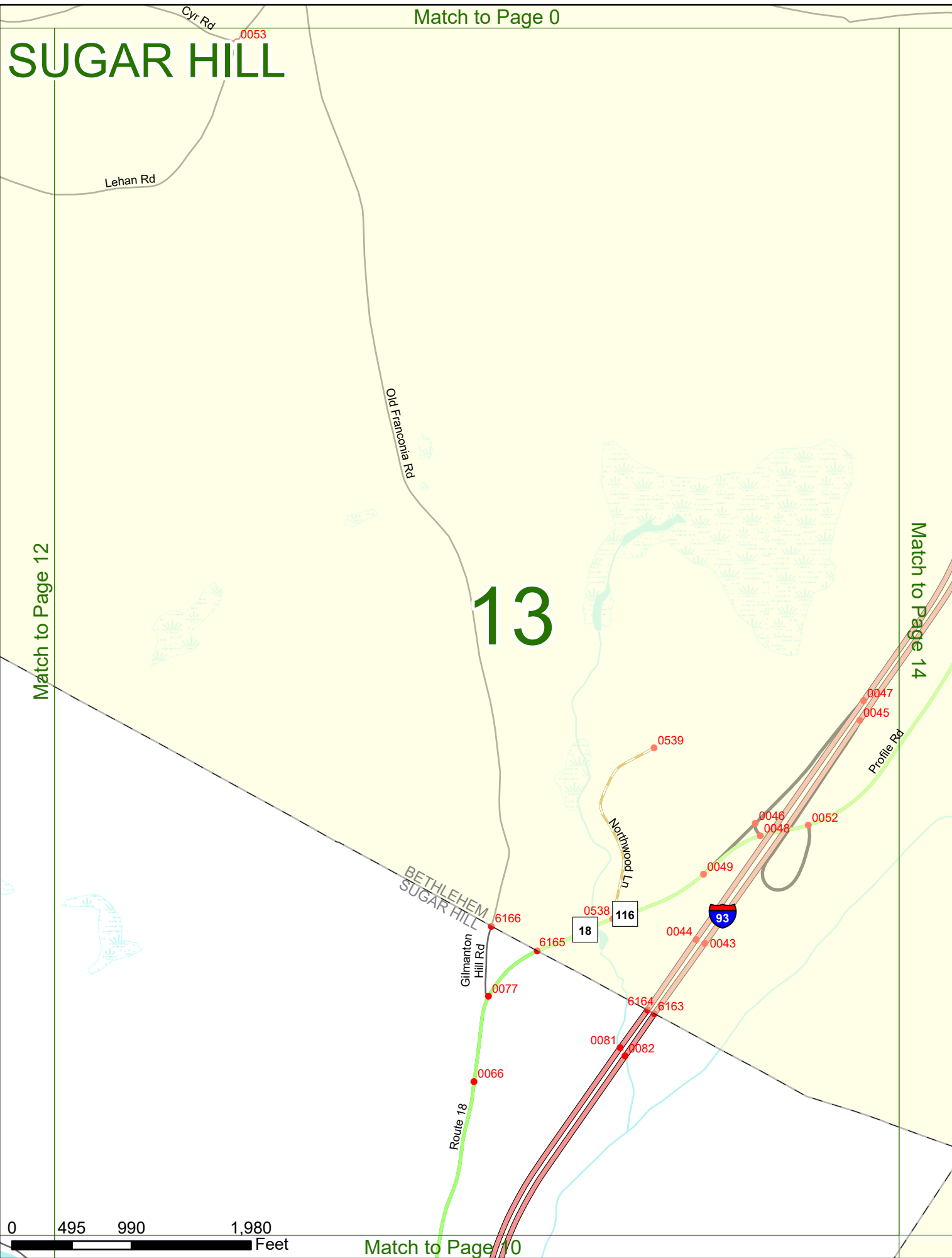


SUGAR HILL

13

Match to Page 12

Match to Page 14



Cyr Rd

0053

Lehan Rd

Old Franconia Rd

BETHLEHEM
SUGAR HILL

Gilmanton
Hill Rd

Route 18

Northwood Ln

Profile Rd

93

116

18

6166

6165

0077

0066

6164

6163

0081

0082

0044

0043

0049

0046

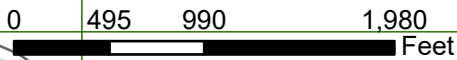
0048

0052

0539

0047

0045



Match to Page 0

SUGAR HILL

14

West Farm Rd

0056
0057

0079

Crossway
0591 0592



116

18

Profile Rd

Match to Page 13

Match to Page 0

002
0045

0088

South Rd

0217

BETHLEHEM
SUGAR HILL

SUGAR HILL
FRANCONIA

0271

BETHLEHEM
FRANCONIA

0 495 990 1,980 Feet

Match to Page 0