

New Hampshire
DOT
 Department of Transportation

Maps and data sets are not guaranteed to be free from errors and omissions. Data is in a constant state of update and correction by various groups and agencies. Information displayed on this map is the best available at the time of publication.

2023 Nodal Reference Bookmap

LEGEND



NHDOT will accept crash locations based on the State of NH Uniform Police Traffic Accident Report.

Crash occurred on:

Option 1 Street Address
 123 Main Street

Option 2 Route No and/or Distance from NESW Intesecting Road, Bridge,
 Street name Intersecting Street Town/County line
 Main Street 500 E Oak Street

Option 3 First Node Distance from First Node Second Node
 515 212 632

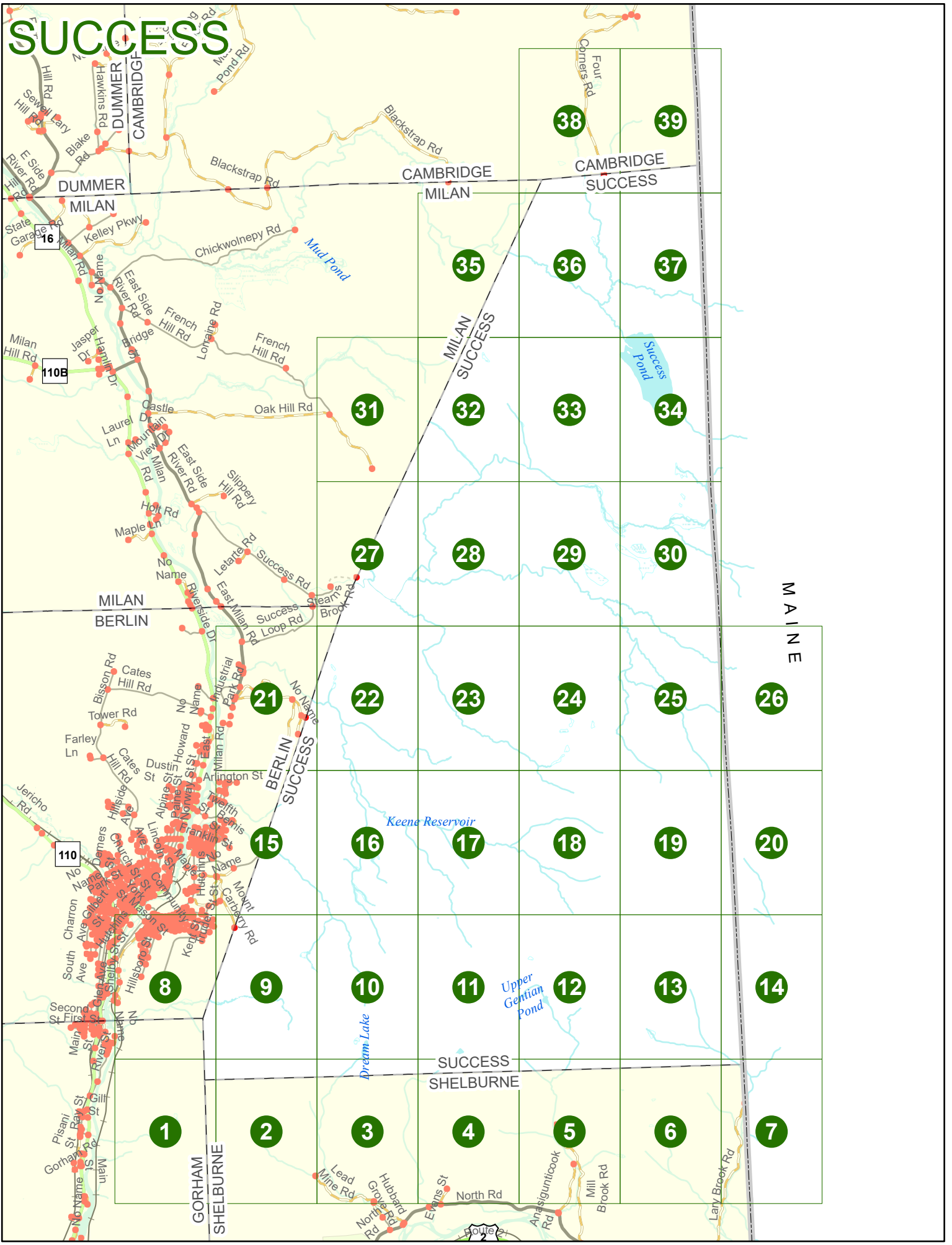
Option 4 Route No and/or Mile Marker on Interstate Only NESW Mile (Marker)
 Street name
 189S 700 feet S 36.8

Option 3 – Example

Street Name Loudon Road
First Node 803
Distance from First Node 318 Ft
Second Node 813



SUCCESS



Match to Page 8

SUCCESS

GORHAM
SUCCESS

SUCCESS
SHELburne

Match to Page 0

1

GORHAM
SHELburne

Match to Page 2

0 495 990 1,980 Feet

Match to Page 0

SUCCESS

SUCCESS
SHELBURNE

2

Match to Page 1

Match to Page 3

0149

Lead
Mine Rd

SUCCESS

SUCCESS
SHELBURNE

3

Match to Page 2

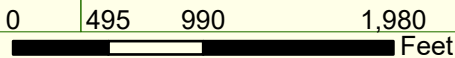
Match to Page 4

0149

Lead Mine Rd

Hubbard
Grove Rd

0155
0169



Match to Page 11

SUCCESS

SUCCESS
SHELBURNE

4

Match to Page 3

Match to Page 5

0 495 990

1,980

Evans St
0008

North Rd

Feet

Match to Page 0

Match to Page 12

SUCCESS

SUCCESS
SHELBURNE

Match to Page 4

Match to Page 6

5

0147

Mill Brook Rd

0146

Anasigunticook Rd

0 495 990 1,980 Feet

Match to Page 0



SUCCESS

SUCCESS
SHELBURNE


6

Match to Page 5

Match to Page 7

Judson
Pond

Lary Brook Rd



Match to Page 0

Match to Page 14

SUCCESS

SHELBOURNE

Match to Page 6


0140

Lay Brook Rd

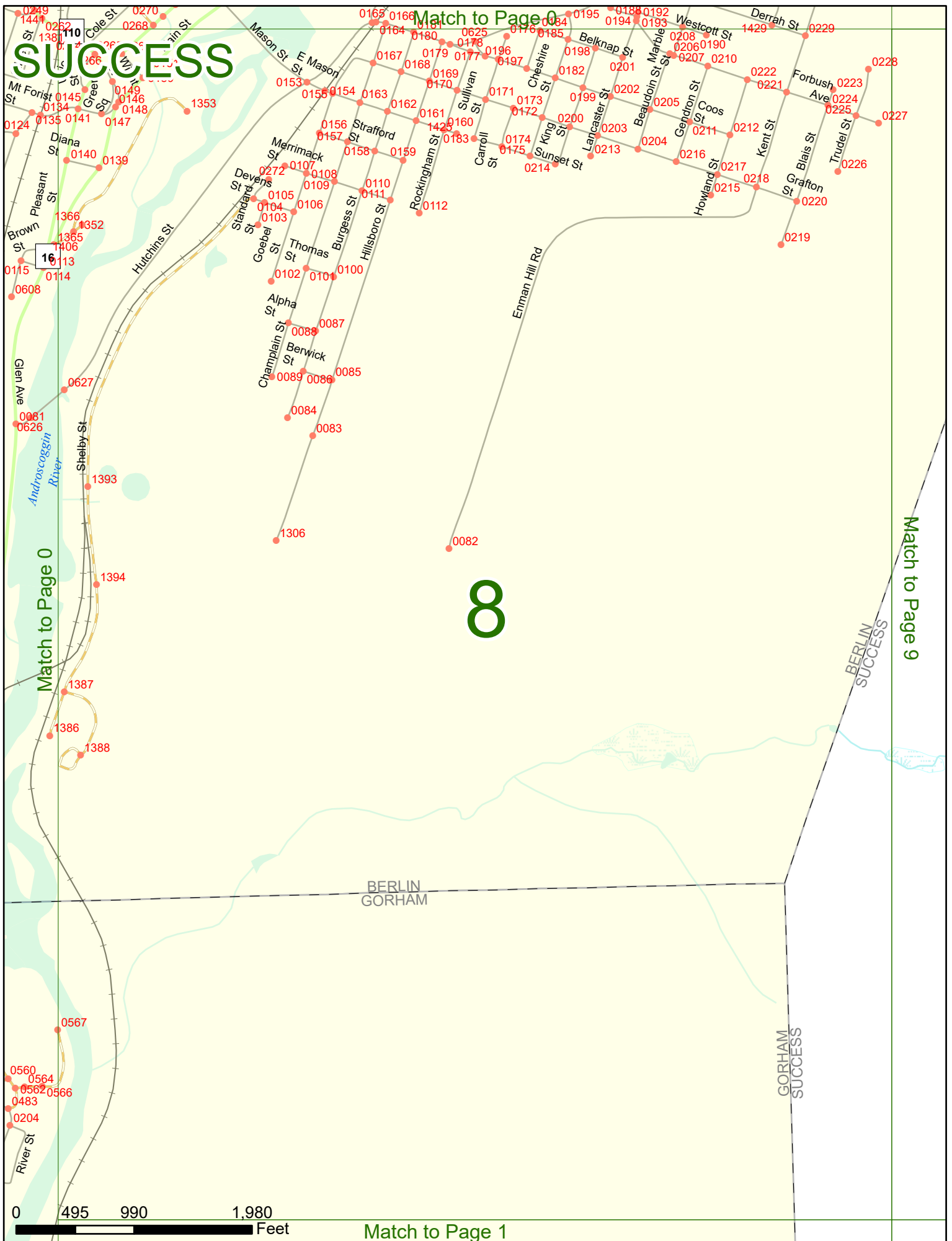
7

M A I N E

Match to Page 0



Match to Page 0



SUCCESS

Match to Page 0

Match to Page 9

8


Match to Page 0

BERLIN SUCCESS

BERLIN GORHAM

GORHAM SUCCESS

Match to Page 1



Match to Page 15

SUCCESS

9

Trud St
0225
0227
0226
Mour St
6281

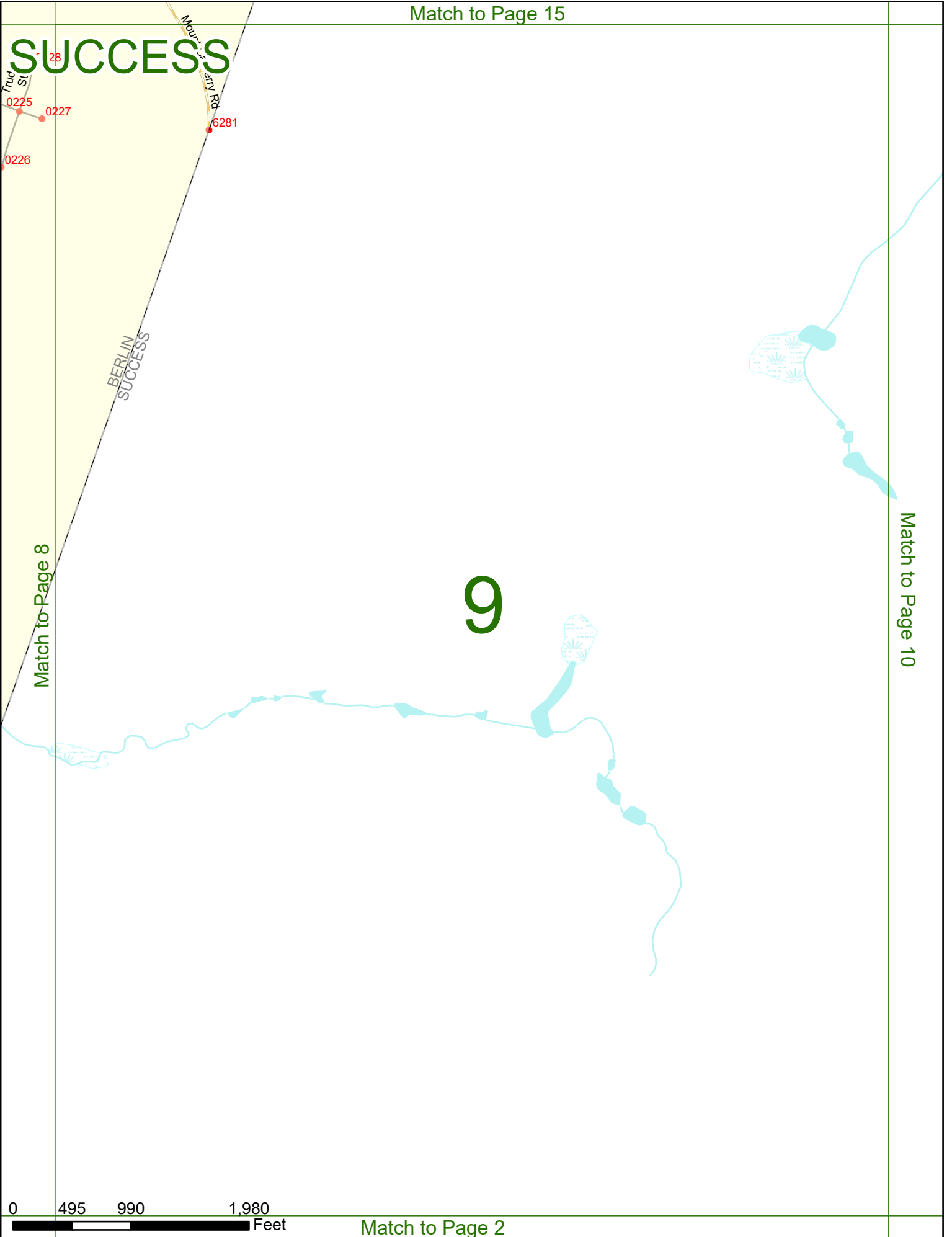
BERLIN
SUCCESS

Match to Page 8

Match to Page 10

0 495 990 1,980 Feet

Match to Page 2



Match to Page 16

SUCCESS

Match to Page 9

10

Match to Page 11



0 495 990 1,980 Feet

Match to Page 3

Match to Page 17

SUCCESS

Match to Page 10

11

Match to Page 12

Upper
Gentian
Pond

0 495 990 1,980 Feet

Match to Page 4

SUCCESS

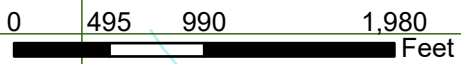
Match to Page 11

Match to Page 13

12

Upper
Gentian
Pond

Gentian
Pond



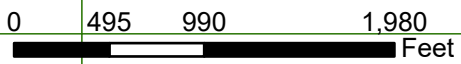
Match to Page 5

SUCCESS

Match to Page 12

Match to Page 14

13



Match to Page 6

Match to Page 20

SUCCESS

Match to Page 13

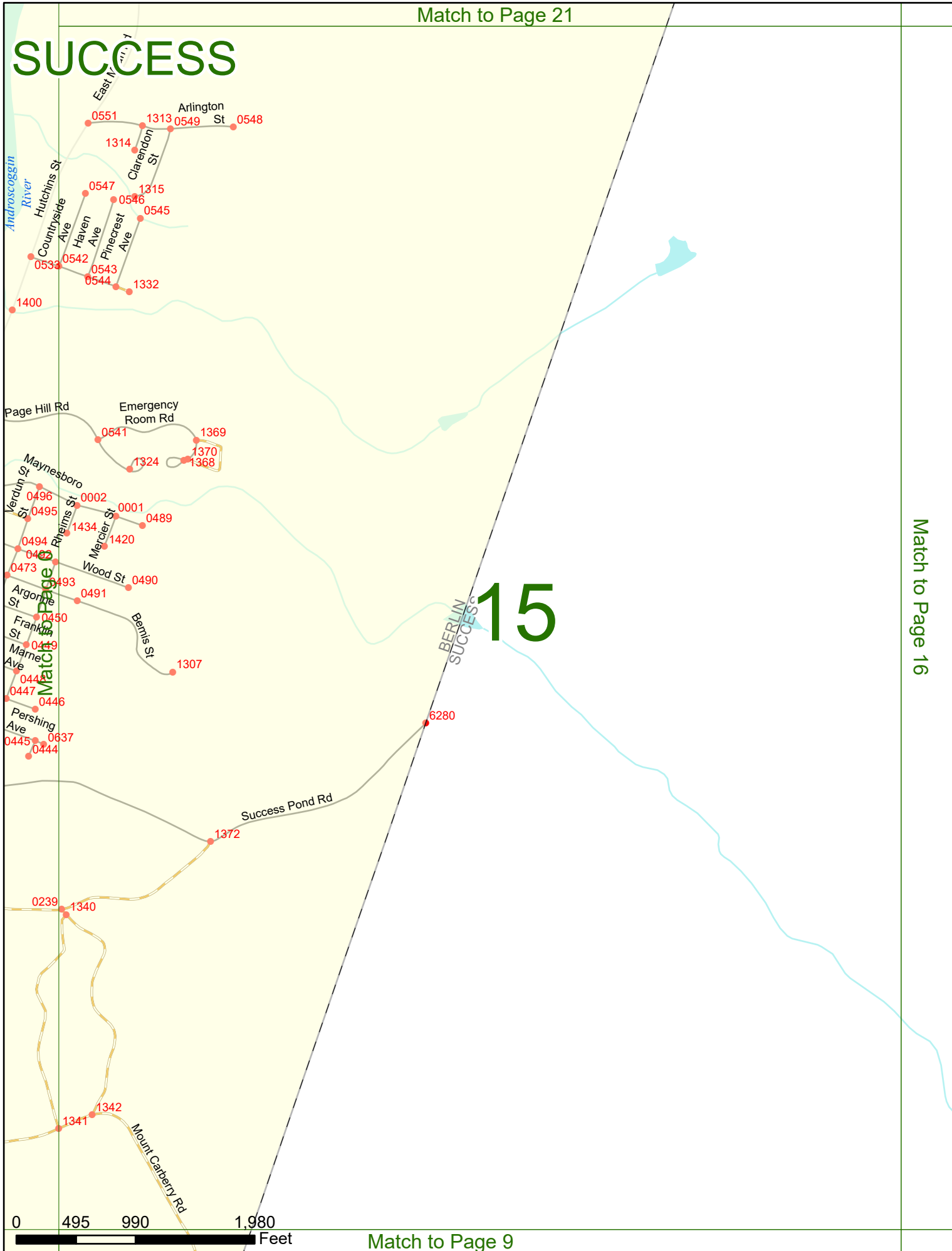
14
M A I N E

Match to Page 0

0 495 990 1,980 Feet

Match to Page 7

SUCCESS



Match to Page 22

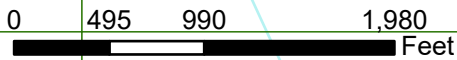
SUCCESS

Match to Page 15

Match to Page 17

Keene Reservoir

16



Match to Page 10

SUCCESS



0 495 990 1,980 Feet

Match to Page 11

Match to Page 16

Match to Page 18

Match to Page 24

SUCCESS

18

Match to Page 17

Match to Page 19

0 495 990 1,980 Feet

Match to Page 12

Match to Page 25

SUCCESS

M A I N E

Match to Page 18

Match to Page 20

19

0 495 990 1,980 Feet

Match to Page 13

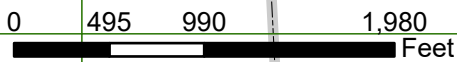
SUCCESS

Match to Page 19

Match to Page 0

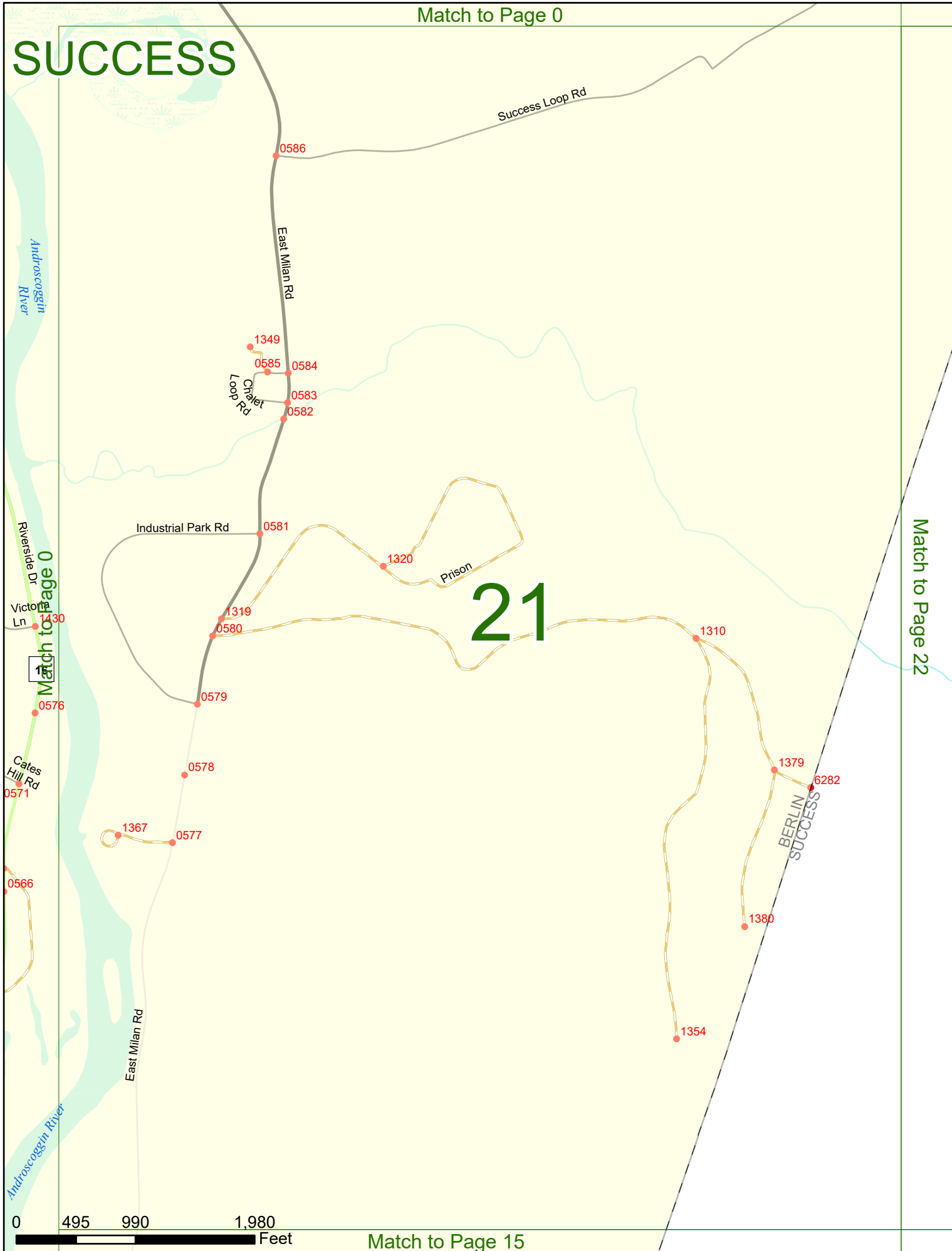
20

MIN



Match to Page 14

SUCCESS



21

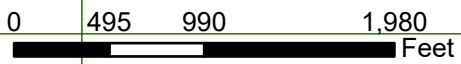
SUCCESS

BERLIN
SUCCESS

Match to Page 21

Match to Page 23

22



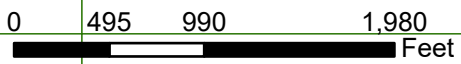
Match to Page 16

SUCCESS

Match to Page 22

Match to Page 24

23

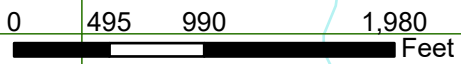


SUCCESS

Match to Page 23

Match to Page 25

24



Match to Page 18

Match to Page 30

SUCCESS

Match to Page 24

25

E
N
I
A
M
Match to Page 26

0 495 990 1,980 Feet

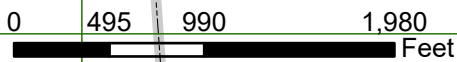
Match to Page 19

SUCCESS

Match to Page 25

26
MILE

Match to Page 0

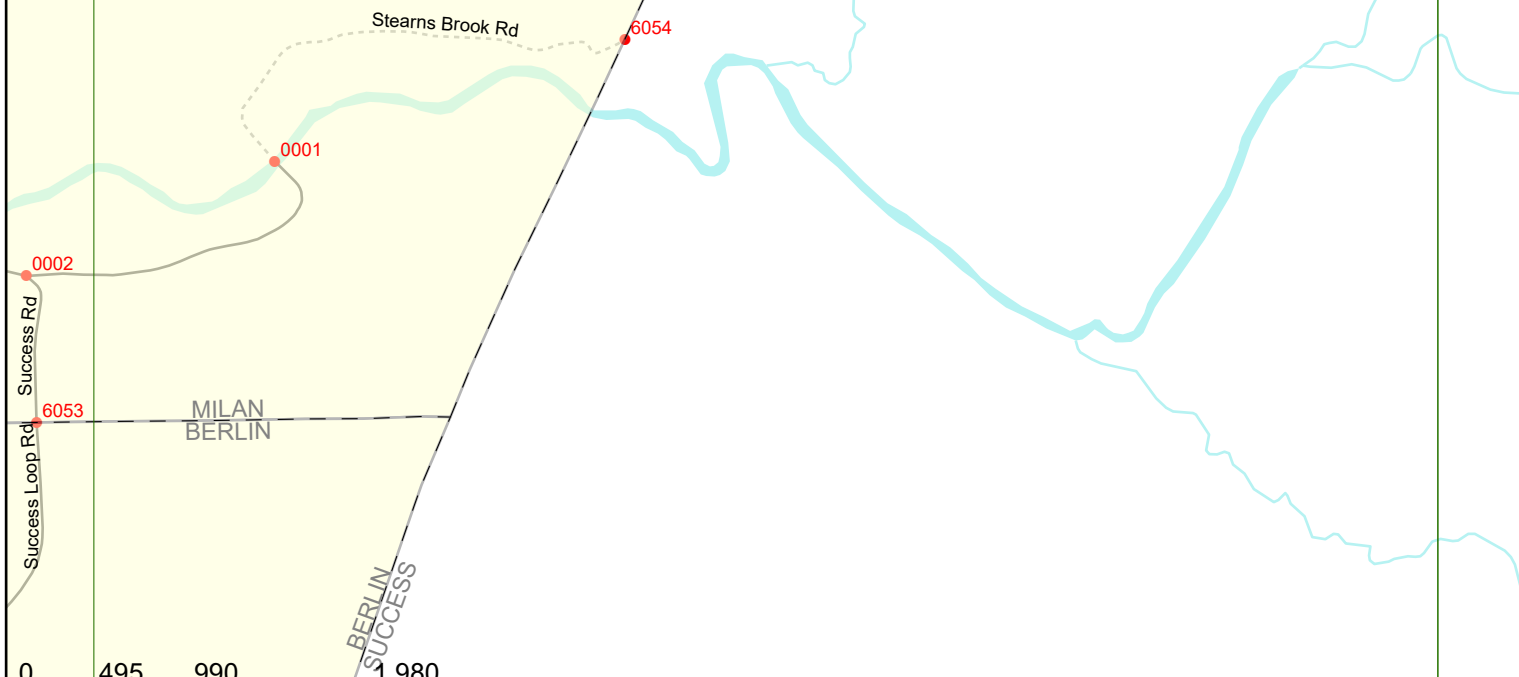


SUCCESS

Match to Page 0

Match to Page 28

27



0 495 990 1,980 Feet

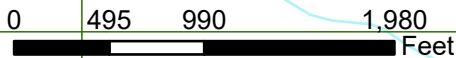
Match to Page 32

SUCCESS

28

Match to Page 27

Match to Page 29



Match to Page 23

Match to Page 33

SUCCESS


Match to Page 28

29

Match to Page 30

0 495 990 1,980 Feet

Match to Page 24

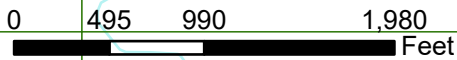


SUCCESS

30

Match to Page 29

Match to Page 0
M-A-I-N-E



SUCCESS

Match to Page 0

31

Match to Page 32

Match to Page 0


French Hill Rd

0337

Oak Hill Rd

0339

MILAN
SUCCESS



Match to Page 27

Match to Page 35

SUCCESS

Match to Page 31

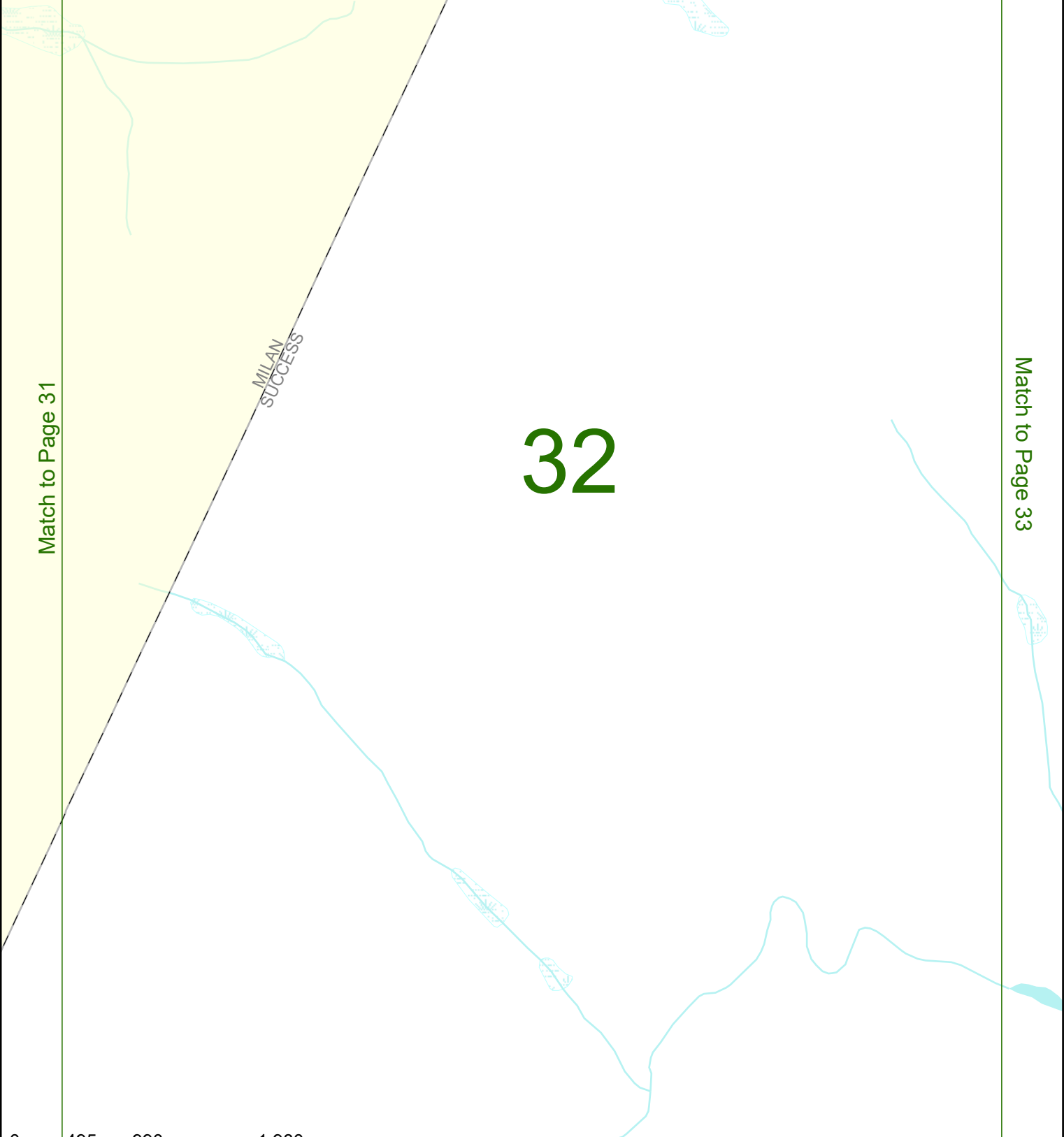
MILAN
SUCCESS

32

Match to Page 33

0 495 990 1,980 Feet

Match to Page 28



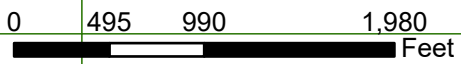
SUCCESS

33

Match to Page 34

Match to Page 32

Success Pond



Match to Page 29

Match to Page 37

SUCCESS

Success Pond

34

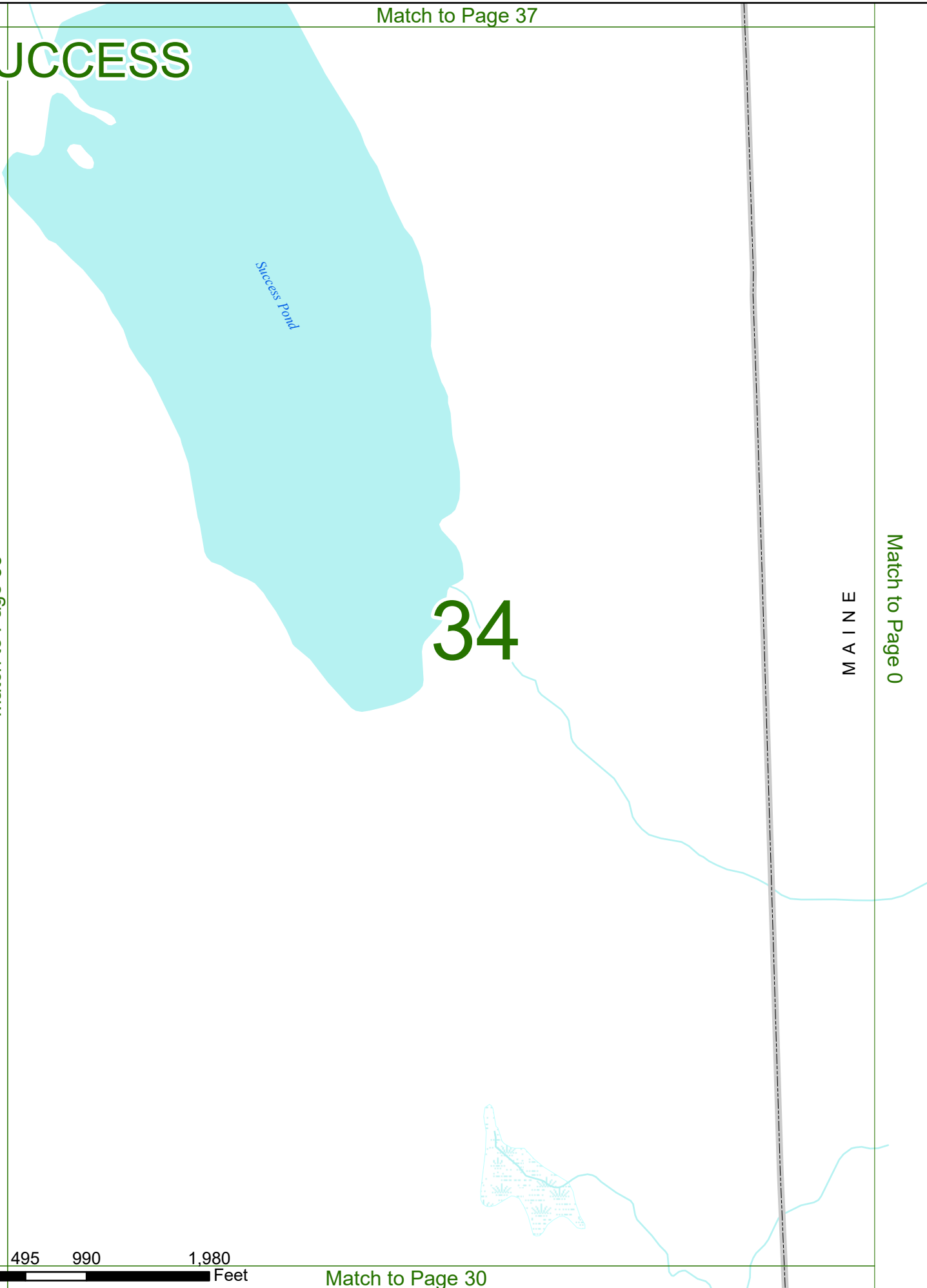
M A I N E

Match to Page 33

Match to Page 0

0 495 990 1,980 Feet

Match to Page 30



Match to Page 0

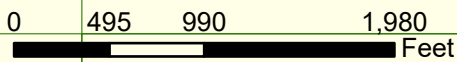
SUCCESS

35

Match to Page 0

Match to Page 36

MILAN
SUCCESS



Match to Page 32

Match to Page 38

SUCCESS

MILAN
SUCCESS

Match to Page 35

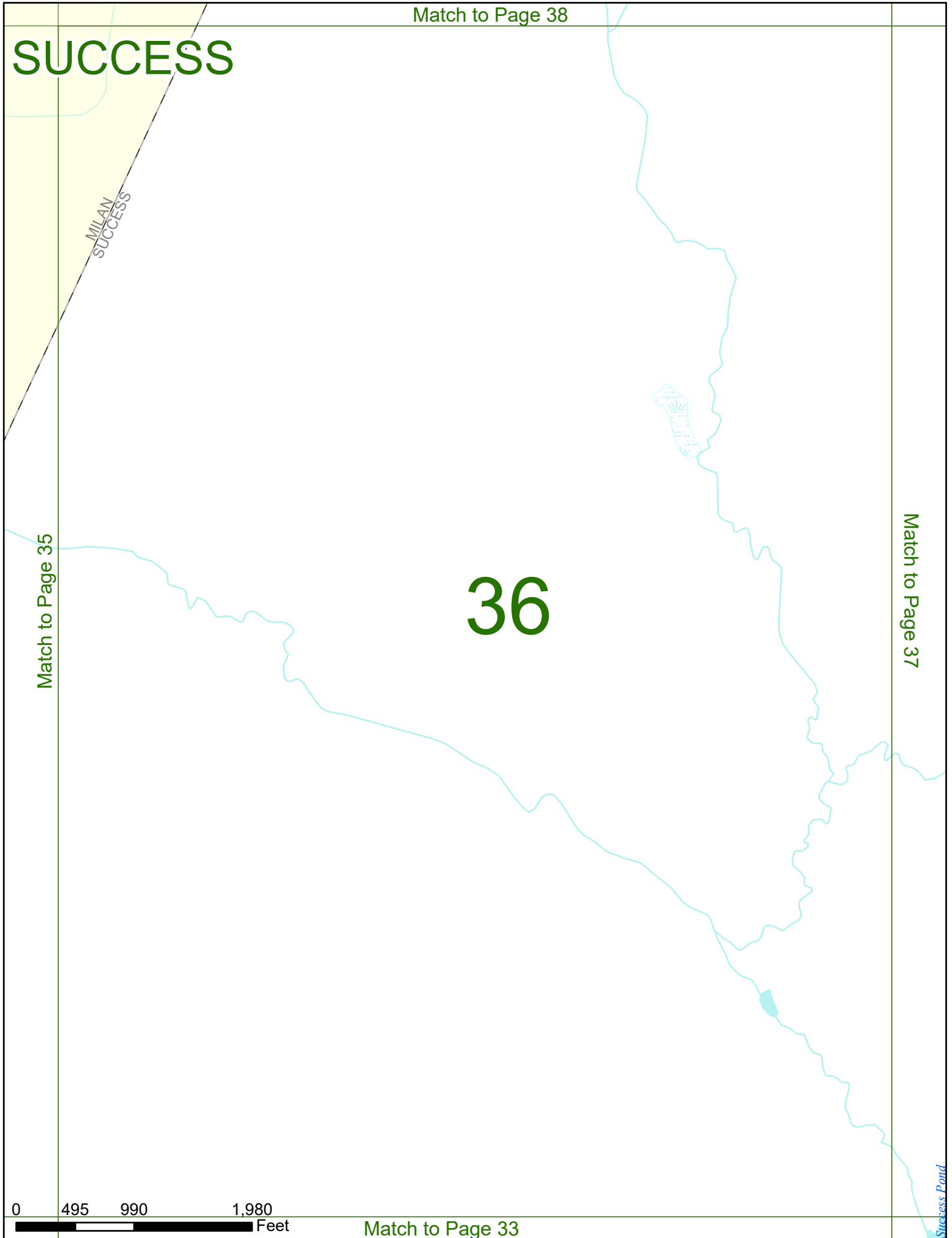
36

Match to Page 37

0 495 990 1,980 Feet

Match to Page 33

Success Pond



Match to Page 39

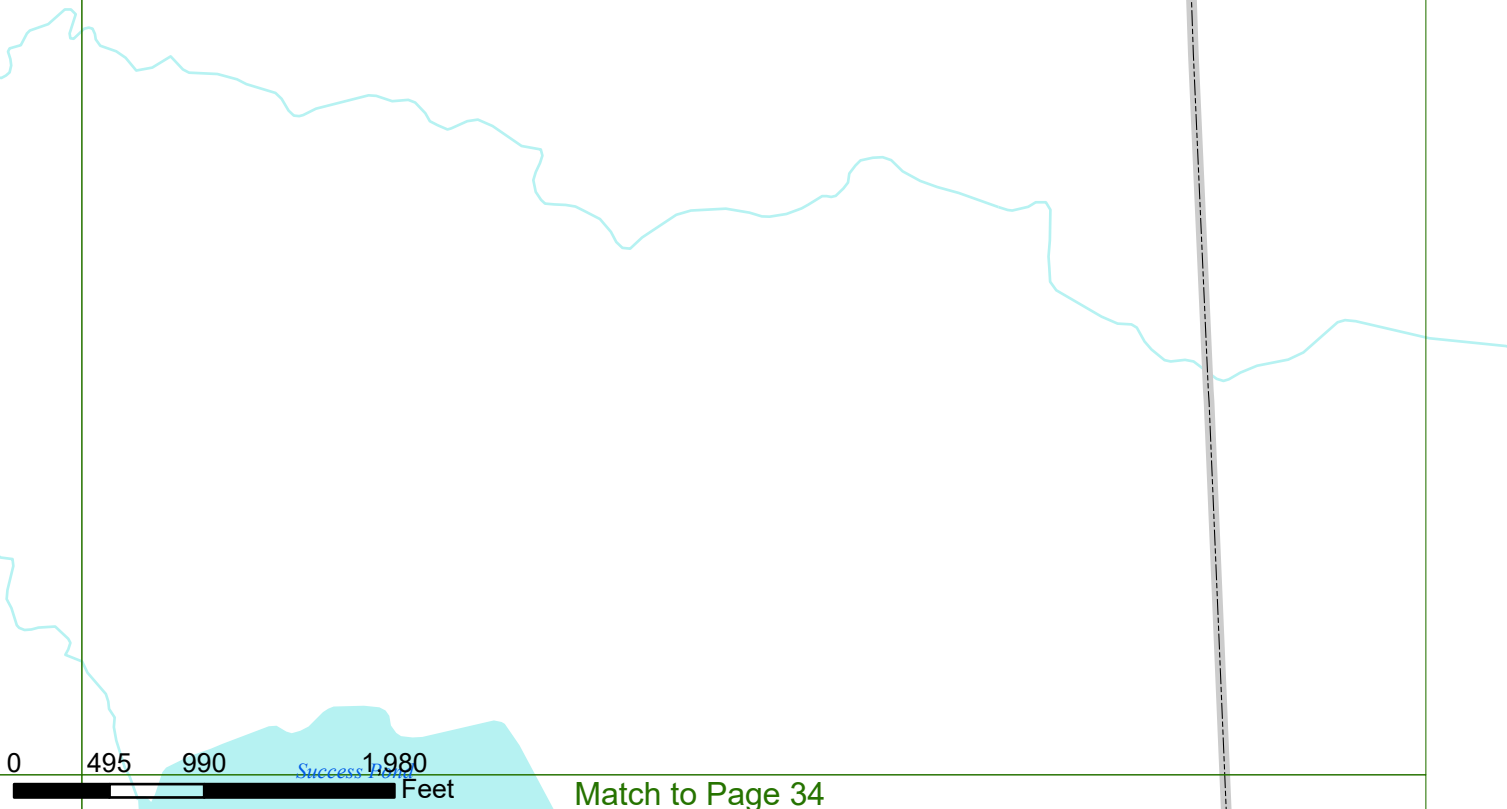
SUCCESS

Match to Page 36

37

M A I N E

Match to Page 0



Match to Page 34

Match to Page 0

SUCCESS

Match to Page 0

Match to Page 39

38

Four Corners Rd

0020

CAMBRIDGE
SUCCESS

CAMBRIDGE
MILAN

MILAN
SUCCESS

0 495 990 1,980 Feet

Match to Page 36



Match to Page 0

SUCCESS

39

M A I N E

Match to Page 38

Match to Page 0

CAMBRIDGE
SUCCESS

0 495 990 1,980 Feet

Match to Page 37