

New Hampshire
DOT
 Department of Transportation

Maps and data sets are not guaranteed to be free from errors and omissions. Data is in a constant state of update and correction by various groups and agencies. Information displayed on this map is the best available at the time of publication.

2023 Nodal Reference Bookmap

LEGEND



NHDOT will accept crash locations based on the State of NH Uniform Police Traffic Accident Report.

Crash occurred on:

Option 1 Street Address
 123 Main Street

Option 2 Route No and/or Distance from NESW Intesecting Road, Bridge,
 Street name Intersecting Street Town/County line
 Main Street 500 E Oak Street

Option 3 First Node Distance from First Node Second Node
 515 212 632

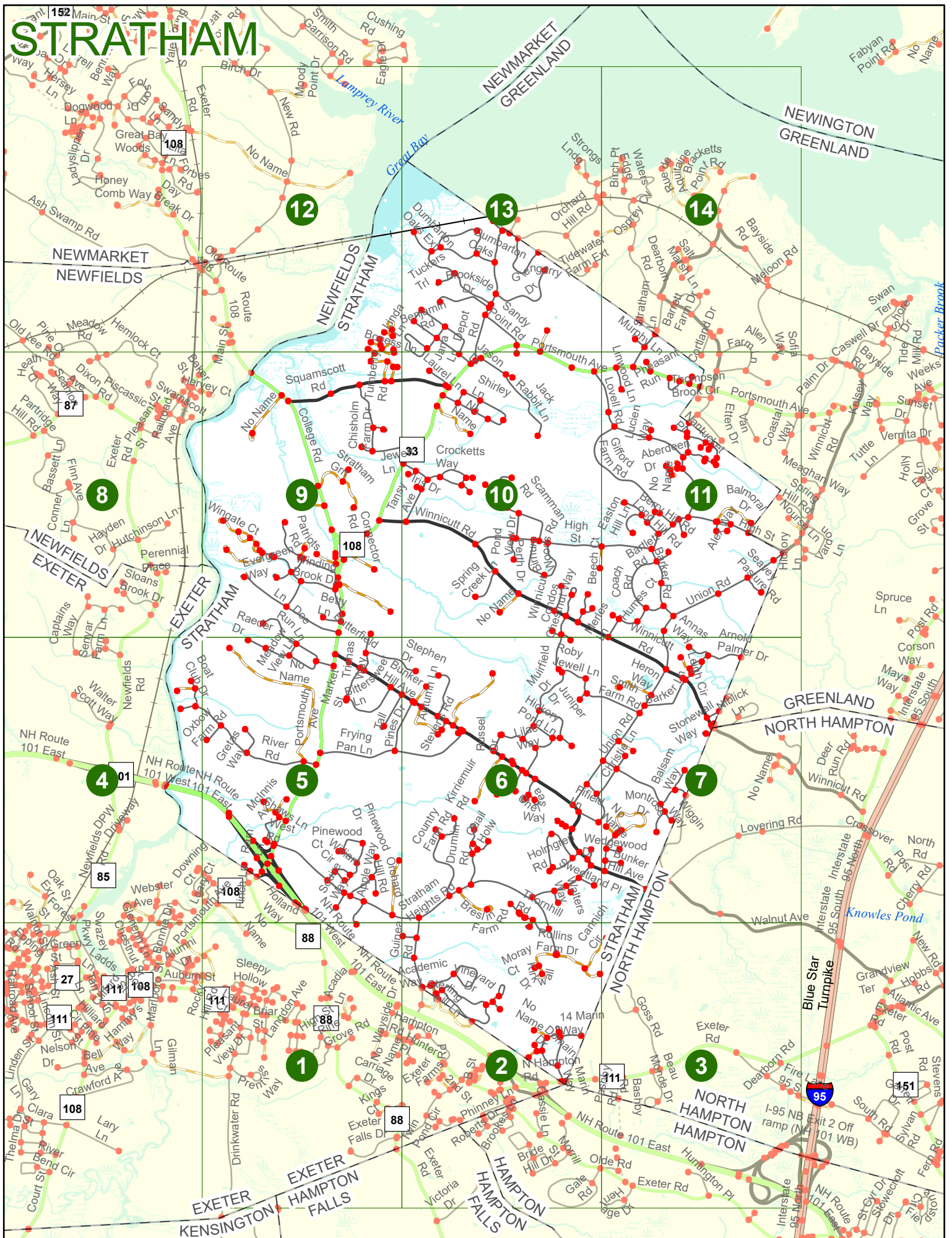
Option 4 Route No and/or Mile Marker on Interstate Only NESW Mile (Marker)
 Street name
 189S 700 feet S 36.8

Option 3 – Example

Street Name Loudon Road
First Node 803
Distance from First Node 318 Ft
Second Node 813

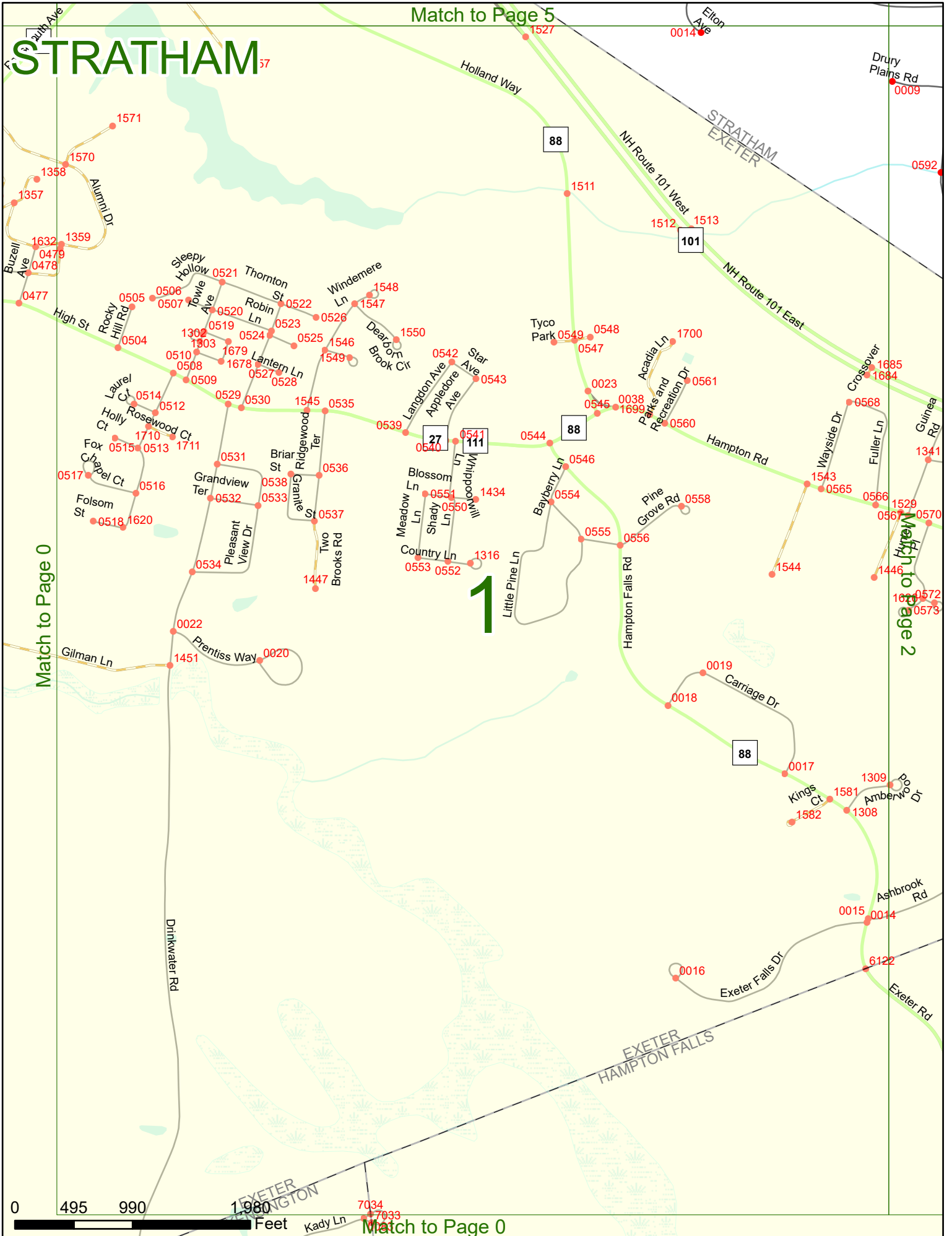


STRATHAM



STRATHAM 57

Match to Page 5



Match to Page 0

Match to Page 2

0 495 990 1980 Feet

Match to Page 0

STRATHAM

Match to Page 6

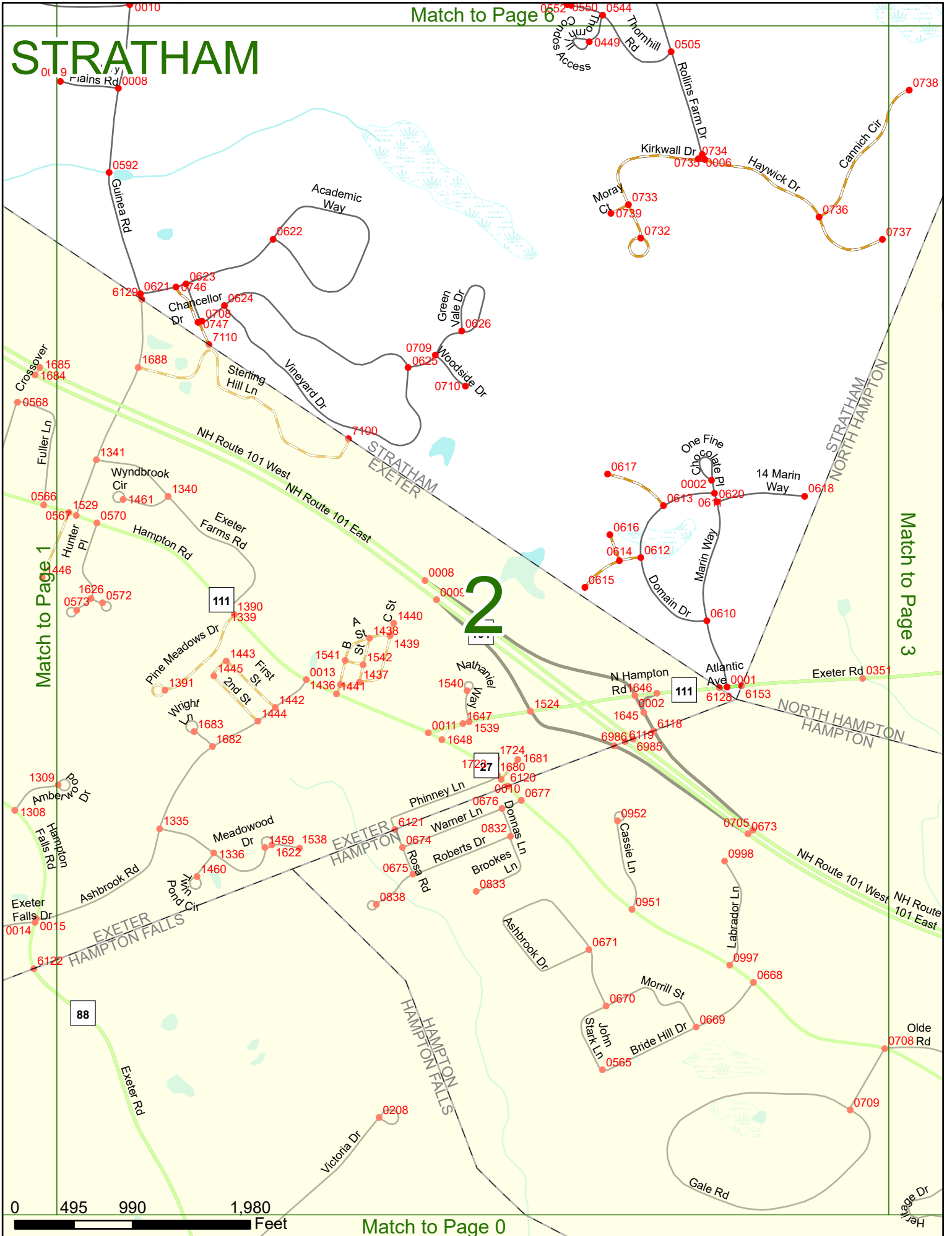
Match to Page 1

Match to Page 3

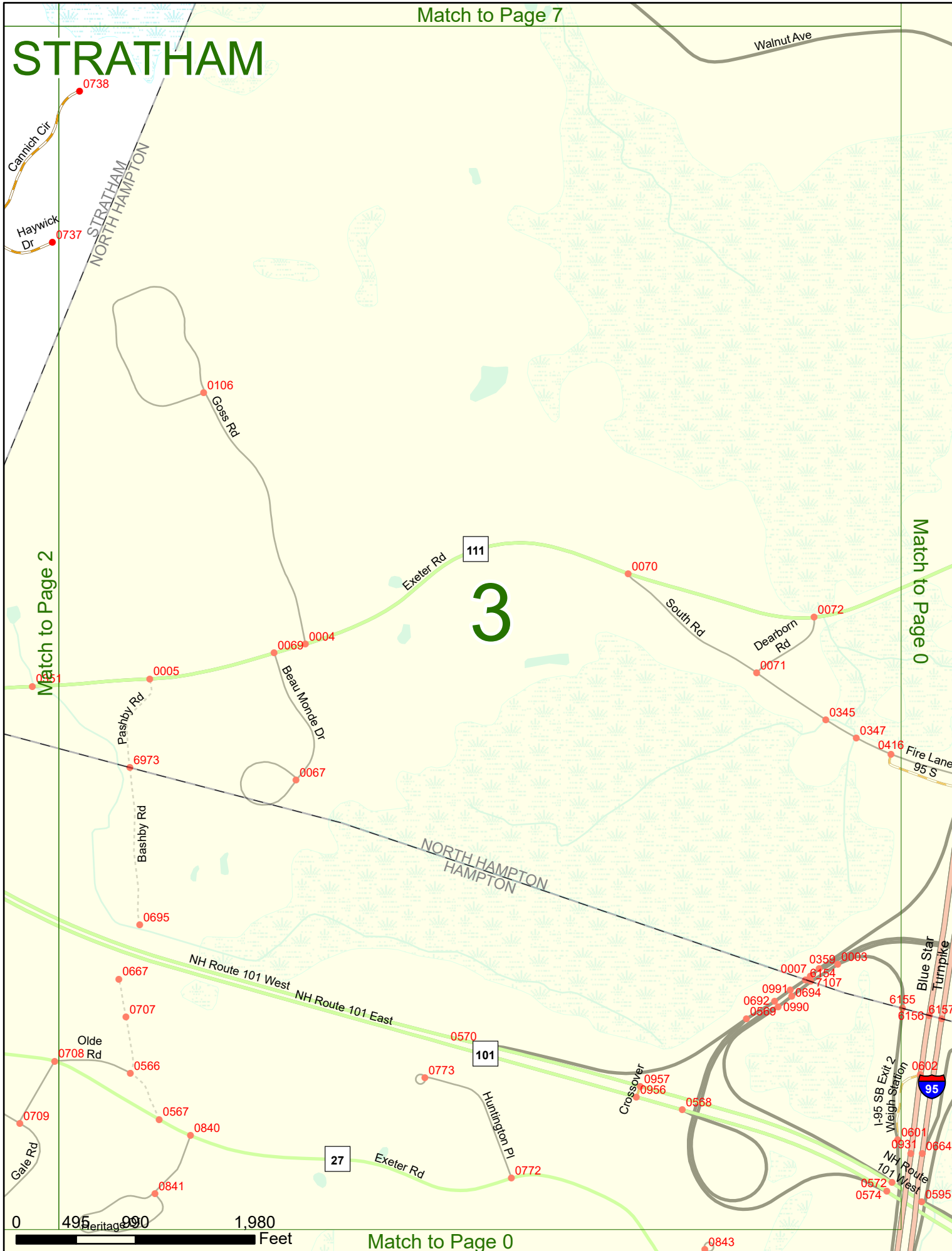
2

Match to Page 0

0 495 990 1,980 Feet



STRATHAM



Match to Page 2

Match to Page 0

3

Match to Page 0

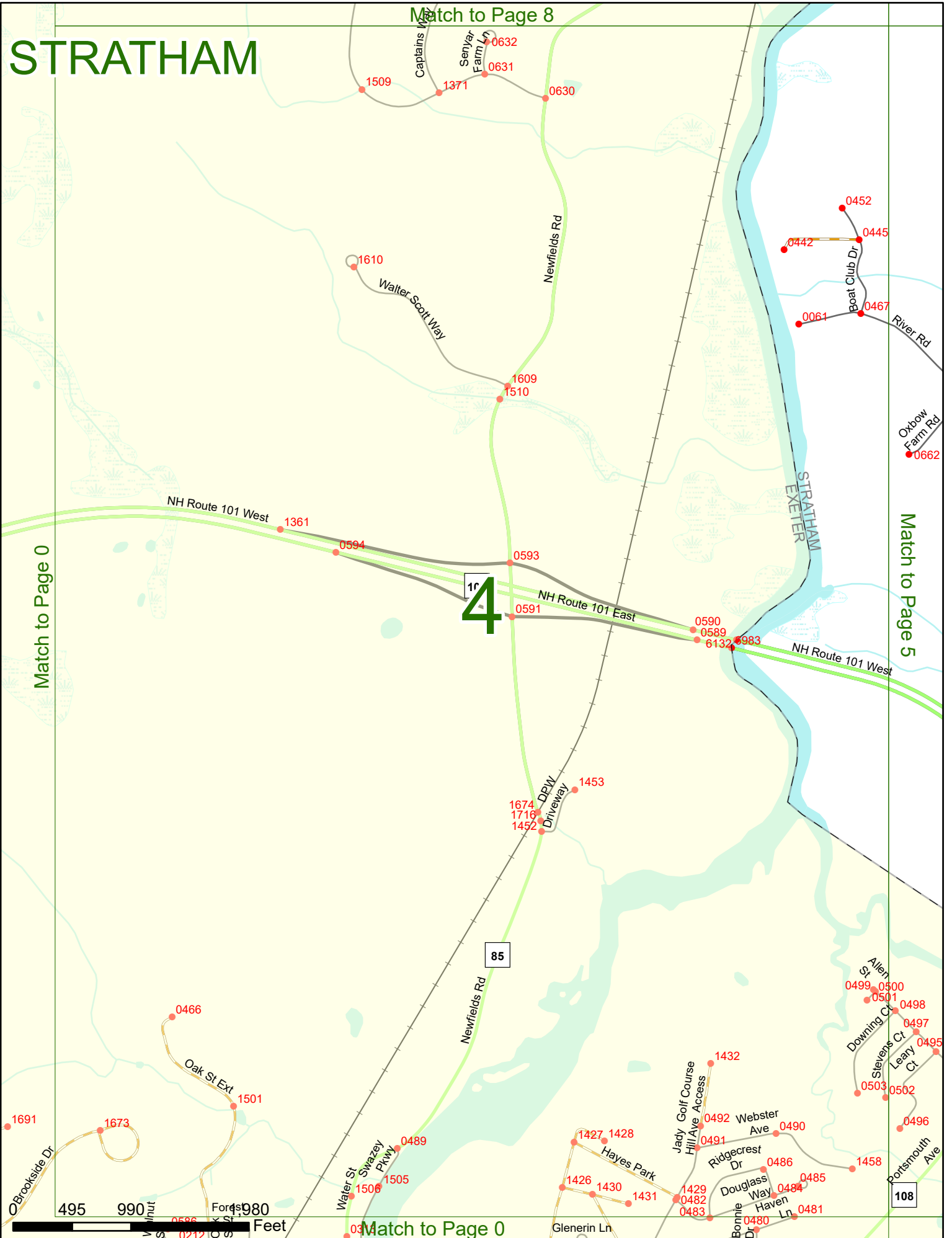
0 495 990 1,980 Feet

STRATHAM

Match to Page 8

Match to Page 0

Match to Page 5



Match to Page 0

108

Feet

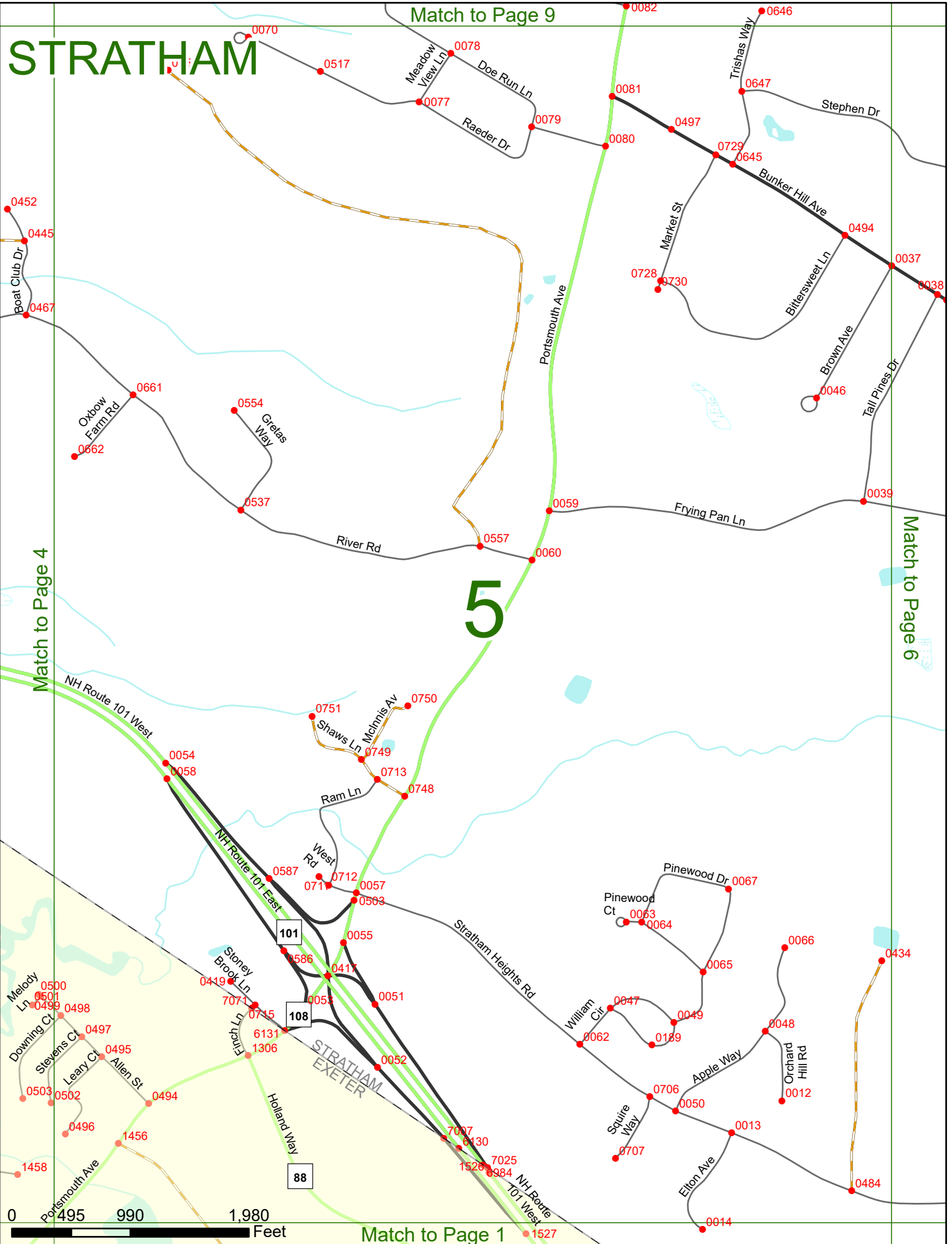
STRATHAM

Match to Page 9

5

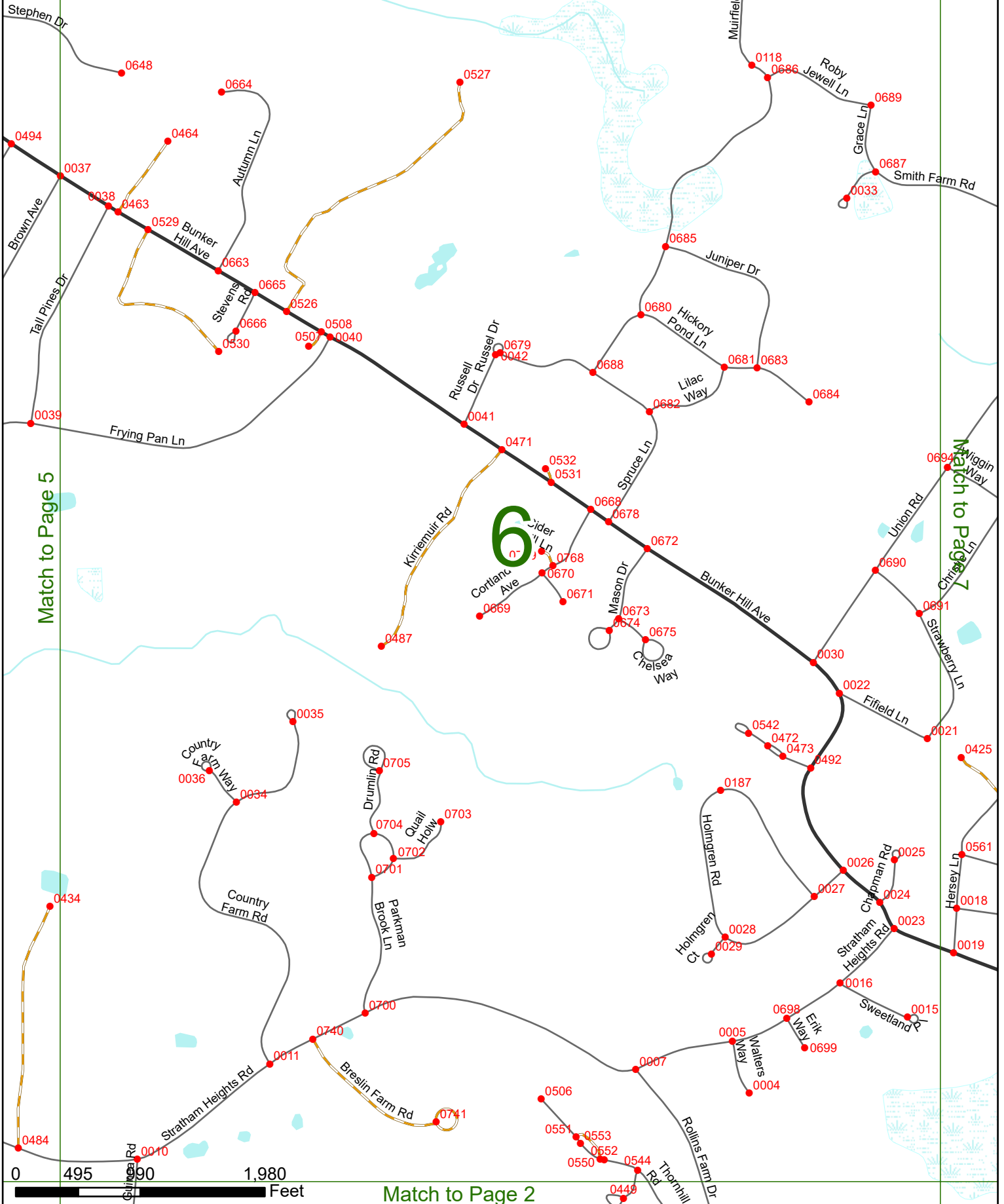
Match to Page 4

Match to Page 6



Match to Page 1

STRATHAM



Match to Page 5

Match to Page 7

Match to Page 2

0 495 990 1,980 Feet


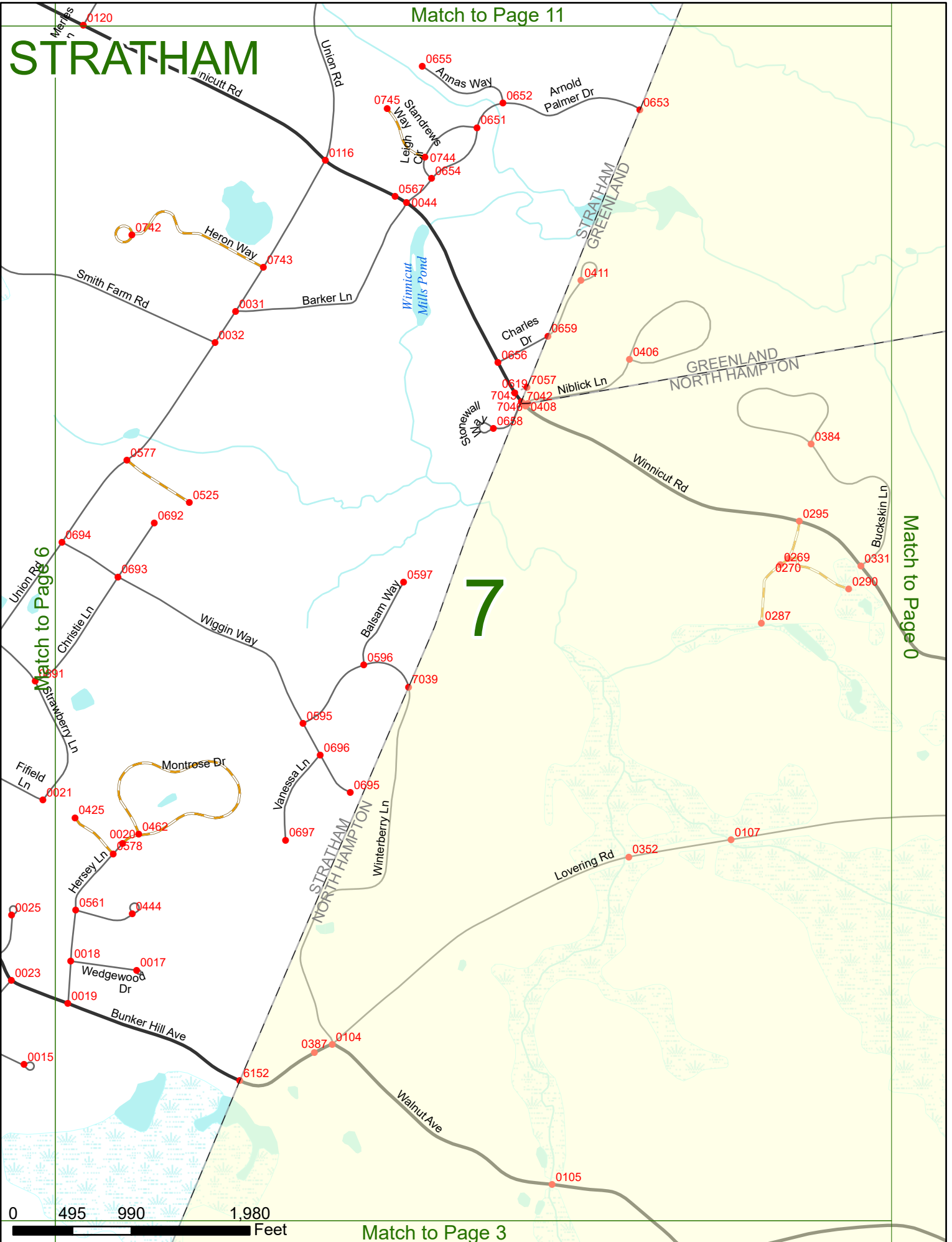
STRATHAM

Match to Page 11

7

Match to Page 0

Match to Page 6



Match to Page 3

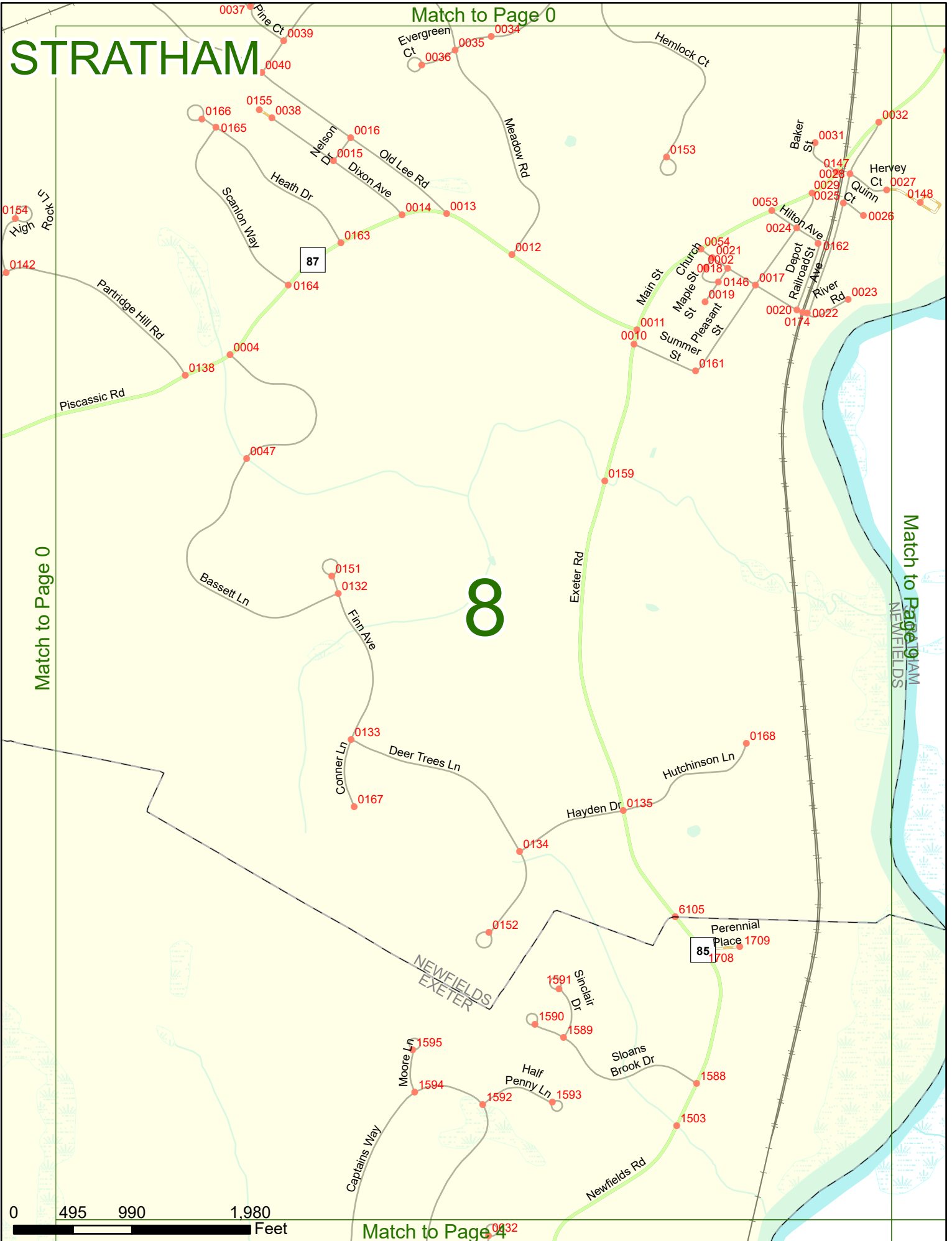
STRATHAM

Match to Page 0

8

Match to Page 0

Match to Page 9
NEWFIELDS



Match to Page 4

0 495 990 1,980 Feet

STRATHAM

Match to Page 12

85

0032

0028
0025
0026
0027
0148
Herby Ct

0023
NEWFIELDS
STRATHAM

Match to Page 8

0 495 990 Feet

Match to Page 5

9

108

0171
Squamscott Rd

College Rd

0572
French Ln

0089

0725
Sanctuary Dr

0076
Oak Ln

0075
Butterfield Ln

0071
Doe Run Ln

Match to Page 5

0758
0468
0480
0479

0502
Turnberry Rd
0540
0759
0700
Coyote Cir

0634
0539
0501

0635
0636
Aspen Ln

0638
Hemlock Way
0637
Chisholm Farm Dr
0639
0594

0193
Chase Ln
0107
Jewett Ln

0193
Portsmouth Ave

0107
Iris Dr

Match to Page 10

0102
Tansy Ave

0101
Winnicutt Rd

0100
C Cornucopia Rd

0096
0094
0095

0093
108

0098
0090
0091

0564
0457
0458

0087
0085
0086
0546
0084

0087
Winding Brook Dr

0083
0082

0083
Betty Ln

0082
Portsmouth Ave

0082
0083

0082
0083

0082
0083

0646
Trishas Way

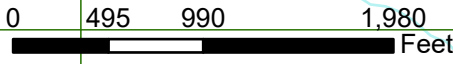
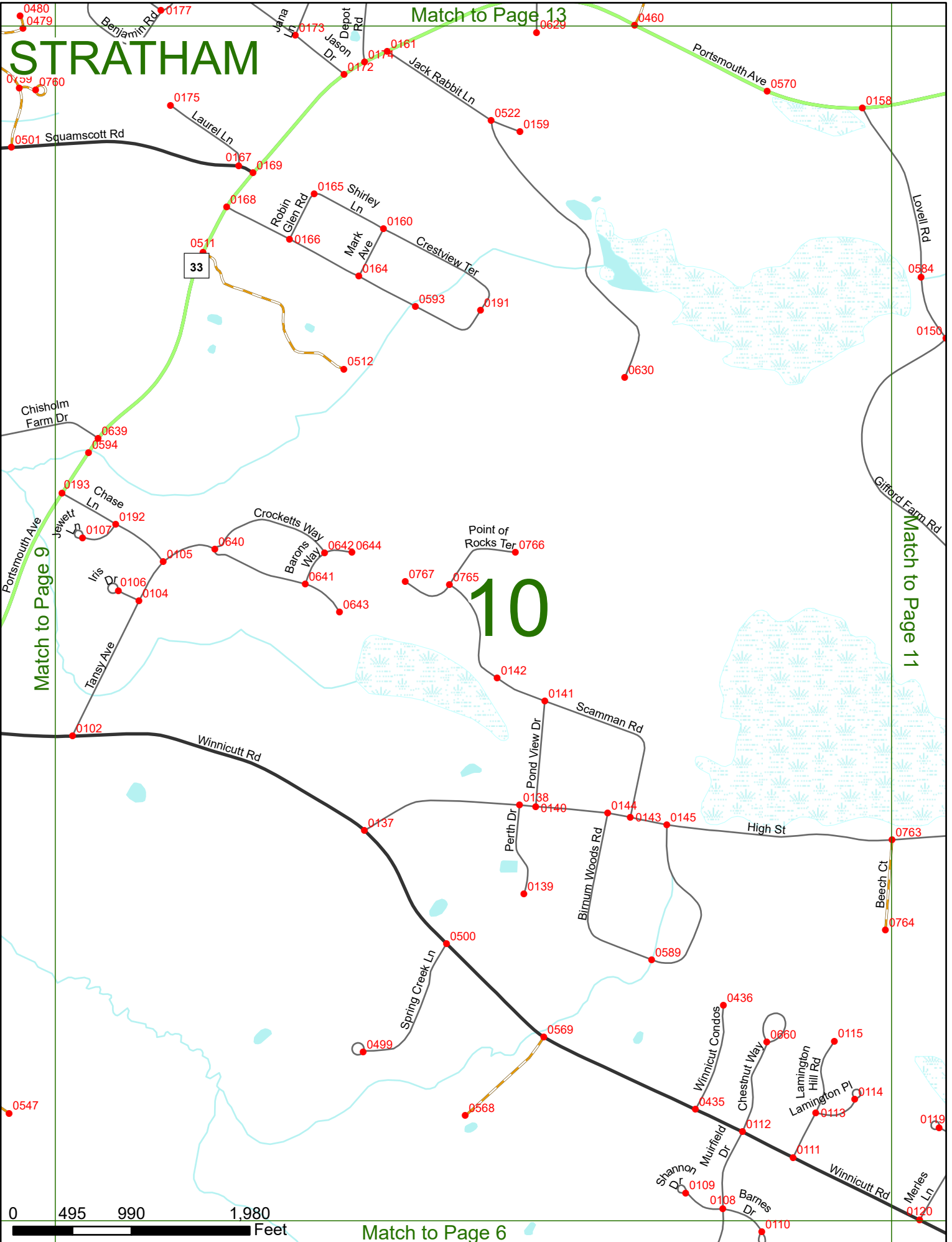
STRATHAM

Match to Page 13

Match to Page 9

Match to Page 11

10



Match to Page 6

STRATHAM

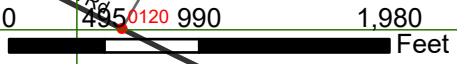
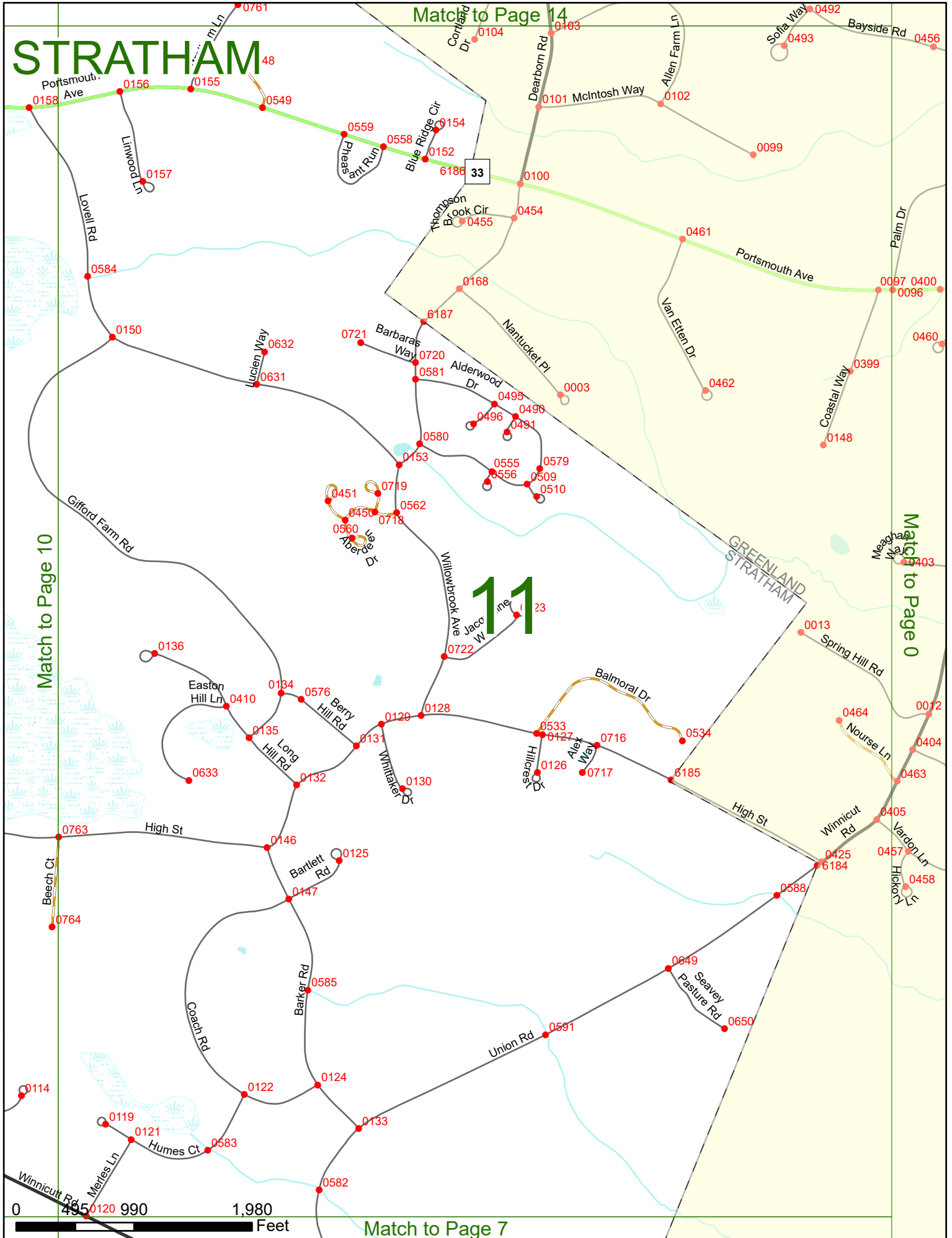
Match to Page 14

Match to Page 10

Match to Page 0

Match to Page 7

11



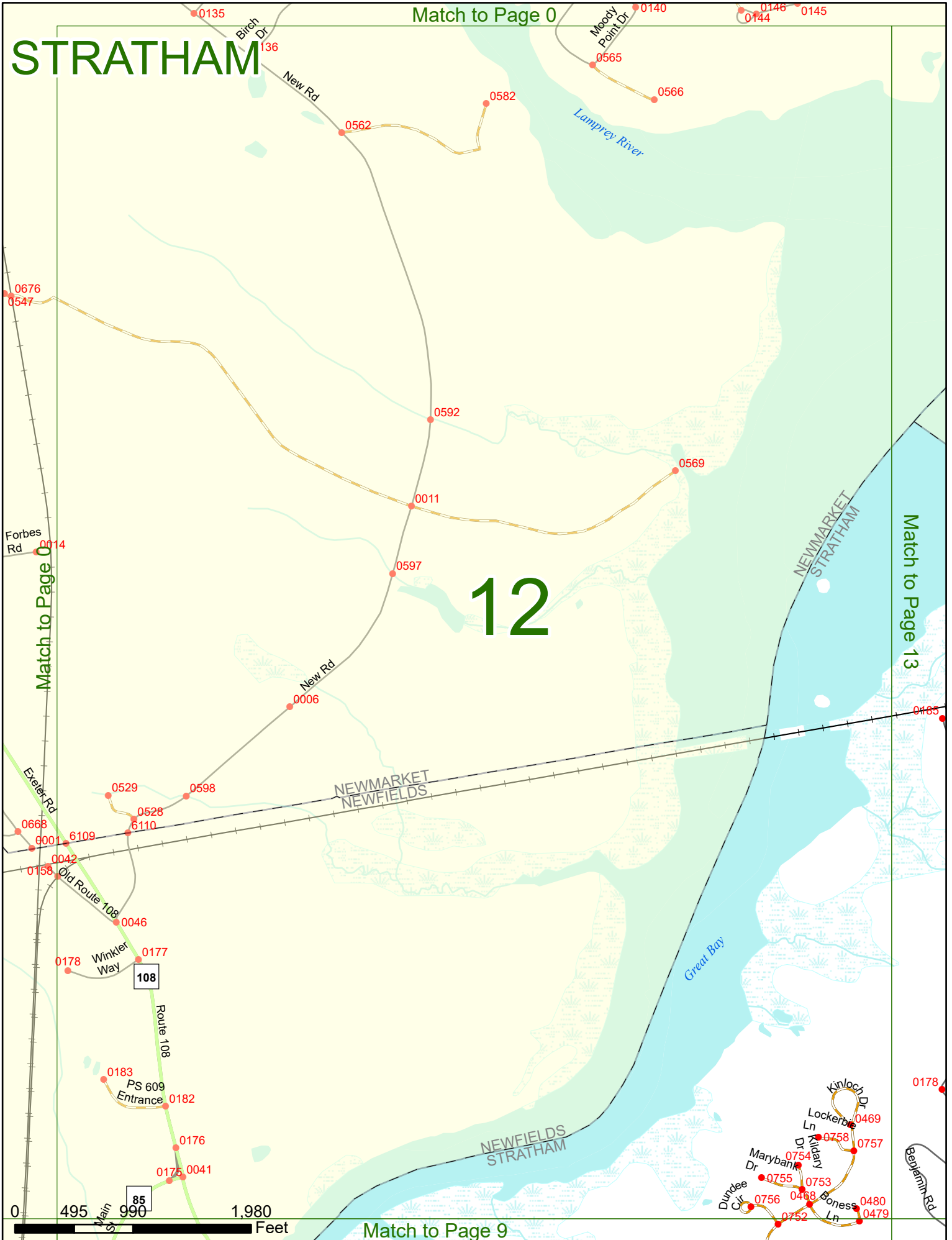
STRATHAM

Match to Page 0

12

Match to Page 13

Match to Page 9



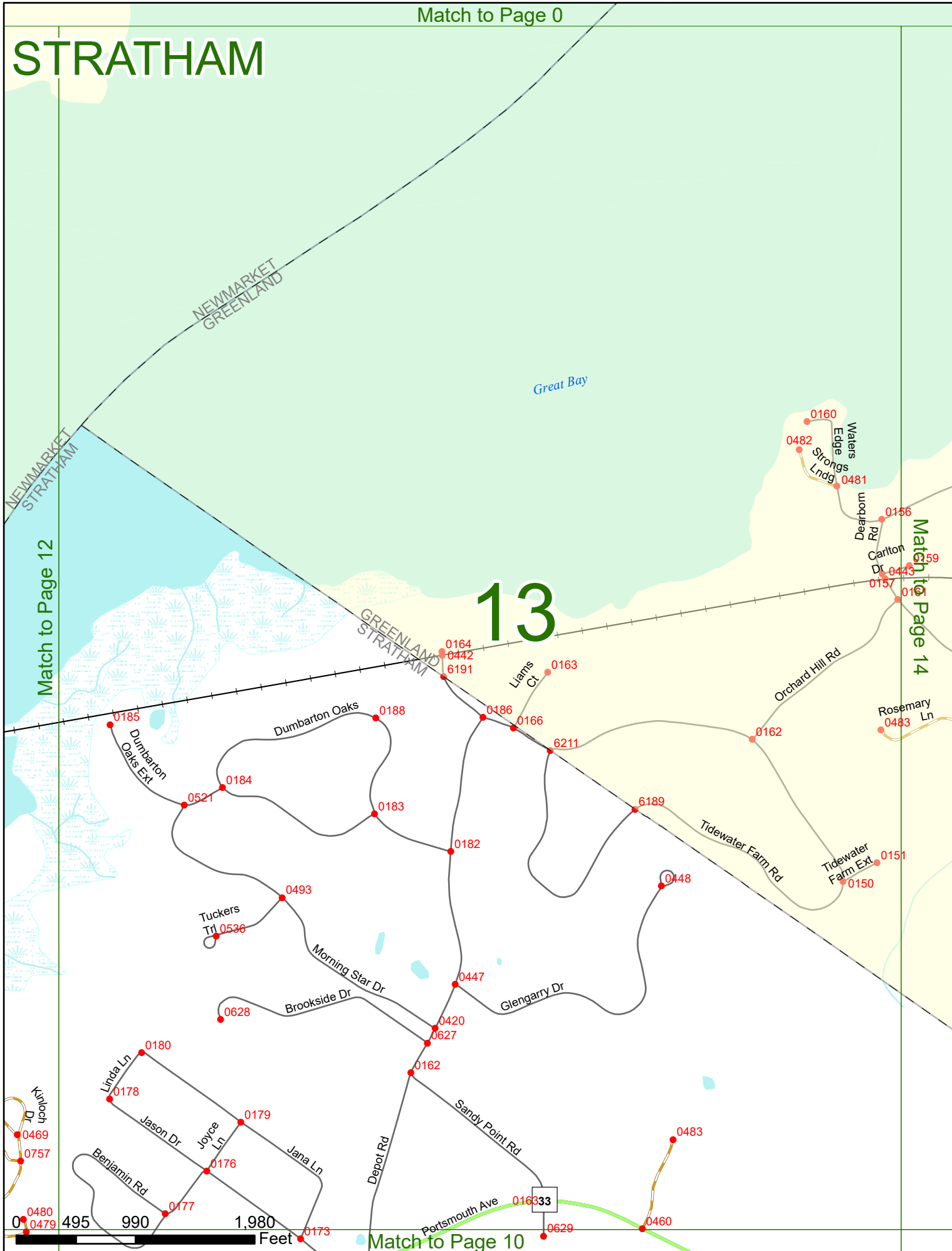
STRATHAM

13

Match to Page 12

Match to Page 14

Match to Page 10



STRATHAM

NEWINGTON
GREENLAND

Great Bay

Match to Page 0

14

Match to Page 13

Match to Page 11

