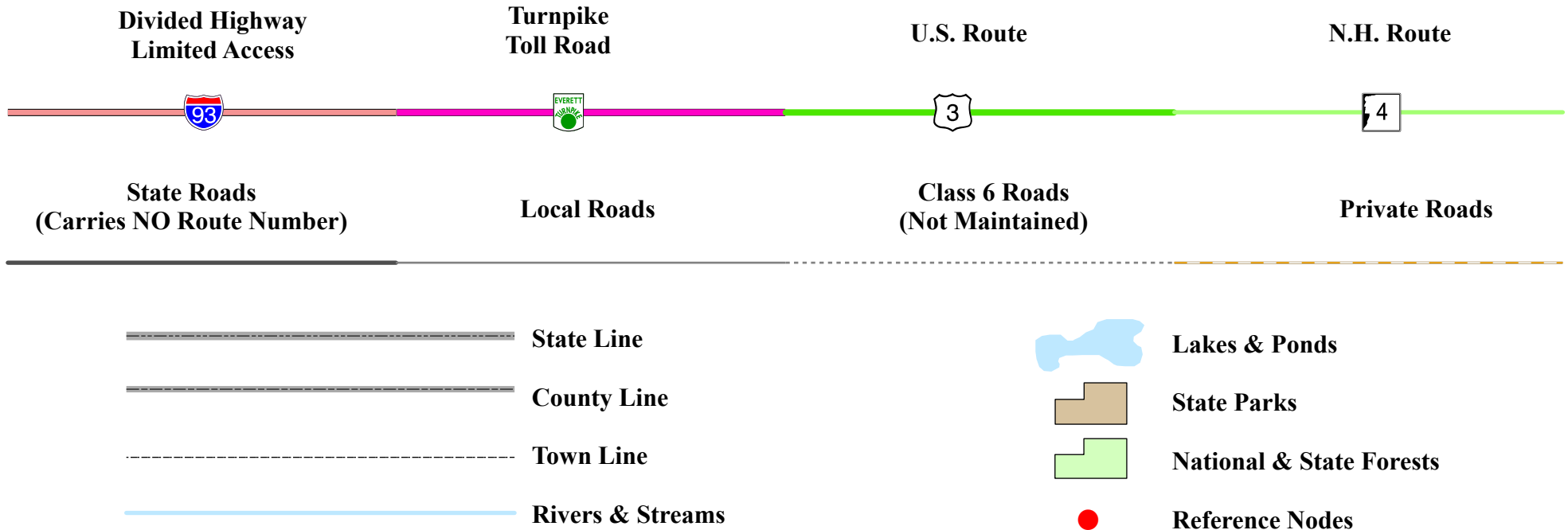


New Hampshire  
**DOT**  
 Department of Transportation

Maps and data sets are not guaranteed to be free from errors and omissions. Data is in a constant state of update and correction by various groups and agencies. Information displayed on this map is the best available at the time of publication.

# 2023 Nodal Reference Bookmap

## LEGEND



NHDOT will accept crash locations based on the State of NH Uniform Police Traffic Accident Report.

Crash occurred on:

**Option 1**     Street Address  
                   123 Main Street

**Option 2**     Route No and/or     Distance from             NESW             Intesecting Road, Bridge,  
                   Street name             Intersecting Street                                     Town/County line  
                   Main Street                     500                     E                     Oak Street

**Option 3**     First Node                     Distance from First Node                     Second Node  
                   515                                     212                                     632

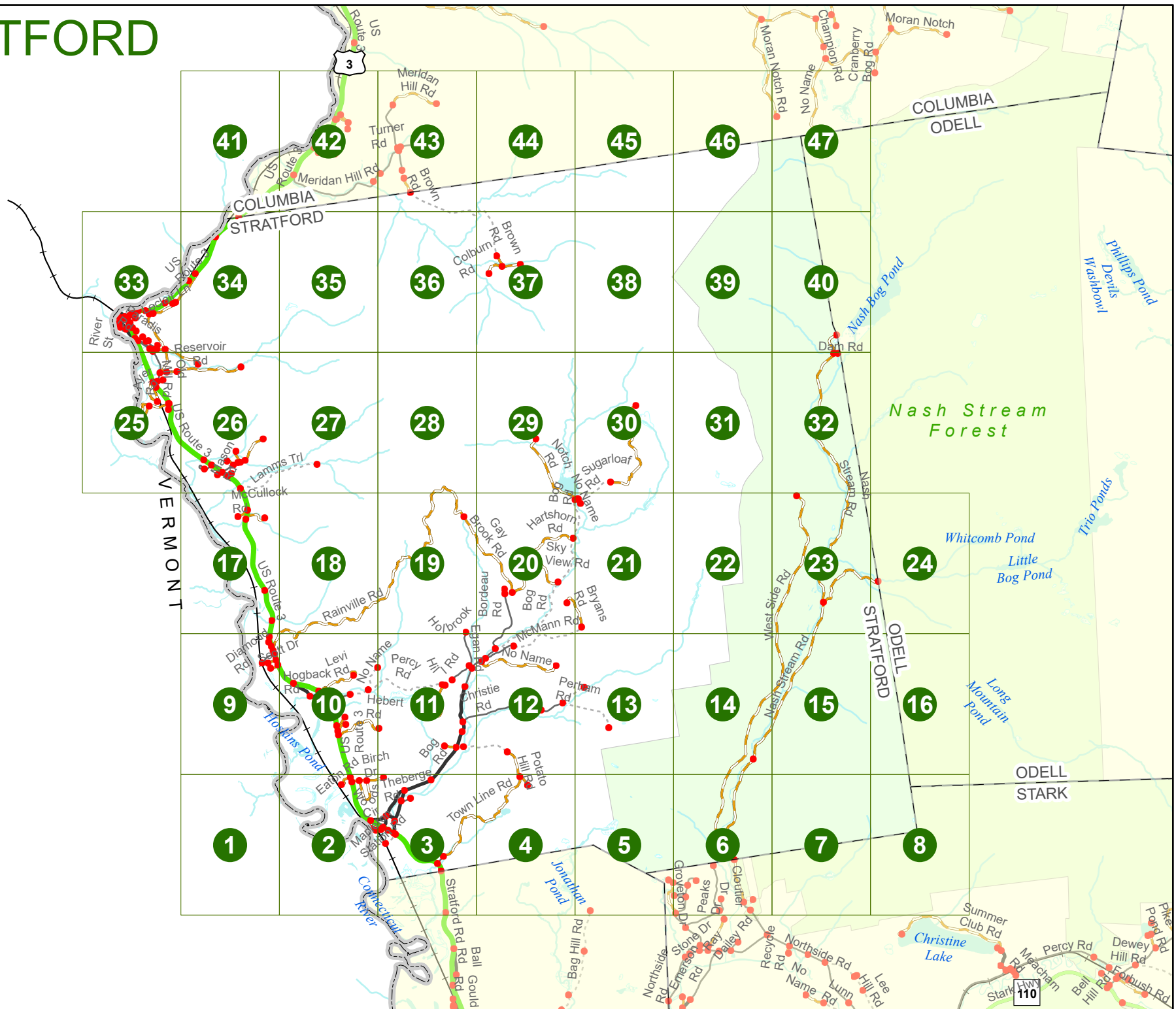
**Option 4**     Route No and/or             Mile Marker on Interstate Only             NESW             Mile (Marker)  
                   Street name  
                   189S                                     700 feet                                     S                     36.8

**Option 3 – Example**

Street Name                     Loudon Road  
First Node                             803  
Distance from First Node             318 Ft  
Second Node                             813



# STRATFORD



# STRATFORD

Match to Page 0

Match to Page 2

VERMONT  
**1**



# STRATFORD

Match to Page 10

Match to Page 1

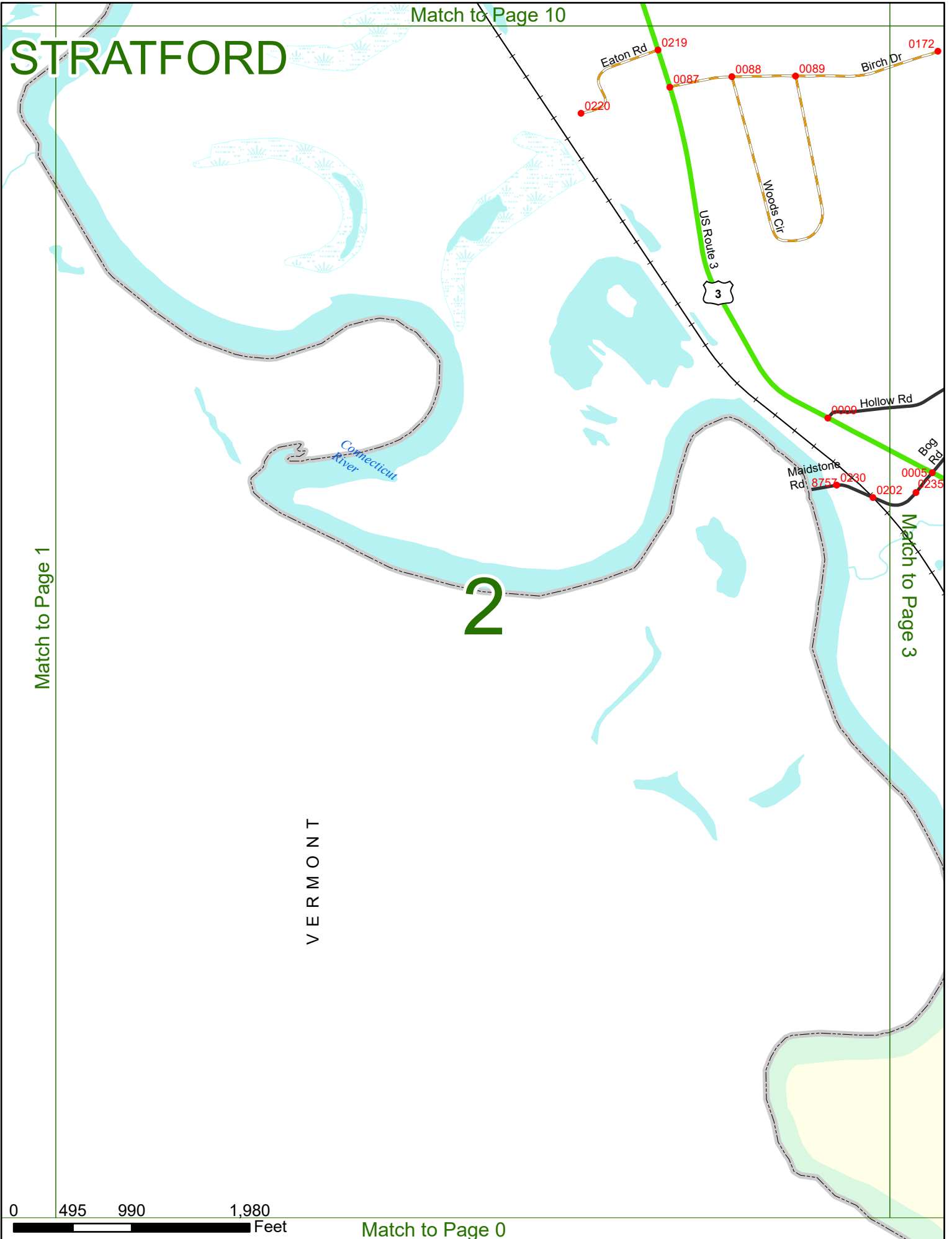
Match to Page 3

# 2

VERMONT

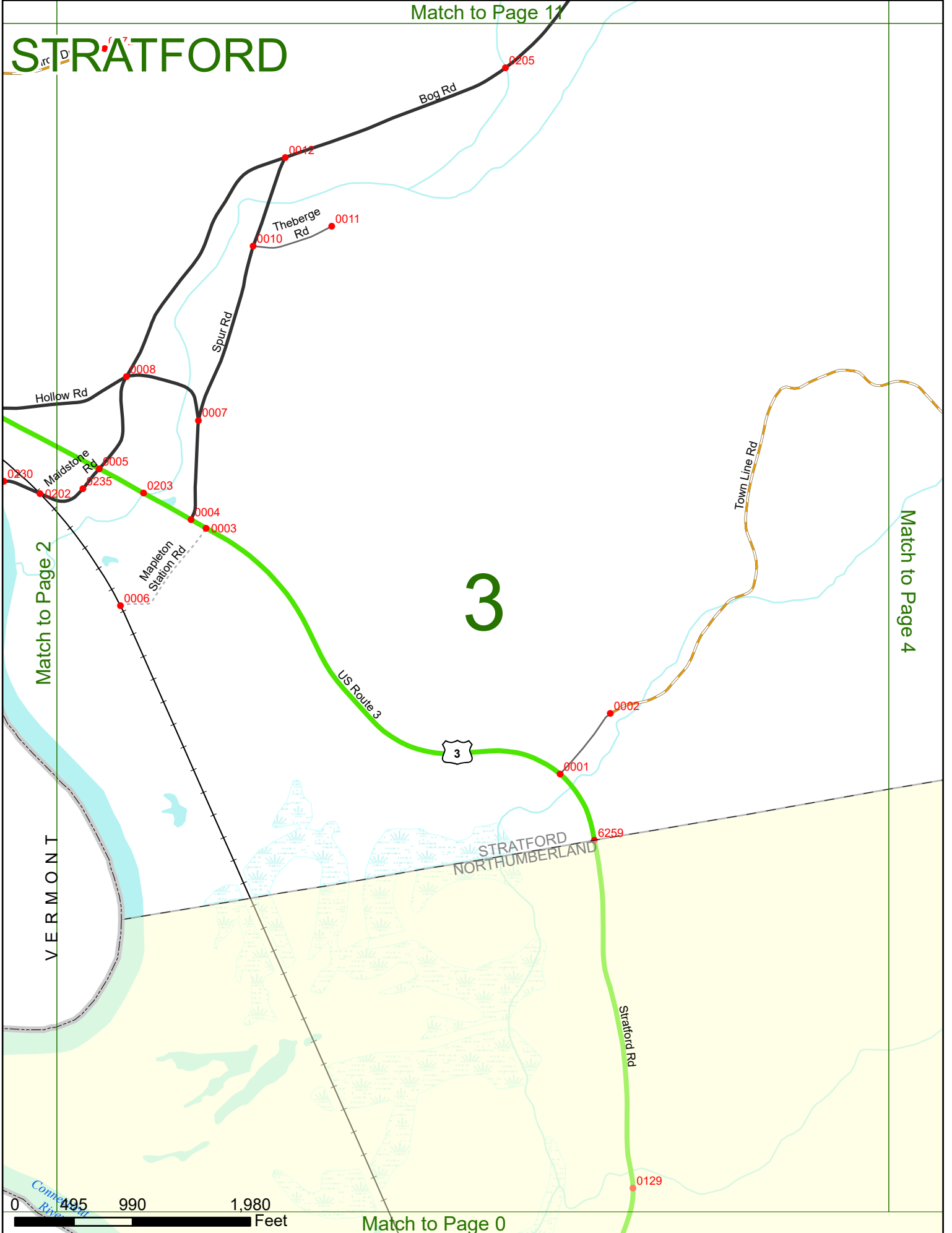
0 495 990 1,980 Feet

Match to Page 0



# STRATFORD

Match to Page 17



Match to Page 2

Match to Page 4

# 3

0 495 990 1,980 Feet

Match to Page 0

VERMONT

STRATFORD  
NORTHUMBERLAND

Stratford Rd

Town Line Rd

Bog Rd

Spur Rd

Theberge Rd

Hollow Rd

Maidstone Rd

Mapleton Station Rd

Connecticut River

0230

0202

0235

0203

0006

0004

0003

0005

0008

0007

0010

0011

0012

0205

0002

0001

6259

0129

# STRATFORD

Match to Page 12

0086  
Potato Hill Rd  
0173

Town Line Rd

# 4

Match to Page 3

Match to Page 5

STRATFORD  
NORTHUMBERLAND

Jonathan  
Pond

0 495 990 1,980 Feet

Match to Page 0

Match to Page 13

# STRATFORD

Nash Stream Forest

# 5

Match to Page 4

Match to Page 6

STRATFORD  
NORTHUMBERLAND

STRATFORD  
STARK

NORTHUMBERLAND  
STARK

High Acres Dr  
0109  
0068

Moose Pond Dr  
0106

Molly Brook Rd  
0063

Jonathan Pond

0 495 990 1,980 Feet

Big Hill Rd  
0124


Match to Page 0



# STRATFORD

Match to Page 5

Match to Page 7



# STRATFORD


Match to Page 6

Match to Page 8

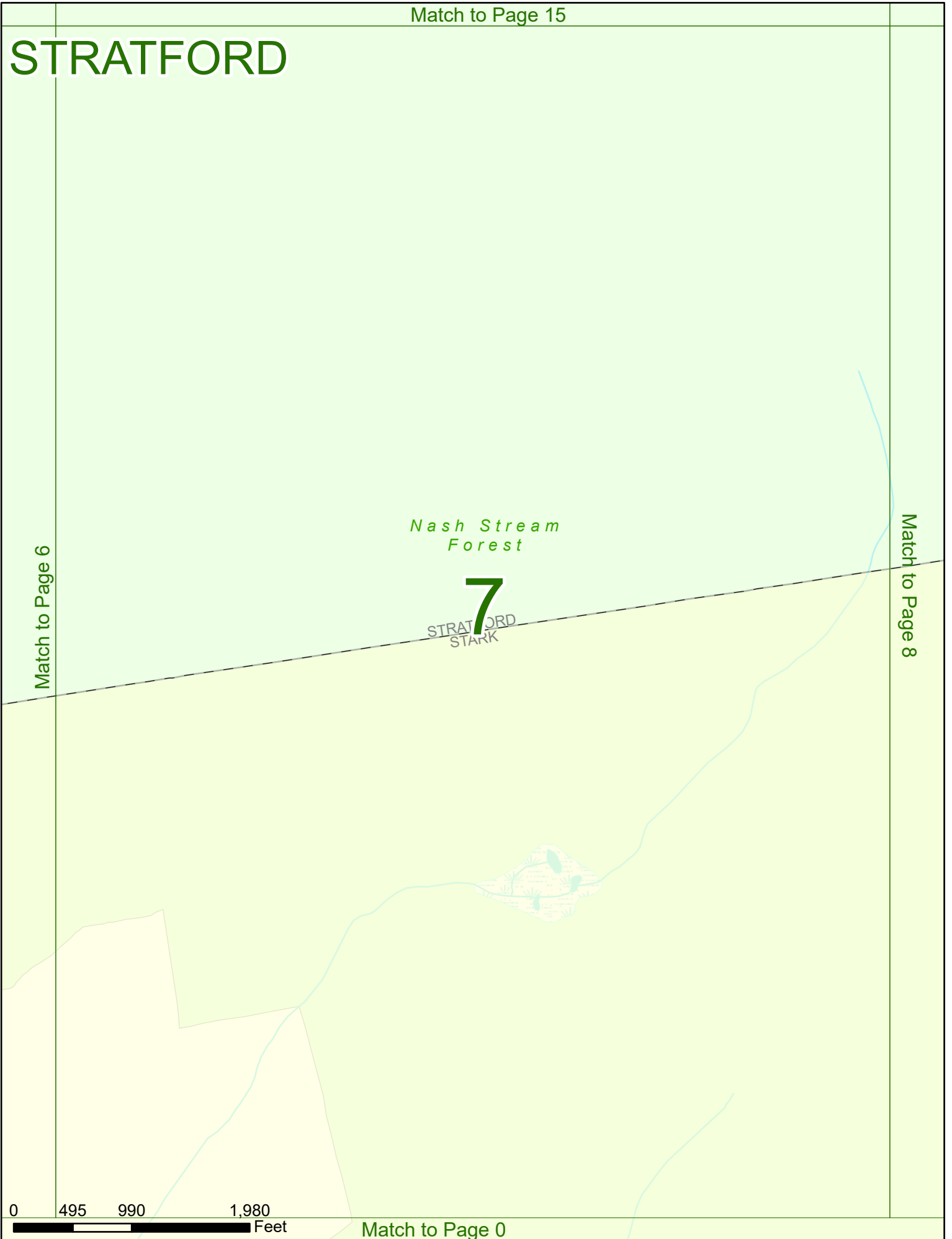
*Nash Stream  
Forest*

# 7

STRATFORD  
STARK



Match to Page 0



# STRATFORD

Match to Page 16

ODELL  
STRATFORD

ODELL  
STARK

STRATFORD  
STARK

Nash Stream  
Fore

8

Match to Page 7

Match to Page 0

0 495 990 1,980 Feet

Match to Page 0

Summer  
Club Rd  
Christine  
Lake

# STRATFORD

Match to Page 17

Match to Page 0

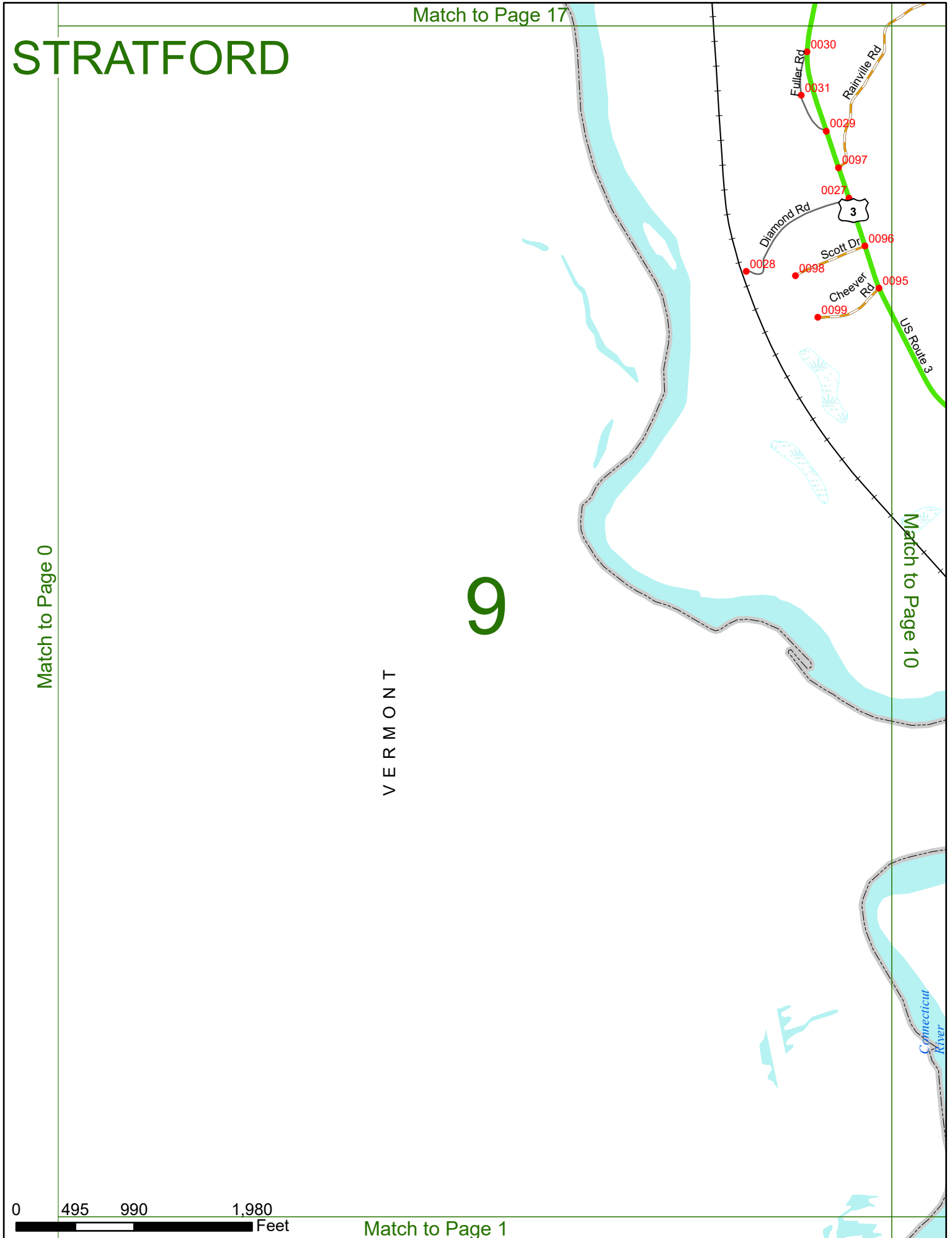
VERMONT

# 9

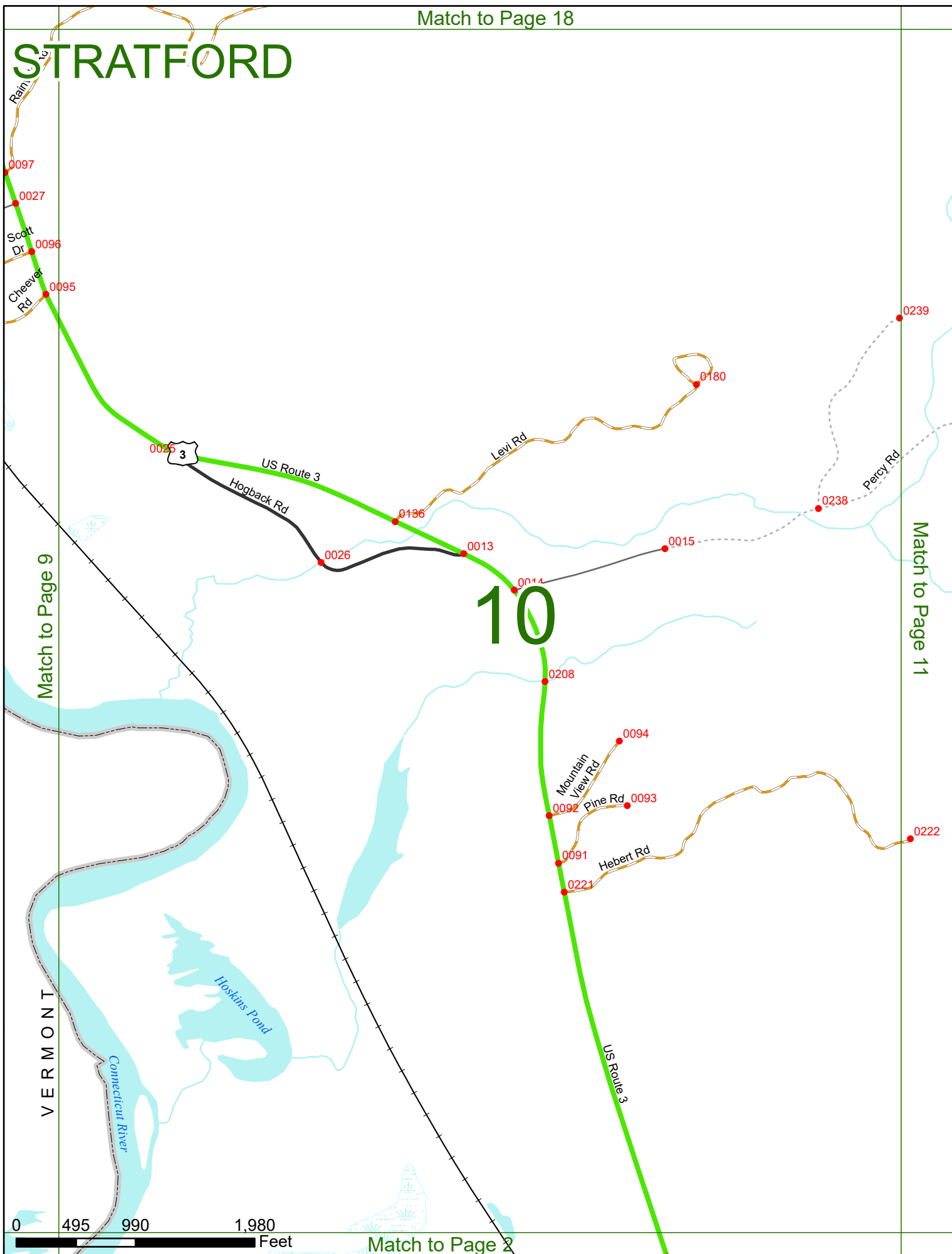
Match to Page 10

0 495 990 1,980 Feet

Match to Page 1



# STRATFORD



Match to Page 9

Match to Page 11

# 10



Match to Page 2

VERMONT

Connecticut River

Hoskins Pond

3

US Route 3

Hogback Rd

Levi Rd

Percy Rd

Mountain View Rd

Pine Rd

Hebert Rd

Rain

0097

0027

Scott Dr

Cheever Rd

0096

0095

0025

0026

0136

0013

0014

0015

0208

0094

0092

0093

0091

0221

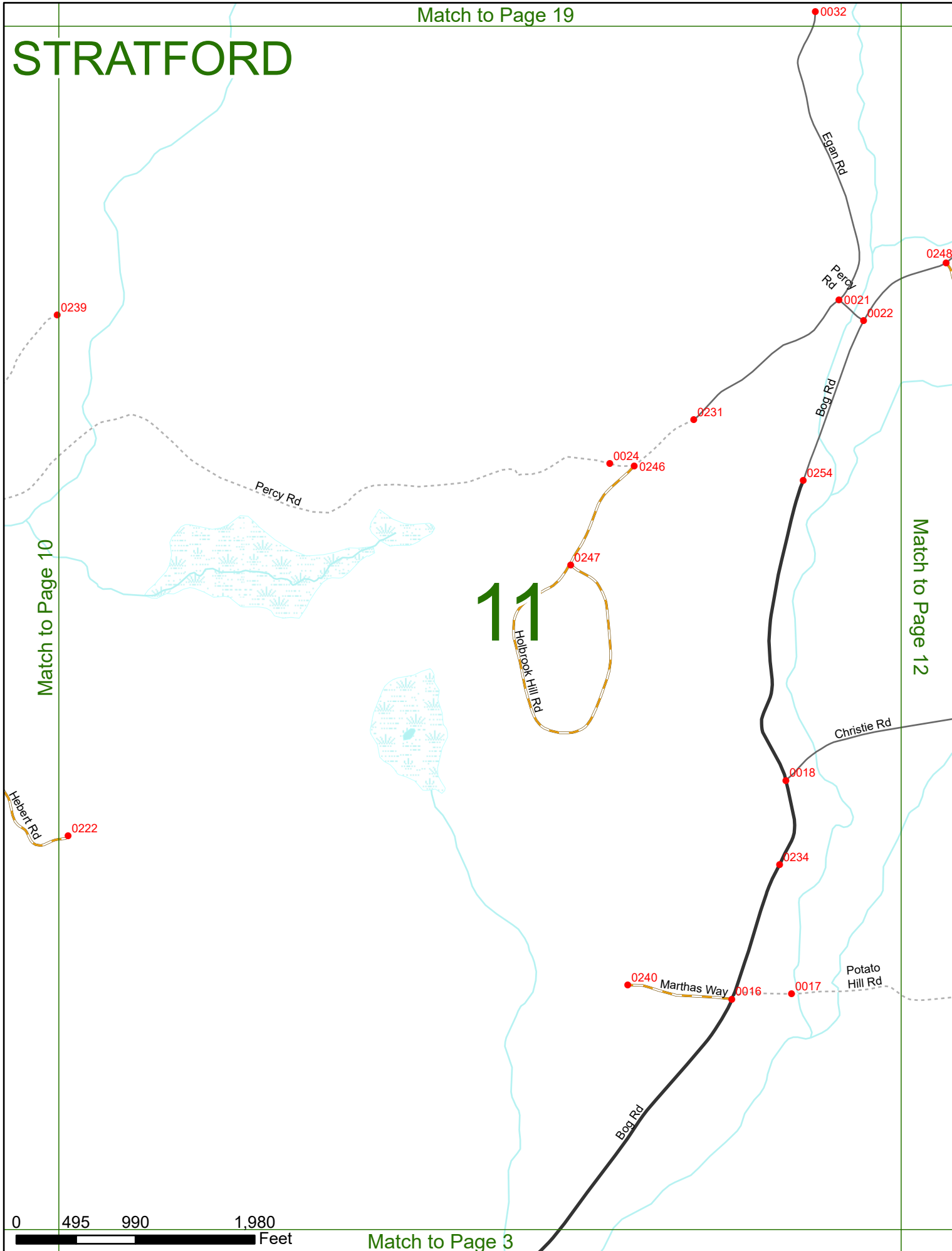
0239

0180

0238

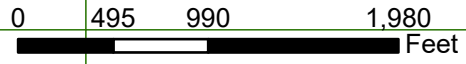
0222

# STRATFORD



Match to Page 10

Match to Page 12



Match to Page 3

# STRATFORD

Match to Page 20

McMann Rd

Bog Rd

0141

0138

0223

0248

0249

Egan Rd

Percy Rd

0022

Match to Page 11

0224

Partidge Ln

# 12

00

Christie Rd

0104

Perham Rd

Match to Page 13

Christie Rd

0232

0250

Potato Hill Rd



Match to Page 4

0089

# STRATFORD

# 13

Christie Rd

Match to Page 12

Perham Rd

0019

0105

Match to Page 14

*Nash Stream  
Forest*



Match to Page 5



Match to Page 22

# STRATFORD

Match to Page 13

Match to Page 15

# 14

*Nash Stream  
Forest*

West Side Rd

Nash Stream Rd

0151

0 495 990 1,980 Feet

Match to Page 6

# STRATFORD

Match to Page 23

West Side Rd

Nash Stream Rd

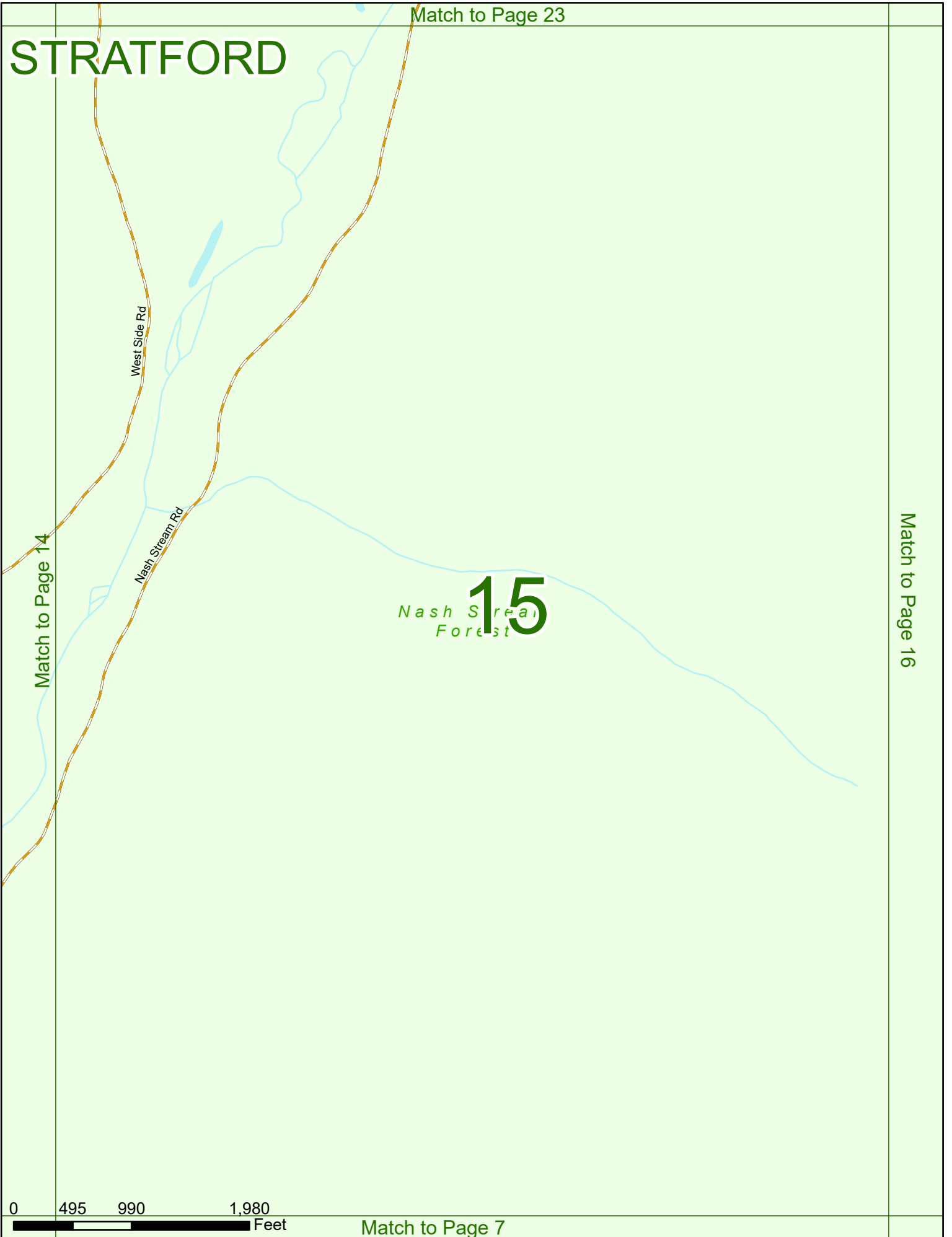
Nash Stream  
Forest

Match to Page 14

Match to Page 16

0 495 990 1,980 Feet

Match to Page 7



Match to Page 24

# STRATFORD

Match to Page 15

ODELL  
STRATFORD

Nash Str. al  
Forest

# 16

Match to Page 0

0 495 990 1,980 Feet

Match to Page 8

Match to Page 26

# STRATFORD

Match to Page 0

Match to Page 18

# 17

VERMONT

Connecticut River

US Route 3

Goulet Rd

McCulloch Rd

US Route 3

Rainville Rd

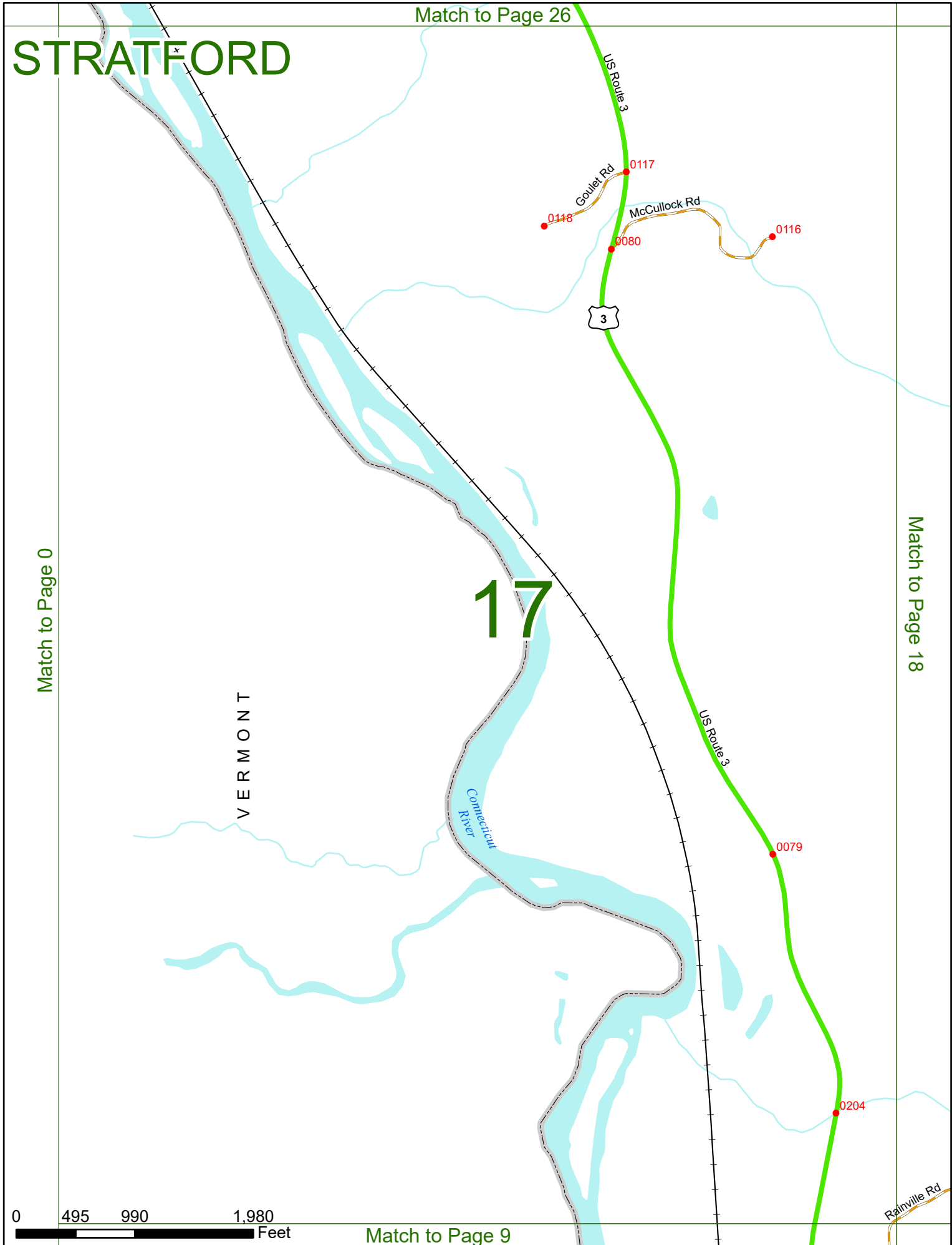
0118 0117 0080 0116

0079

0204

0 495 990 1,980 Feet

Match to Page 9



# STRATFORD

Match to Page 17

Match to Page 19

# 18

Rainville Rd



Match to Page 10

Match to Page 28

# STRATFORD

Match to Page 18

Match to Page 20

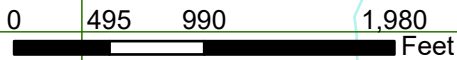
# 19

Rainville Rd

Gay Brook Rd

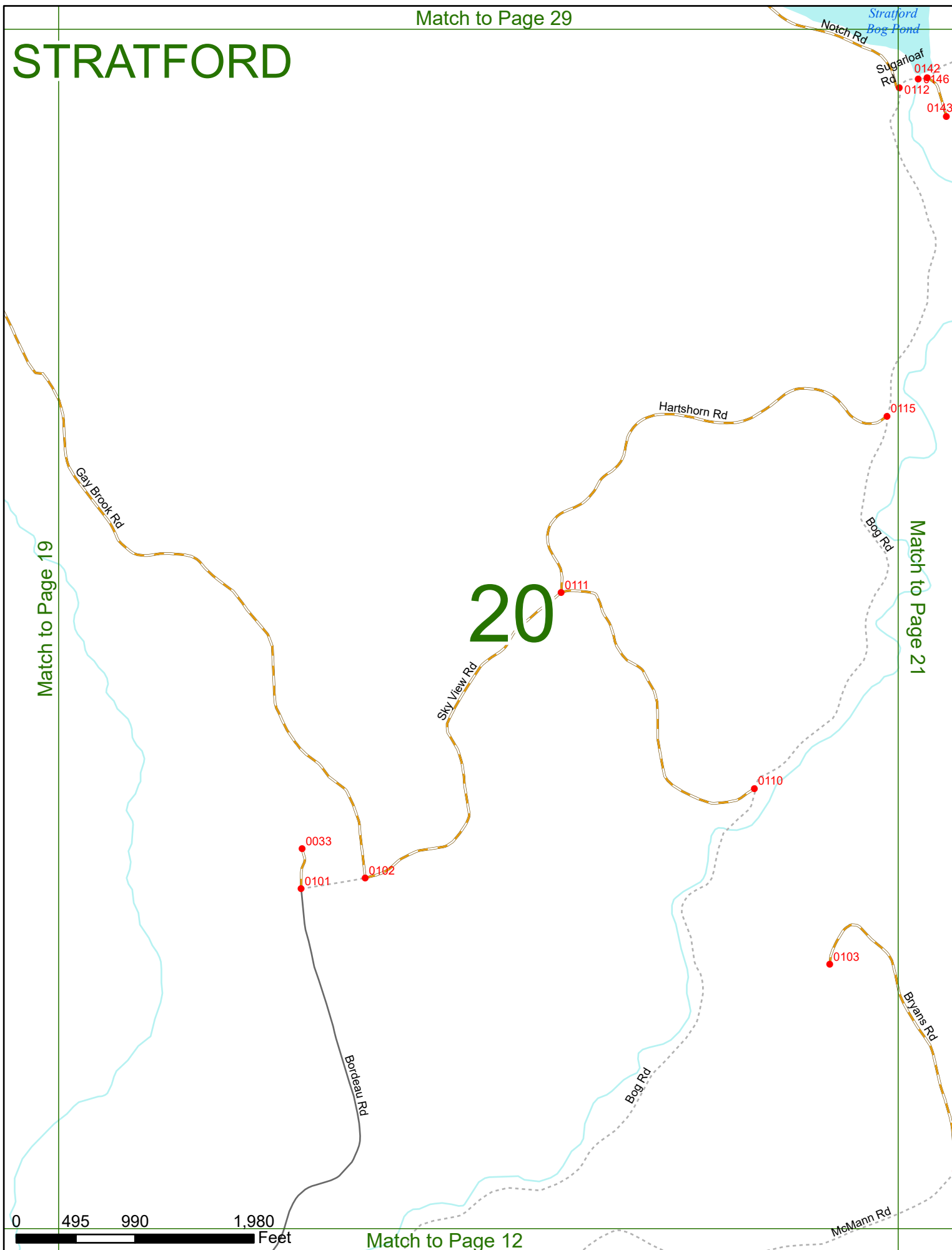
0218

Eggen Rd 0032



Match to Page 11

# STRATFORD



Match to Page 19

Match to Page 21

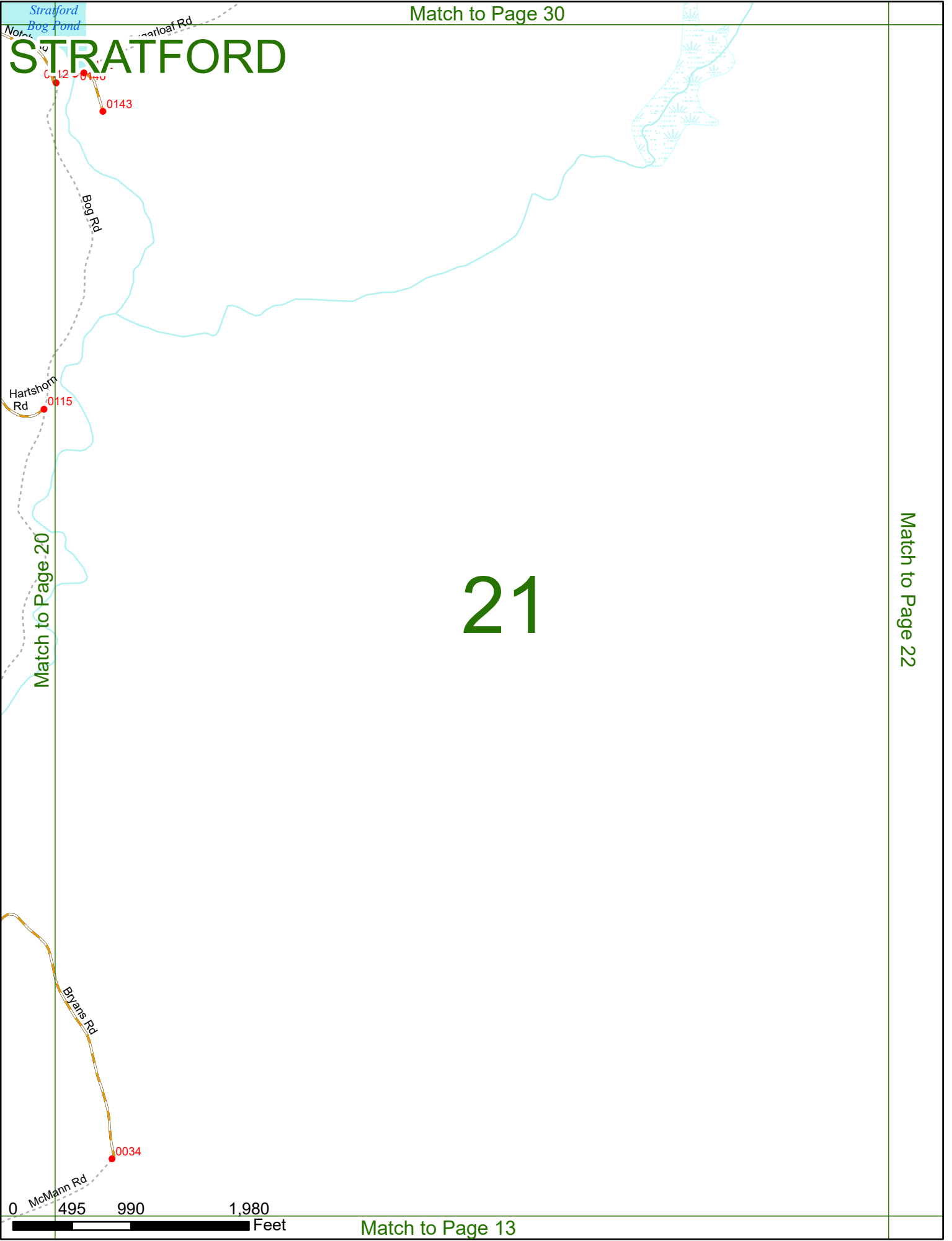
# 20



Match to Page 12

Match to Page 30

# STRATFORD



Match to Page 20

21

Match to Page 22

0 495 990 1,980 Feet

Match to Page 13



Match to Page 31

# STRATFORD

Match to Page 21

# 22

Match to Page 23

*Nash Stream  
Forest*

0 495 990 1,980 Feet

Match to Page 14

West Side Rd

Match to Page 32

# STRATFORD

Match to Page 22

Match to Page 24

OBEL  
STRATFORD

## Nash Stream Foot 23

West Side Rd

Nash Stream Rd

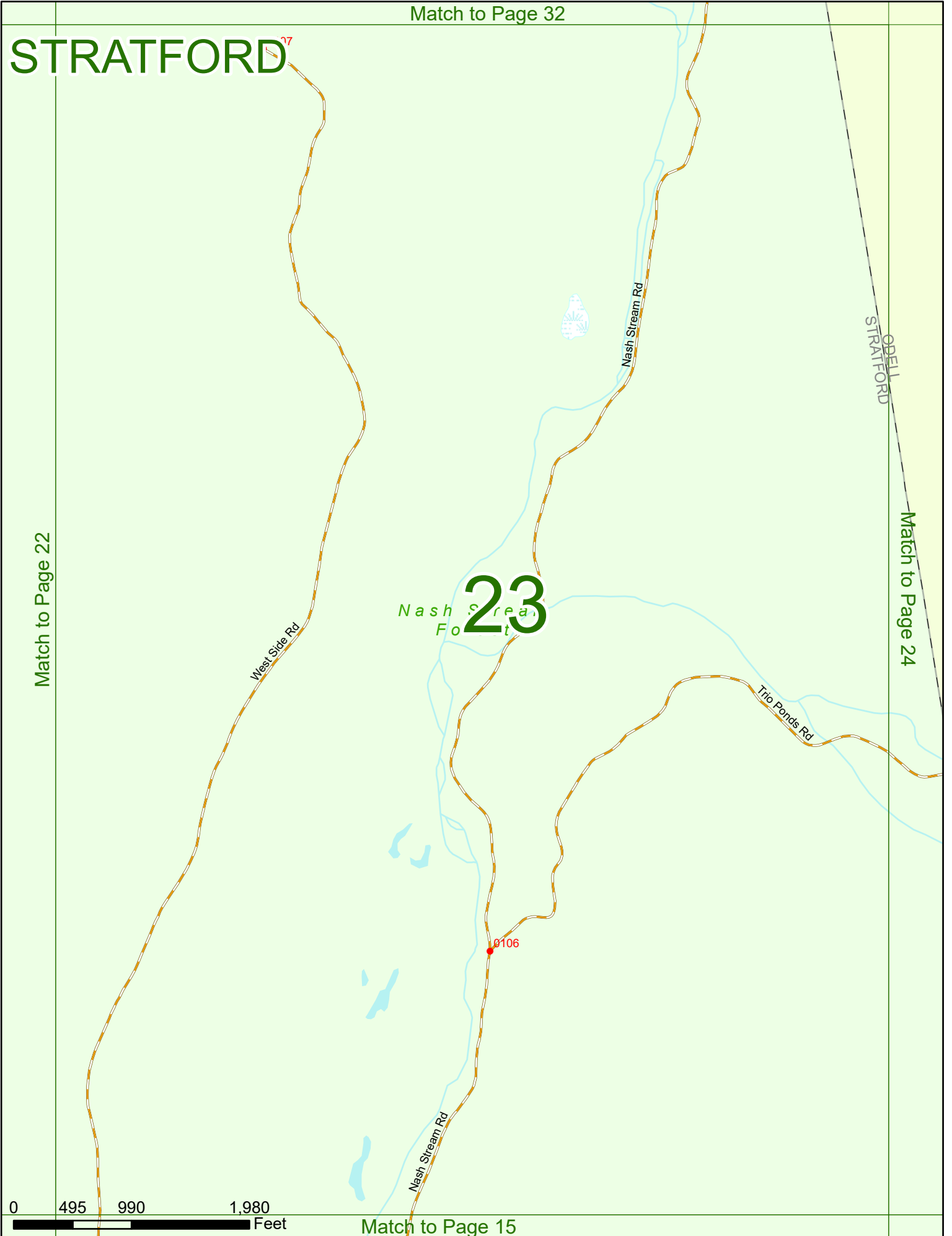
Trio Ponds Rd

0106

Nash Stream Rd

0 495 990 1,980 Feet

Match to Page 15



# STRATFORD

Whitcomb Pond

Match to Page 0


Nash Street  
Fort **24**

Match to Page 23

ODELL  
STRATFORD

Trio Ponds Rd

6270



# STRATFORD

Match to Page 33

Match to Page 0

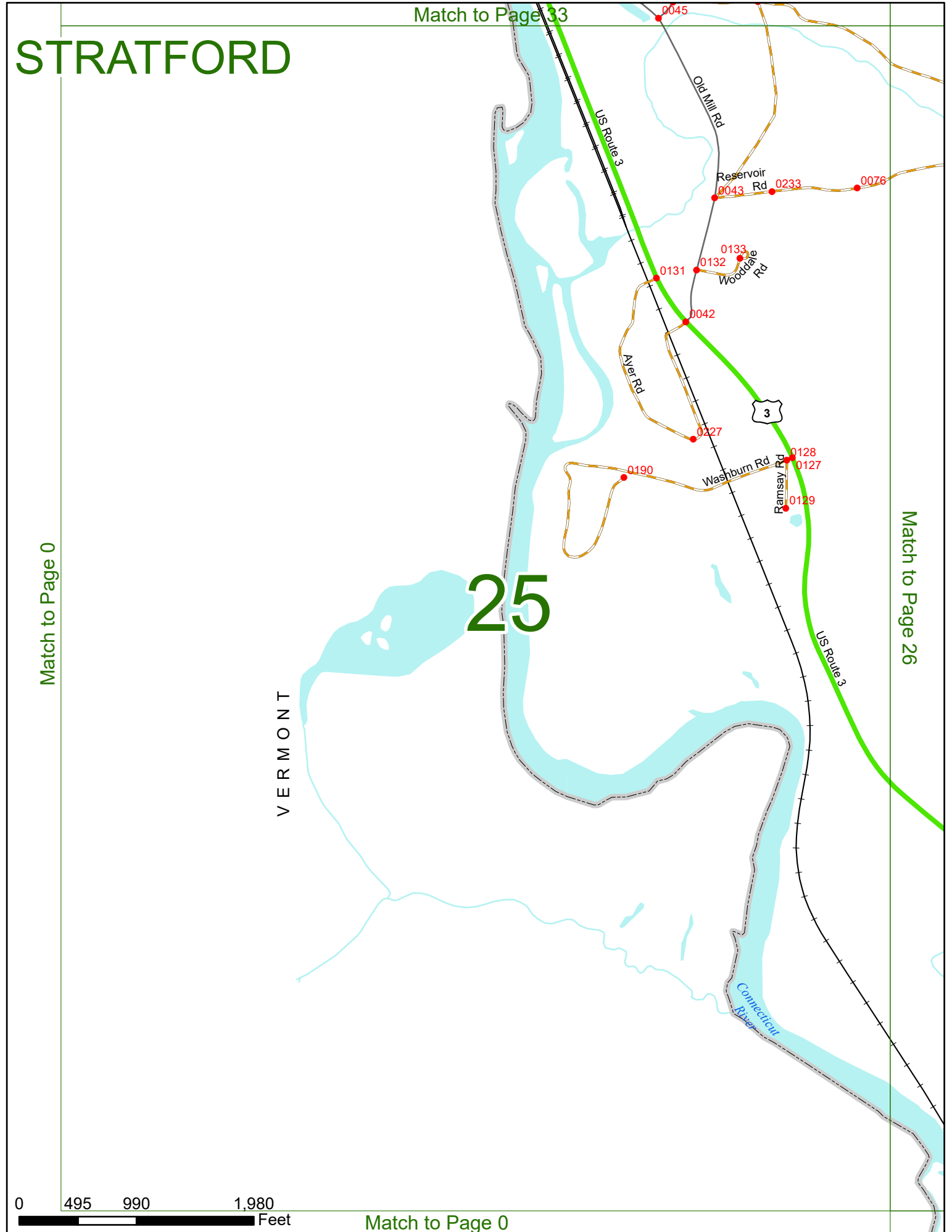
Match to Page 26

# 25

VERMONT

0 495 990 1,980 Feet

Match to Page 0

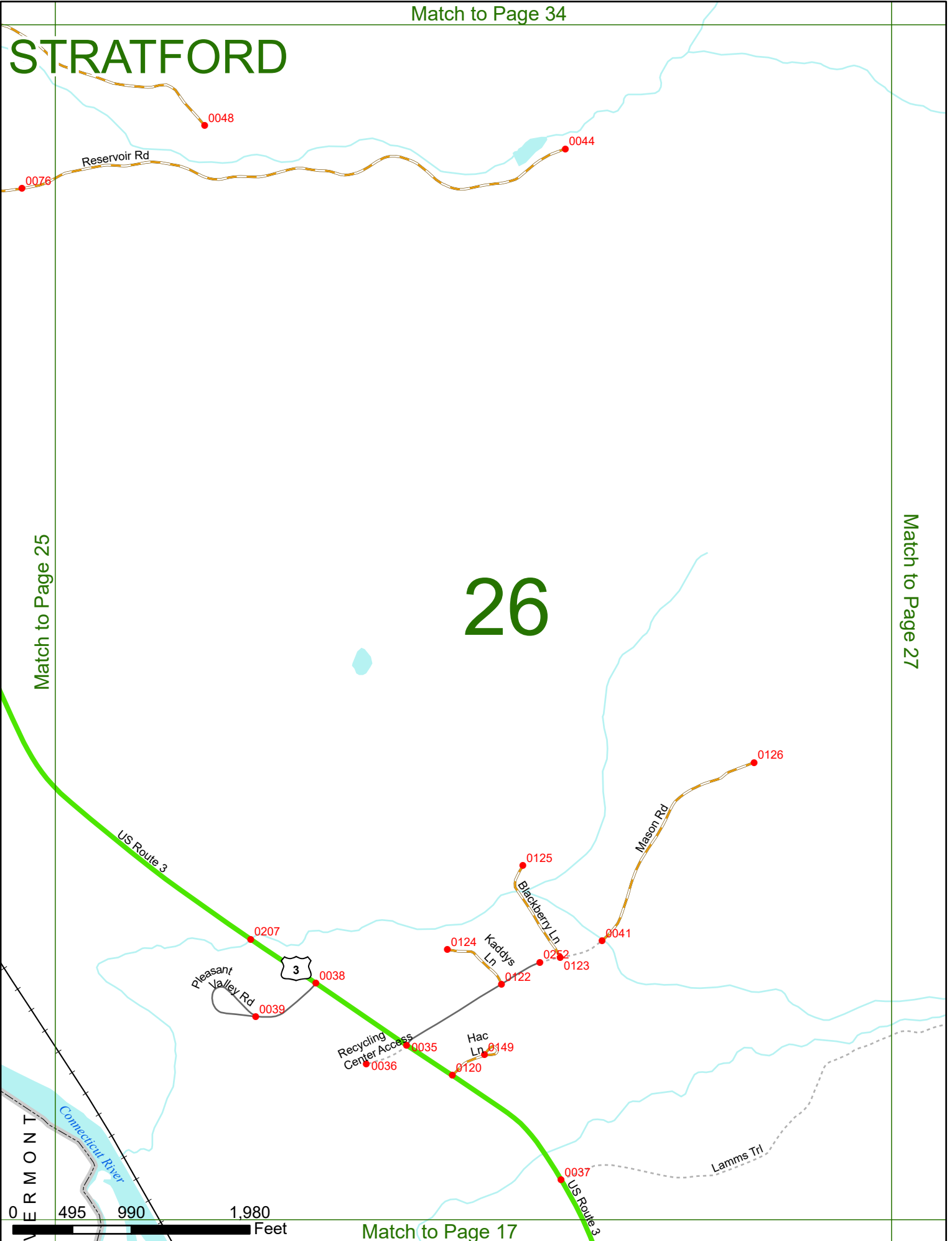


# STRATFORD

# 26

Match to Page 25

Match to Page 27



VERMONT

0 495 990 1,980 Feet

# STRATFORD

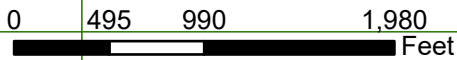
Match to Page 26

Match to Page 28

# 27

Lanms Trl

0119



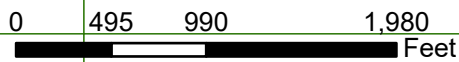
Match to Page 18

# STRATFORD

28

Match to Page 27

Match to Page 29



Match to Page 19

Rainville Rd

# STRATFORD

Match to Page 28

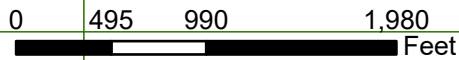
Match to Page 30

# 29

0113

Notch Rd

Stratford Bog Pond



Match to Page 20



# STRATFORD

Match to Page 29

Match to Page 31

## 30

0114

0241

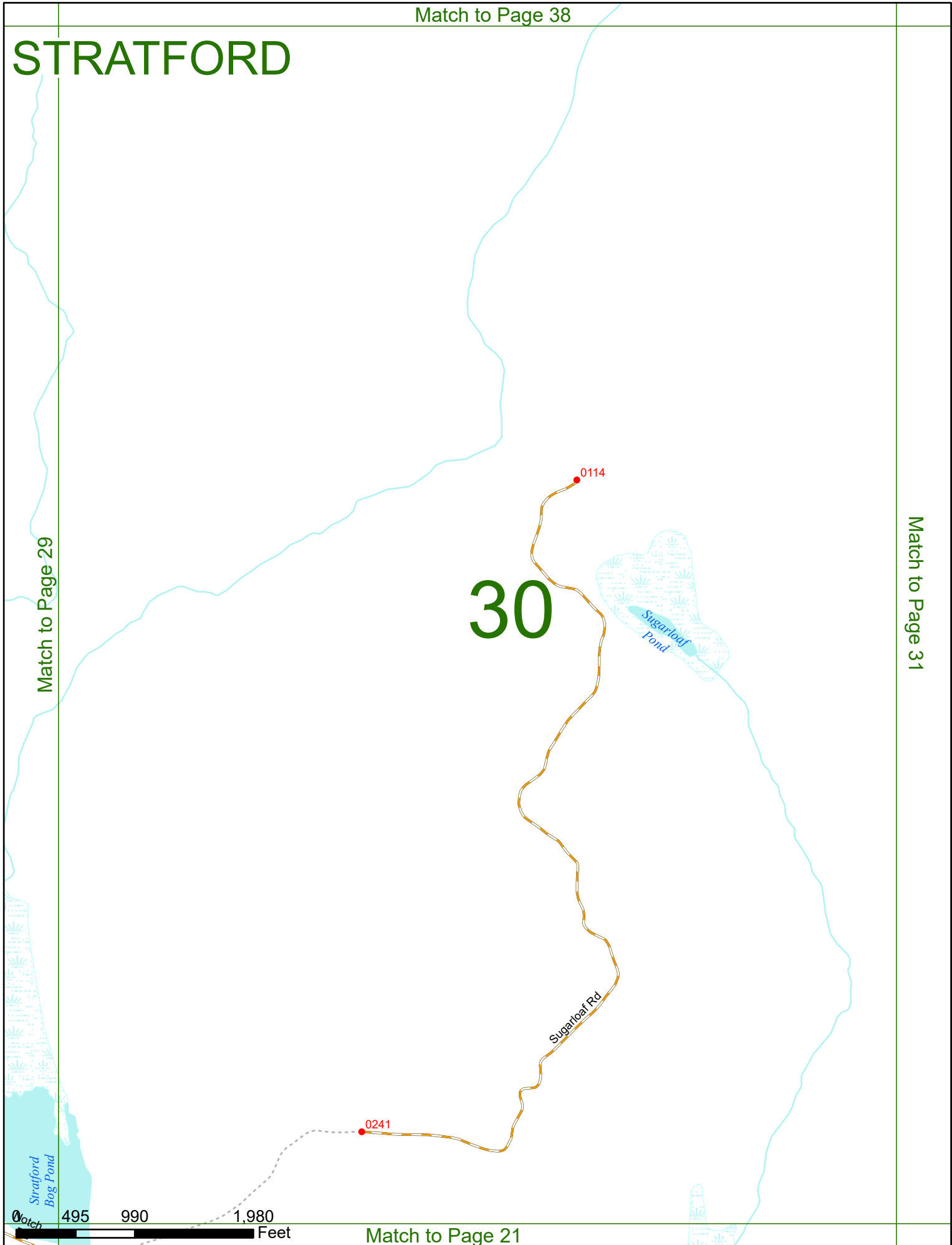
Sugarloaf Rd

Sugarloaf Pond

Stratford Bog Pond



Match to Page 21



Match to Page 39

# STRATFORD

Match to Page 30

Match to Page 32

*Nash Stream  
Forest*

# 31

0 495 990 1,980 Feet

Match to Page 22

# STRATFORD

Match to Page 40

Rd 0108 0109

Match to Page 31

Nash Stream  
Nash Stream Rd  
32  
Nash Stream  
Fork

ODELL  
STRATFORD

Match to Page 0

0 495 990 1,980 Feet

Match to Page 23

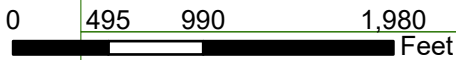
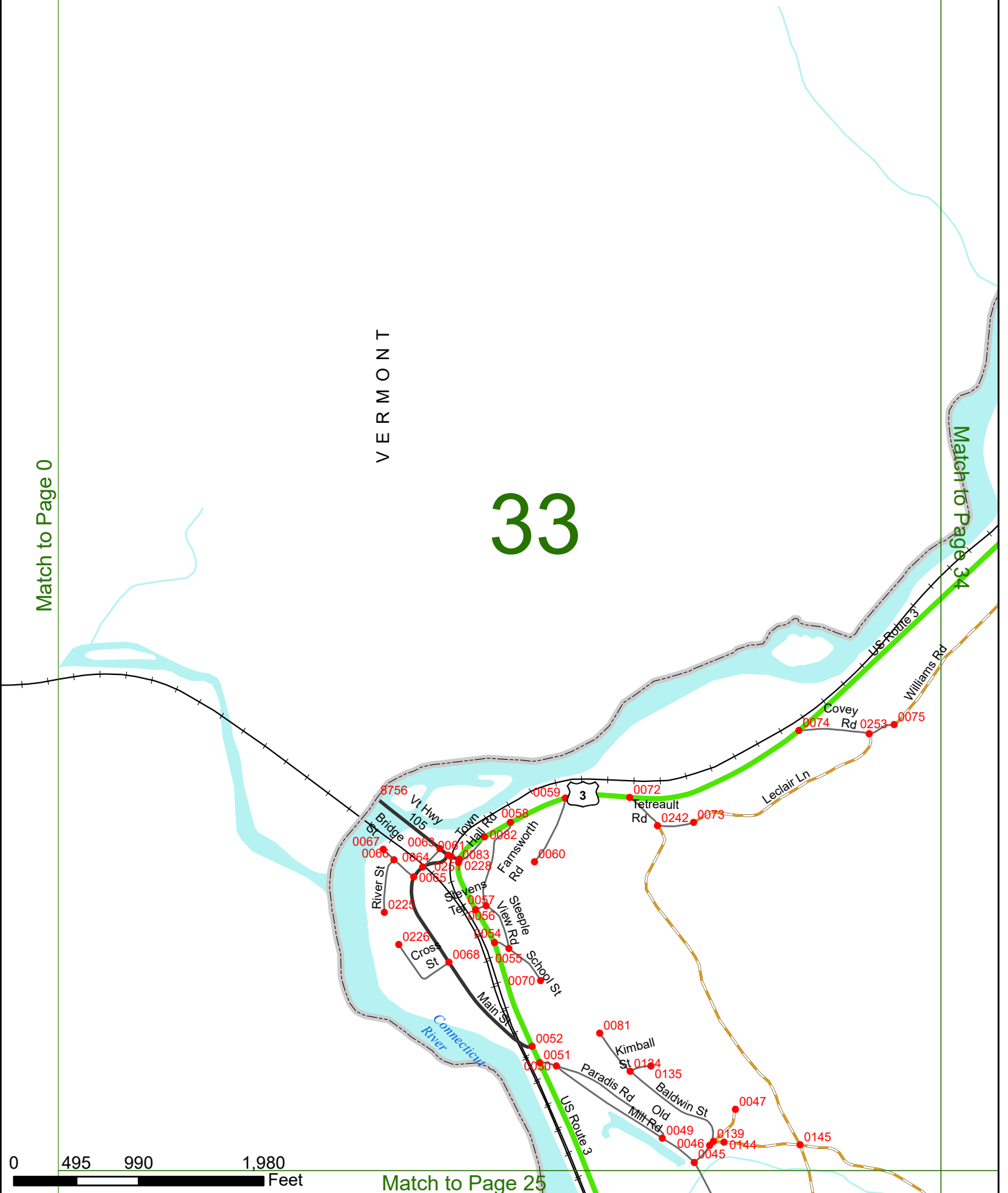
# STRATFORD

Match to Page 0

VERMONT

# 33

Match to Page 34



# STRATFORD

Match to Page 41

COLUMBIA  
STRATFORD

VERMONT

Connecticut  
River

3

US Route 8

Williams Rd

# 34

Match to Page 33

Match to Page 35

0075

0078

0223

0077

0073

0 495 990 1,980 Feet

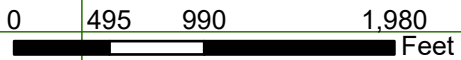
Match to Page 26

# STRATFORD

Match to Page 34

Match to Page 36

# 35



Match to Page 27

Match to Page 43

Brown Rd

# STRATFORD

Match to Page 35

Match to Page 37

# 36

0 495 990 1,980 Feet

Match to Page 28

# STRATFORD

Brown Rd

0237

Colburn Rd

0243

0140

0244

# 37

Match to Page 36

Match to Page 38



# STRATFORD

Match to Page 37

# 38

Match to Page 39  
Nash  
Stream  
Forest

Match to Page 46

# STRATFORD

Match to Page 38

Match to Page 40

**39** *ish Stream  
Forest*

0 495 990 1,980 Feet

Match to Page 31

Match to Page 47

# STRATFORD

Match to Page 39

Match to Page 0

Nash Stream Forest


# 40

STRATFORD

Nash Bog Pond

Nash Stream Rd 6271

Dam Rd 0108 0109



Match to Page 32

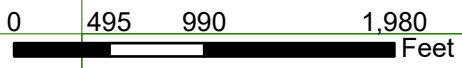
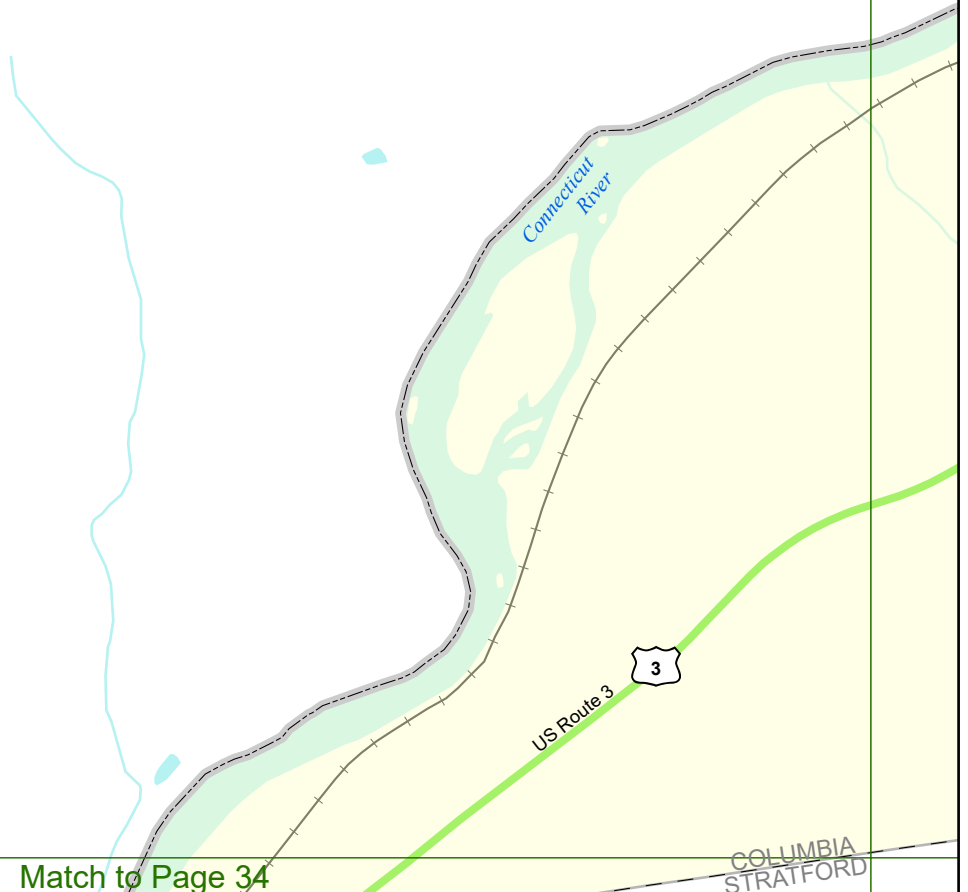
# STRATFORD

Match to Page 0

VERMONT

# 41

Match to Page 42



Match to Page 34

COLUMBIA  
STRATFORD

Match to Page 0


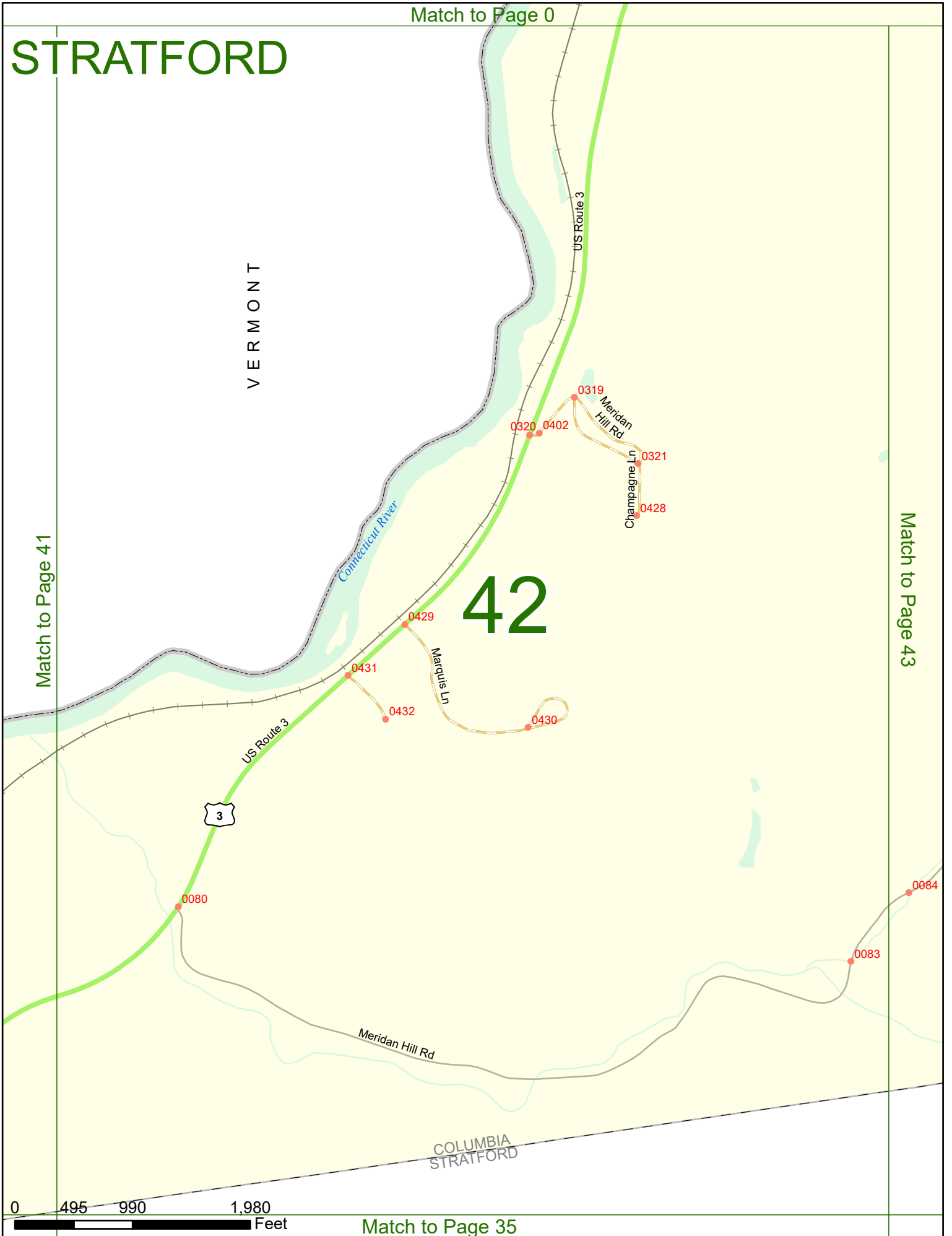
# STRATFORD

VERMONT

Match to Page 41

Match to Page 43

# 42



Match to Page 35

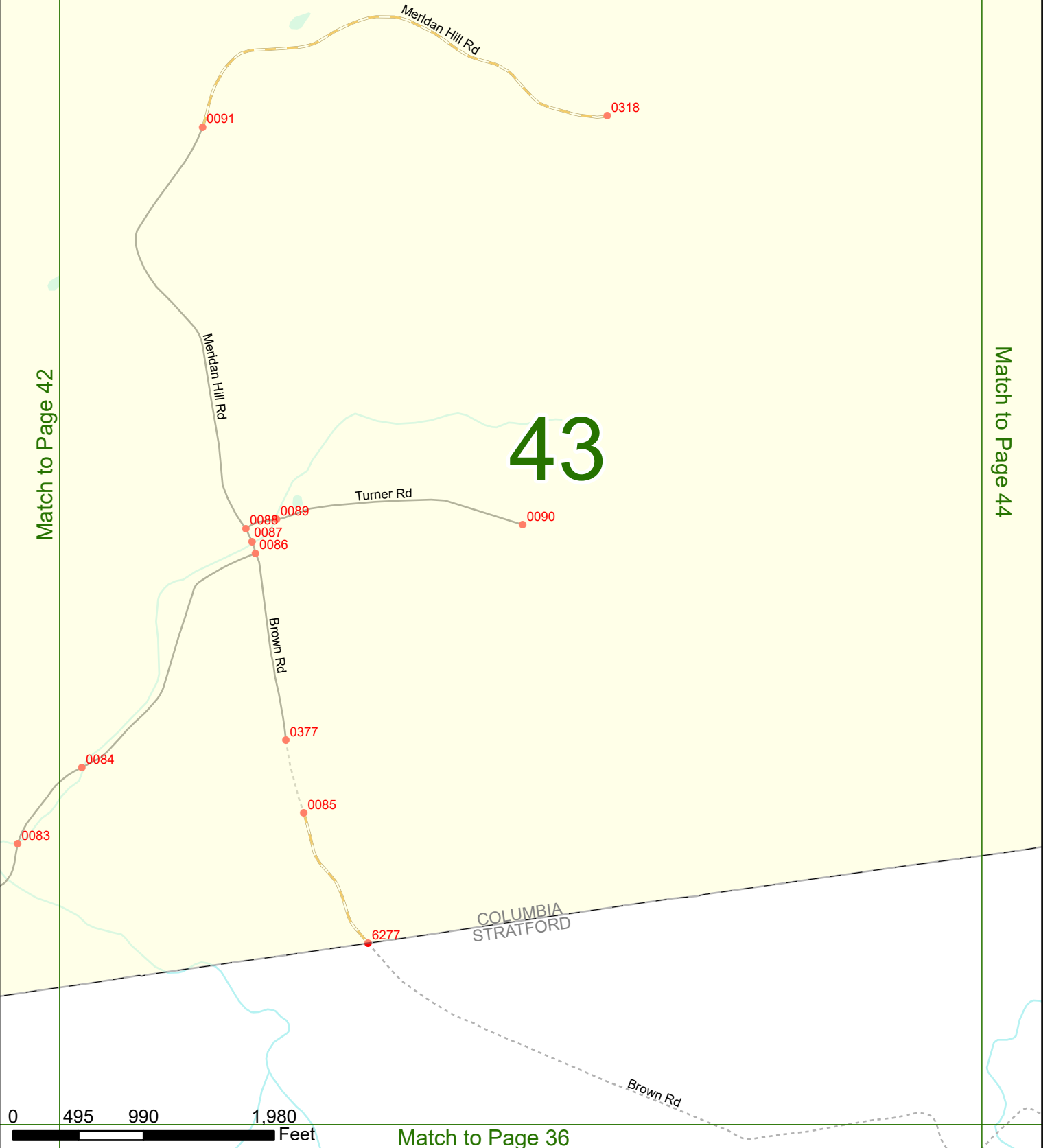
COLUMBIA  
STRATFORD

# STRATFORD

Match to Page 42

Match to Page 44

# 43



Match to Page 0

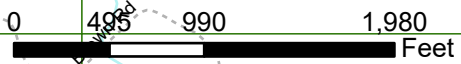
# STRATFORD

Match to Page 43

Match to Page 45

# 44

COLUMBIA  
STRATFORD



Match to Page 37

# STRATFORD

Match to Page 44

Match to Page 46

# 45





# STRATFORD

Moran Notch Rd

0395

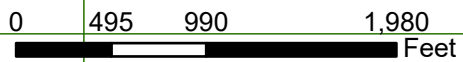
Match to Page 45

Match to Page 47

# 46

COLUMBIA  
STRATFORD

Nash Stream  
Forest



Match to Page 0

# STRATFORD

0328

Moran Notch Rd

0395

6278

COLUMBIA  
ODELL

COLUMBIA  
STRATFORD

# 47

Match to Page 0

Match to Page 46

ODELL  
STRATFORD

Nash Stream  
Forest

0 495 990 1,980 Feet

Match to Page 40