

New Hampshire
DOT
 Department of Transportation

Maps and data sets are not guaranteed to be free from errors and omissions. Data is in a constant state of update and correction by various groups and agencies. Information displayed on this map is the best available at the time of publication.

2023 Nodal Reference Bookmap

LEGEND



NHDOT will accept crash locations based on the State of NH Uniform Police Traffic Accident Report.

Crash occurred on:

Option 1 Street Address
 123 Main Street

Option 2 Route No and/or Distance from NESW Intesecting Road, Bridge,
 Street name Intersecting Street Town/County line
 Main Street 500 E Oak Street

Option 3 First Node Distance from First Node Second Node
 515 212 632

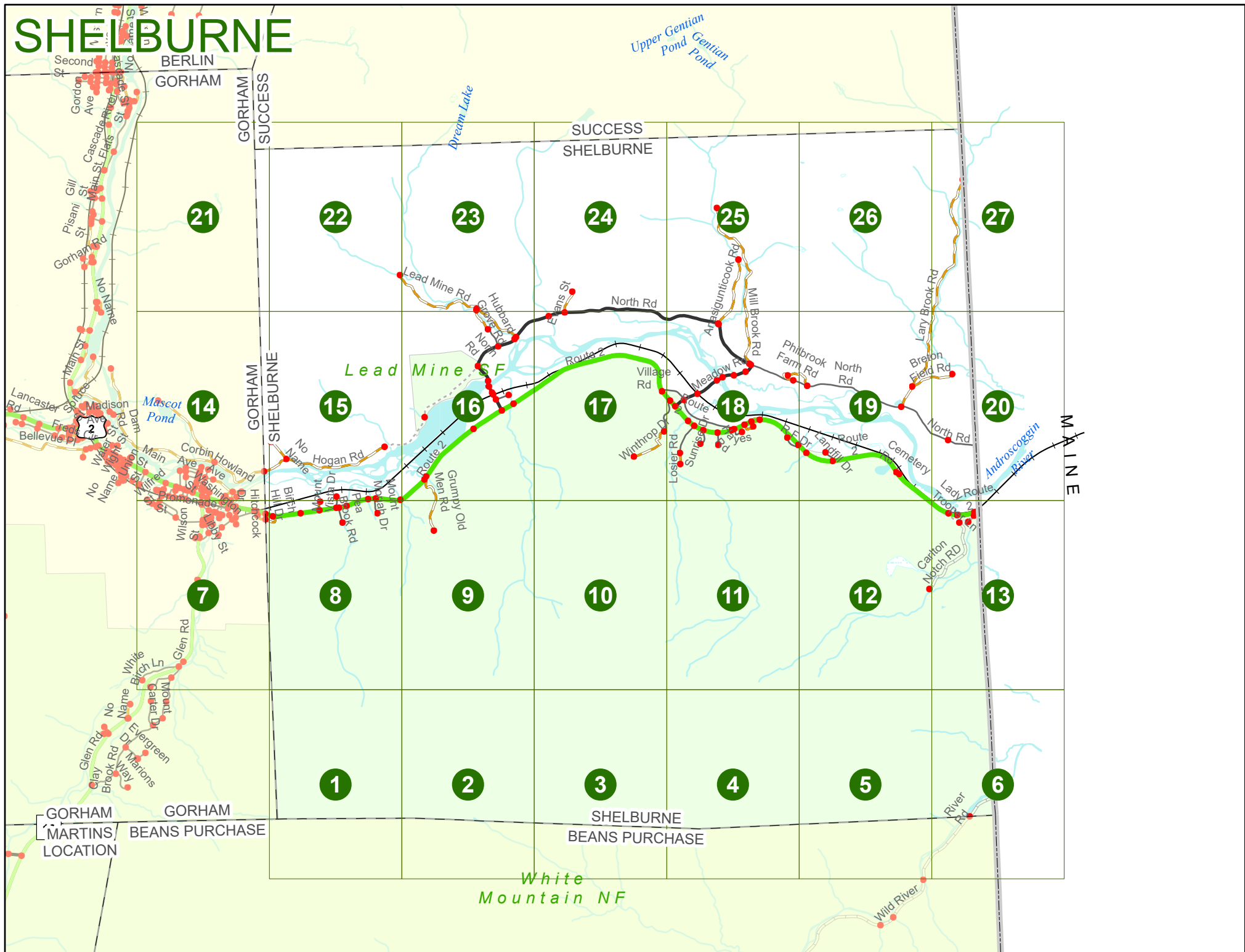
Option 4 Route No and/or Mile Marker on Interstate Only NESW Mile (Marker)
 Street name
 189S 700 feet S 36.8

Option 3 – Example

Street Name Loudon Road
First Node 803
Distance from First Node 318 Ft
Second Node 813



SHELBURNE



SHELBURNE

*White
Mountain NF*

1


SHELBURNE
GORHAM

Match to Page 0

Match to Page 2

GORHAM
BEANS
PURCHASE

SHELBURNE
BEANS PURCHASE



SHELBURNE

*White
Mountain NF*

2

Match to Page 1

Match to Page 3

SHELBURNE
BEANS PURCHASE

SHELBURNE


*White
Mountain NF*

3

Match to Page 2

Match to Page 4

SHELBURNE
BEANS PURCHASE



Match to Page 0

Match to Page 11

SHELBURNE

*White
Mountain NF*

4

Match to Page 3

Match to Page 5

SHELBURNE
BEANS PURCHASE

0 495 990 1,980 Feet

Match to Page 0

SHELBURNE

*White
Mountain NF*

5

Match to Page 4

Match to Page 6

SHELBURNE
BEANS PURCHASE

Wild River

0 495 990 1,980 Feet

Match to Page 0

0005

Match to Page 13

SHELBURNE

White Mountain NF

Match to Page 5

6

M A I N E

8774

River Rd

SHELBURNE
BEANS PURCHASE

8044

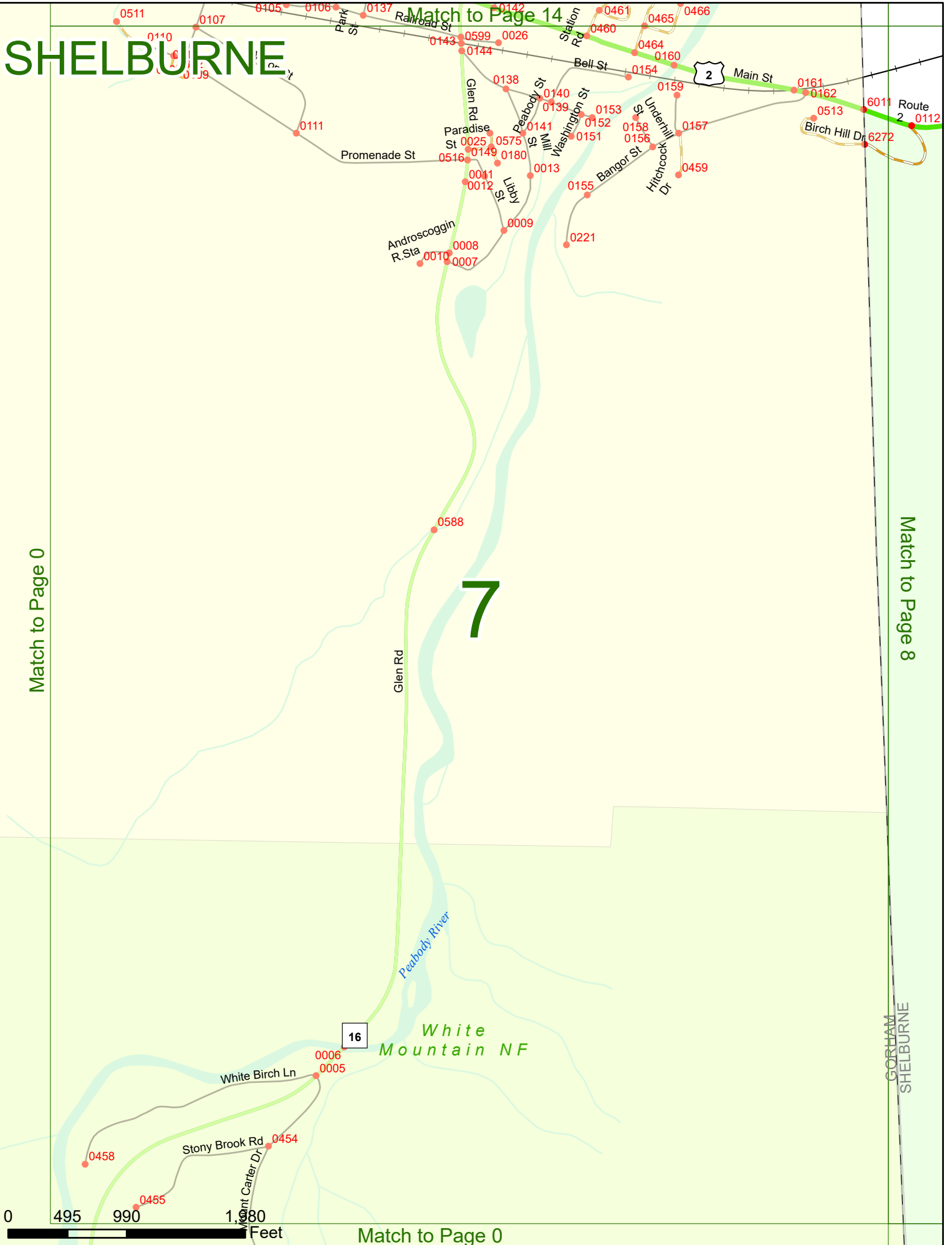
Wild River

0 495 990 1,980 Feet

Match to Page 0

Match to Page 0

SHELBURNE



Match to Page 0

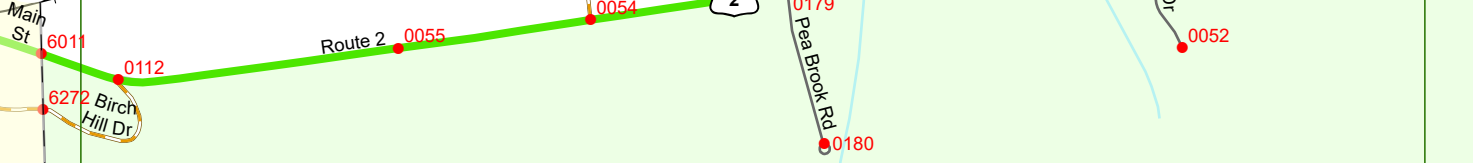
Match to Page 8

0 495 990 1,980 Feet

Match to Page 0

SHELBURNE


Match to Page 15



8
white
Mountain NF

Match to Page 7

Match to Page 9



Match to Page 1

SHELBURNE

Grumpy Oil Rd

0151

Match to Page 8

Match to Page 10

9
White Mountain NF

Match to Page 17

SHELBURNE

White
Mountain
10

Match to Page 9

Match to Page 11

0 495 990 1,980 Feet

Match to Page 3

Match to Page 18

SHELBURNE

Match to Page 10

Match to Page 12

White
Mountain F
11

0 495 990 1,980 Feet

Match to Page 4


SHELBURNE



Match to Page 11

White Mountain
12

Match to Page 13
Carleton
Village
0022



Match to Page 20

SHELBURNE

Androscoggin River

0169

2

0001

0002

8020

0156

Lady Trooper Ln

0173

0165

Carton Notch RD

Match to Page 12


022

White Mountain NF

13

M A I N E

Match to Page 0



Match to Page 6

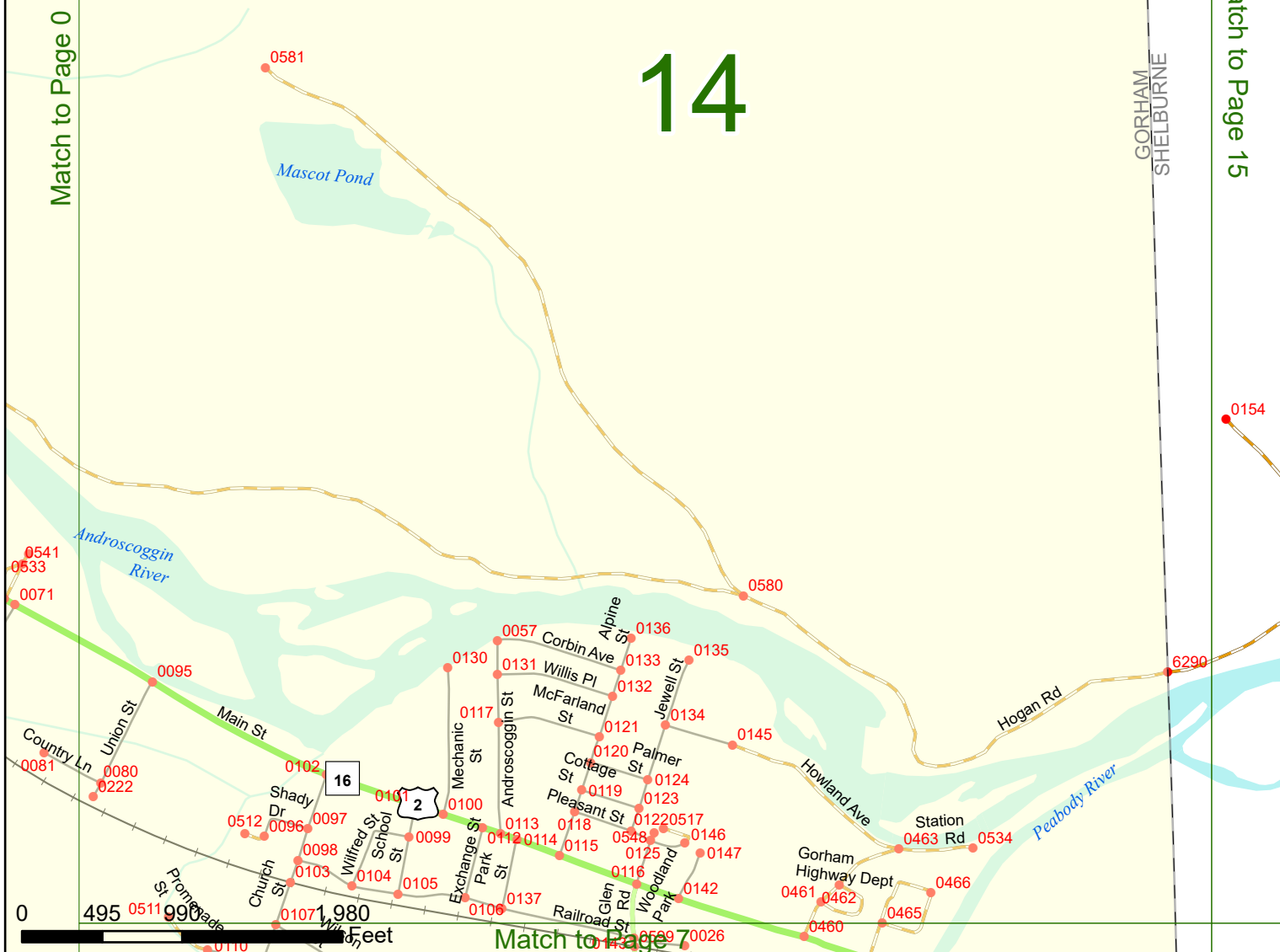
SHELBURNE

14

Match to Page 0

Match to Page 15

GORHAM
SHELBURNE



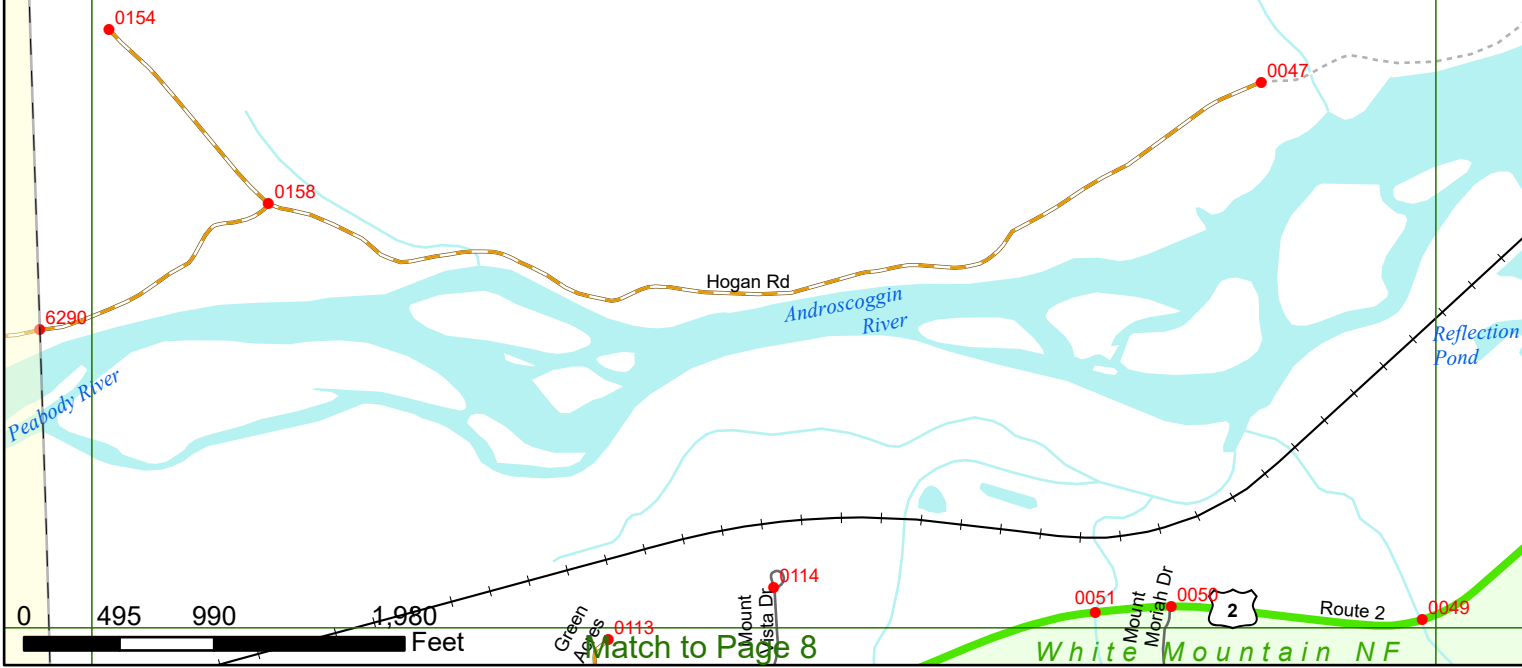
SHELBURNE

Match to Page 14

Match to Page 16

15

GORHAM
SHELBURNE



SHELBURNE

Match to Page 23

Match to Page 15

Match to Page 17

Lead Mine SF

16

White Mountain NF

Route 2

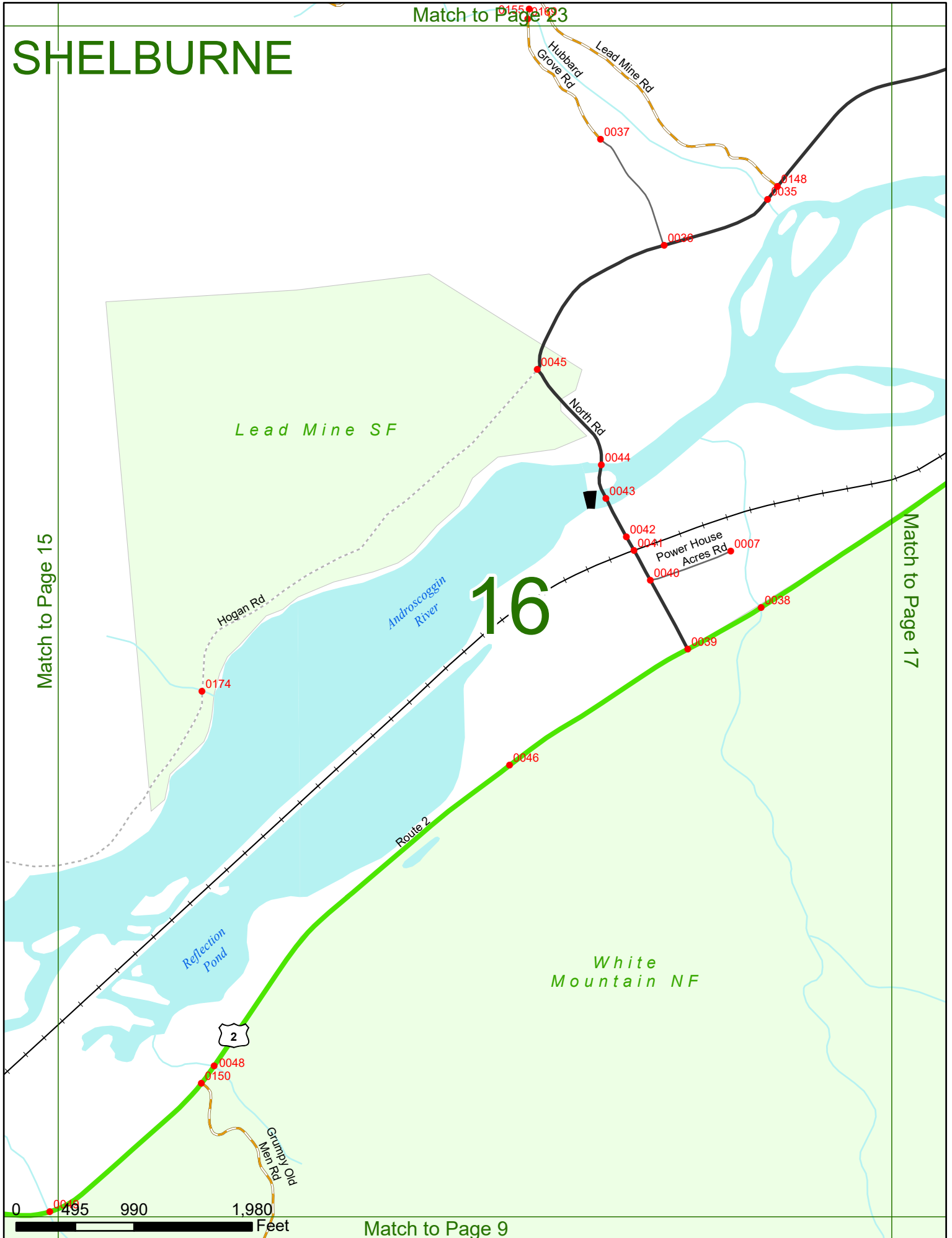
Androscoggin River

Reflection Pond

2

0 495 990 1,980 Feet

Match to Page 9



SHELBURNE

Match to Page 24

North Rd

0033

Evans

Androscoggin River

Route 2



17

White Mountain NF

Village Rd

0028

0027

0029


0030

0153

Winthrop Dr

Match to Page 16

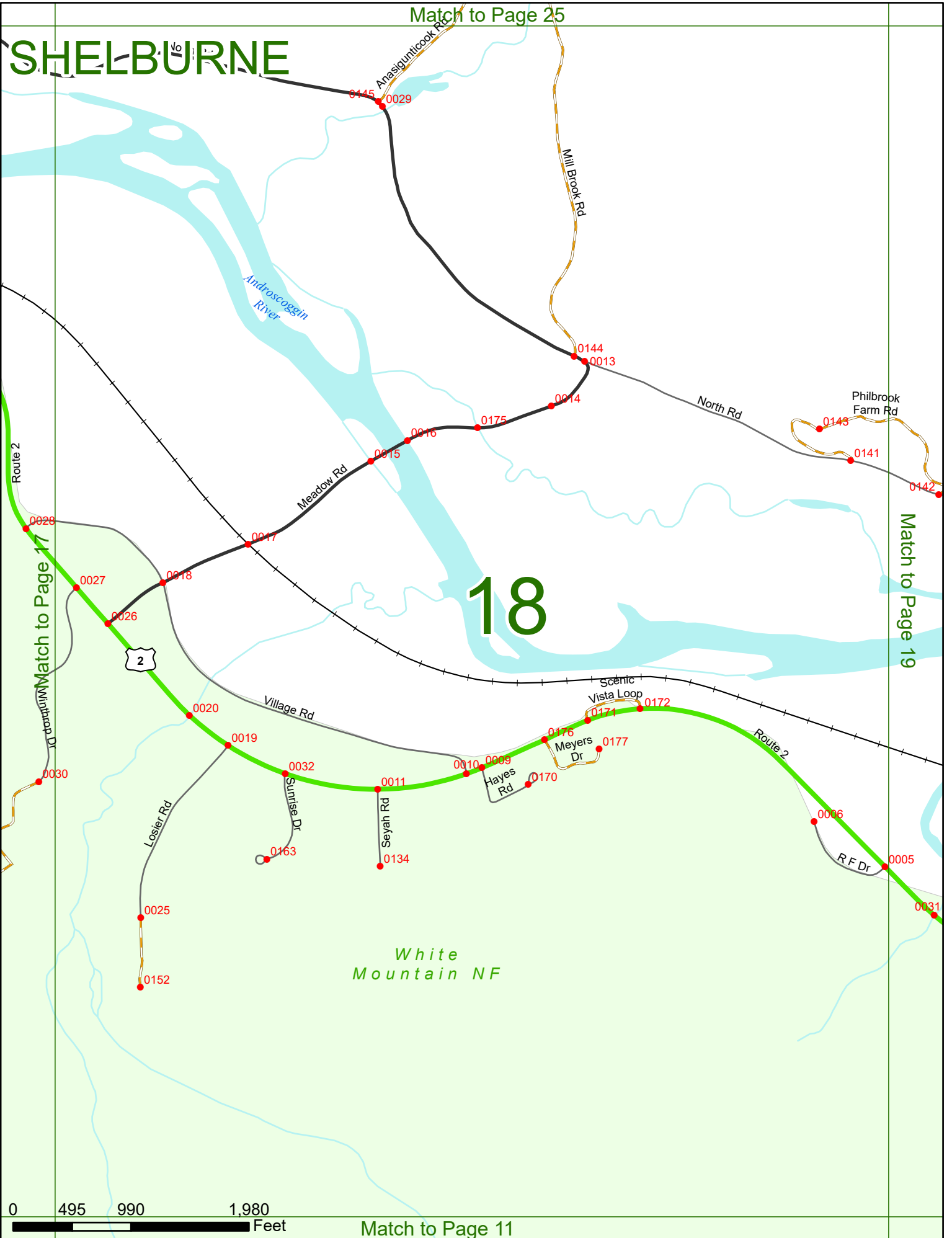
Match to Page 18



Match to Page 10


Match to Page 25

SHELBURNE



18

White Mountain NF



Match to Page 11

Match to Page 17

Match to Page 19

SHELBURNE

19

Philbrook Farm Rd

0141

0142

North Rd

Wheeler Pond

0137

0138

Breton Field Rd

Lary Brook Rd

Match to Page 18

Match to Page 20

R.F Dr

0005

0031

0004

Landfill Dr

0003

Route 2




Cemetery Rd

0023

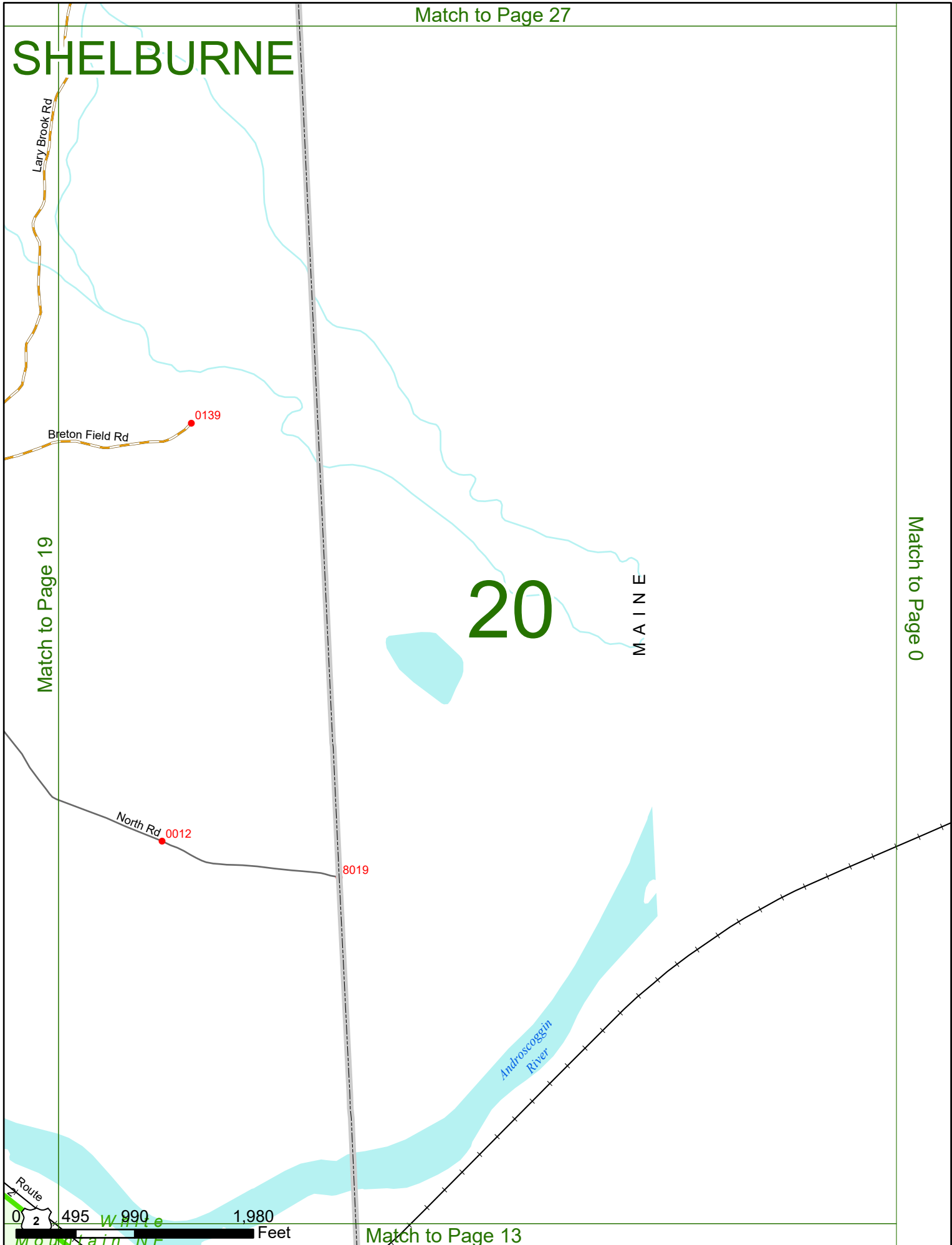
0024

White Mountain NF

Androscoggin River



SHELburnE



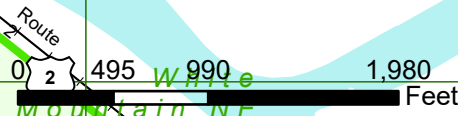
Match to Page 19

20

MAINE

Match to Page 0

Match to Page 13



Match to Page 0

SHELBURNE

GORHAM
SUCCESS

SUCCESS
SHELBURNE

Match to Page 0

21

Match to Page 22

GORHAM
SHELBURNE

0 495 990 1,980 Feet

Match to Page 14

SHELBURNE

SUCCESS
SHELBURNE

Match to Page 21

22

Match to Page 23

0149

Lead
Mine Rd

SHELBURNE

SUCCESS
SHELBURNE

23

Match to Page 22

Match to Page 24

0149

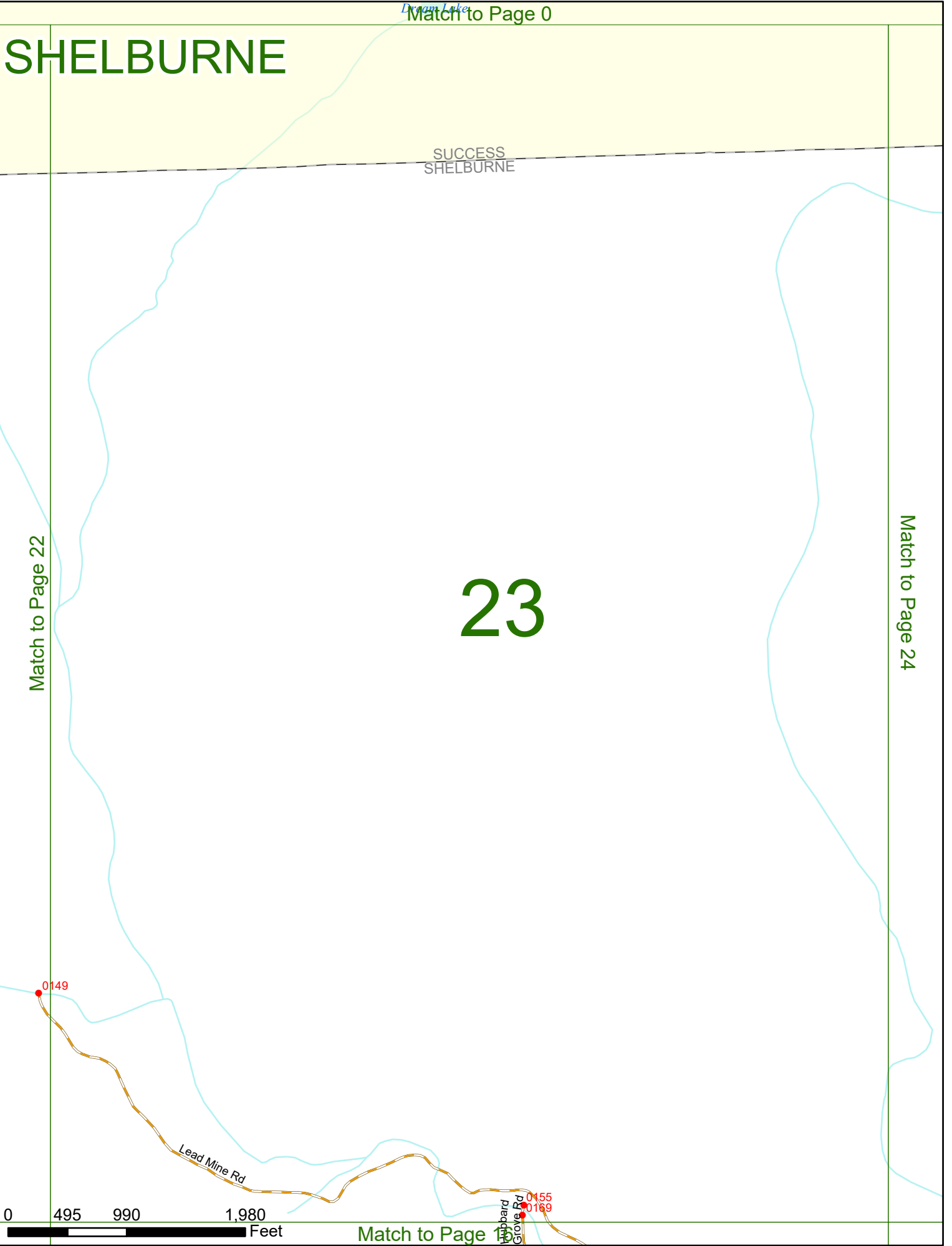
Lead Mine Rd

0155
0169

0 495 990 1,980 Feet

Match to Page 15

Hubbard
Grove Rd



Match to Page 0

SHELBURNE

SUCCESS
SHELBURNE

Match to Page 23

Match to Page 25

24

0 495 990

1,980

Evans St

0008

North Rd

Feet

Match to Page 17

SHELBURNE

SUCCESS
SHELBURNE

25

Match to Page 24

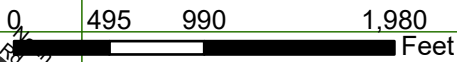
Match to Page 26

0147

0146

Mill Brook Rd

Anasigunticook Rd



Match to Page 18

SHELBURNE

SUCCESS
SHELBURNE

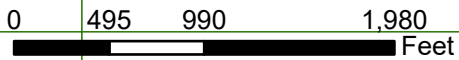
Match to Page 25

Match to Page 27

26

Judson
Pond

Lary Brook Rd



Match to Page 19

Match to Page 0

SHELBURNE

SHELBURNE

0140

Lay Brook Rd

27

M A I N E

Match to Page 26

Match to Page 0



Match to Page 20