

New Hampshire
DOT
 Department of Transportation

Maps and data sets are not guaranteed to be free from errors and omissions. Data is in a constant state of update and correction by various groups and agencies. Information displayed on this map is the best available at the time of publication.

2023 Nodal Reference Bookmap

LEGEND



NHDOT will accept crash locations based on the State of NH Uniform Police Traffic Accident Report.

Crash occurred on:

Option 1 Street Address
 123 Main Street

Option 2 Route No and/or Distance from NESW Intesecting Road, Bridge,
 Street name Intersecting Street Town/County line
 Main Street 500 E Oak Street

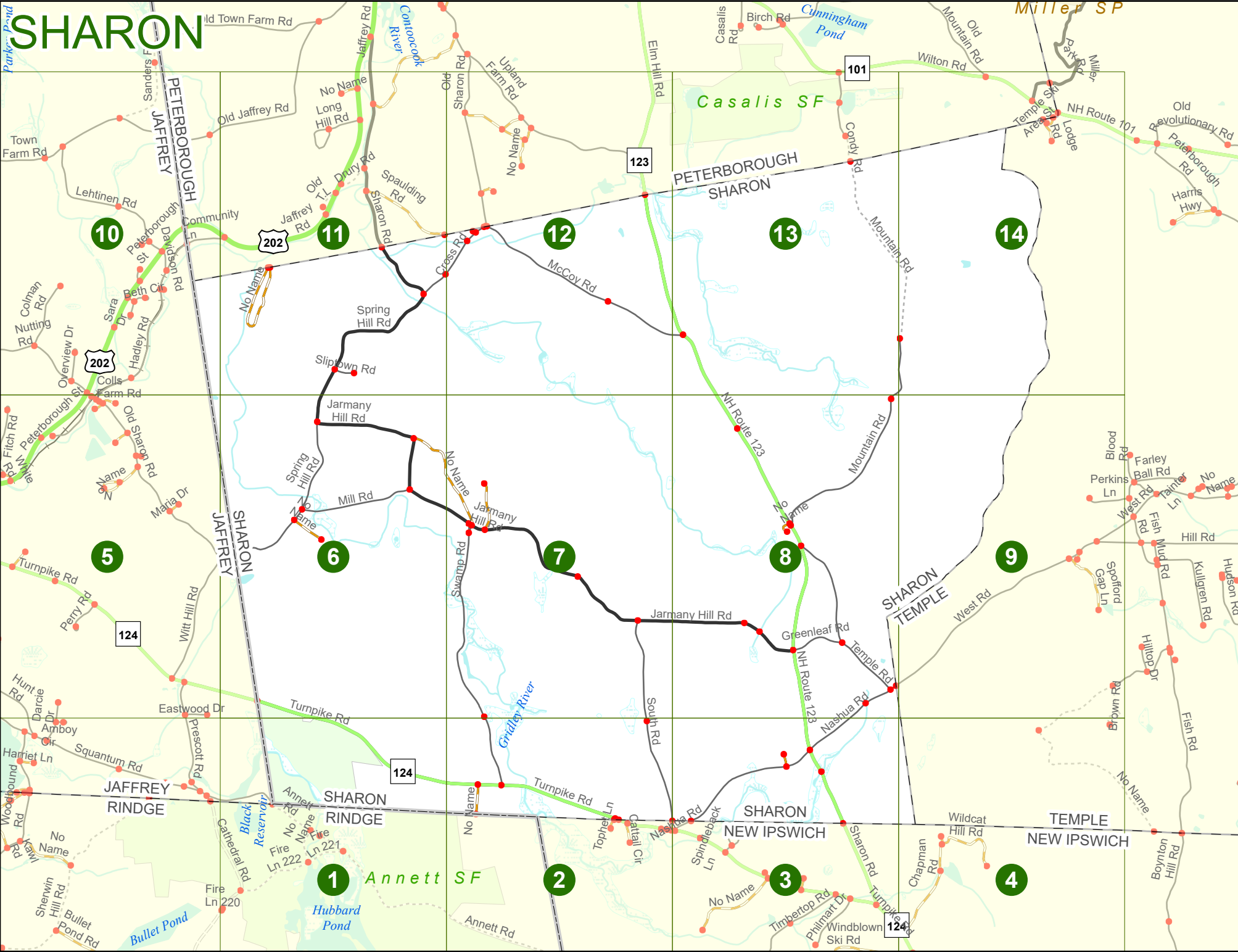
Option 3 First Node Distance from First Node Second Node
 515 212 632

Option 4 Route No and/or Mile Marker on Interstate Only NESW Mile (Marker)
 Street name
 189S 700 feet S 36.8

Option 3 – Example

Street Name Loudon Road
First Node 803
Distance from First Node 318 Ft
Second Node 813





SHARON

SHARON

Match to Page 6

Turmpike Rd

124

0020

0004

6018

JAFFREY RINDGE

Annett Rd

8006

SHARON RINDGE

Black Reservoir

0213

1084

Fire Ln 221

0211

0209

File Ln 222

1

Annett SF

Annett Rd

0208

0207
0206

Fire Ln 220

Match to Page 2

Match to Page 0

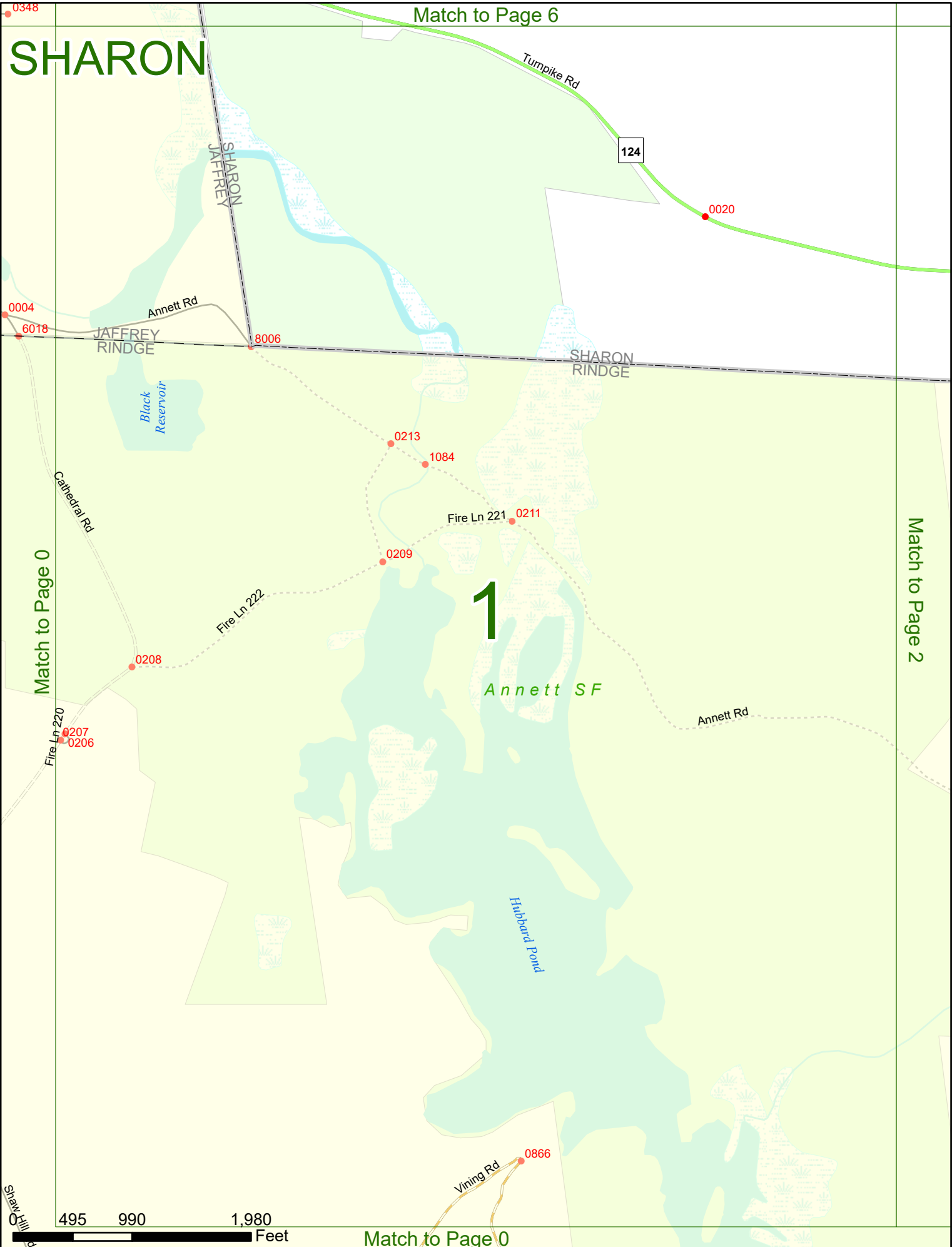
495 990 1,980 Feet

Match to Page 0

Vining Rd

0866

Staw Hill Rd



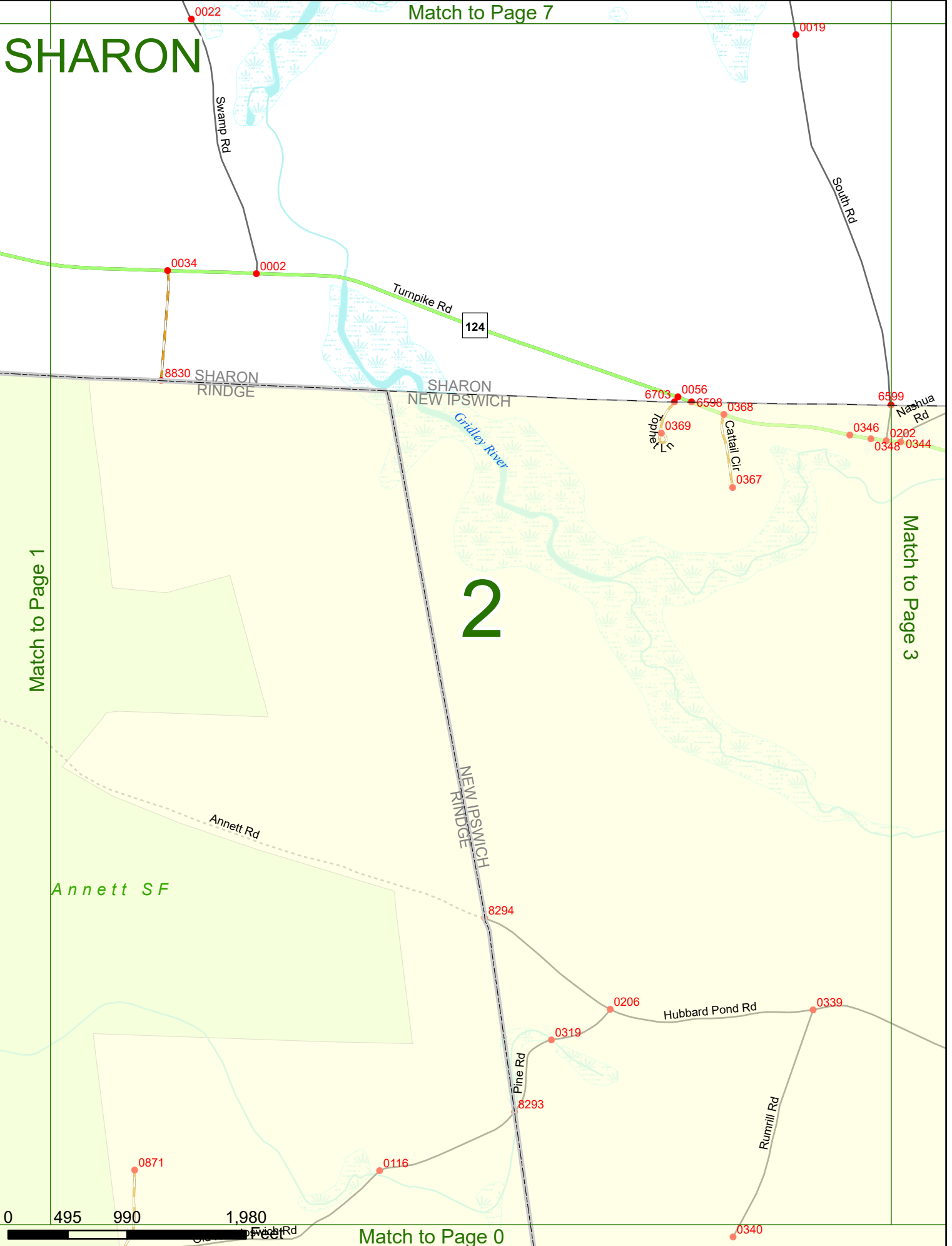
SHARON

Match to Page 7

2

Match to Page 1

Match to Page 3

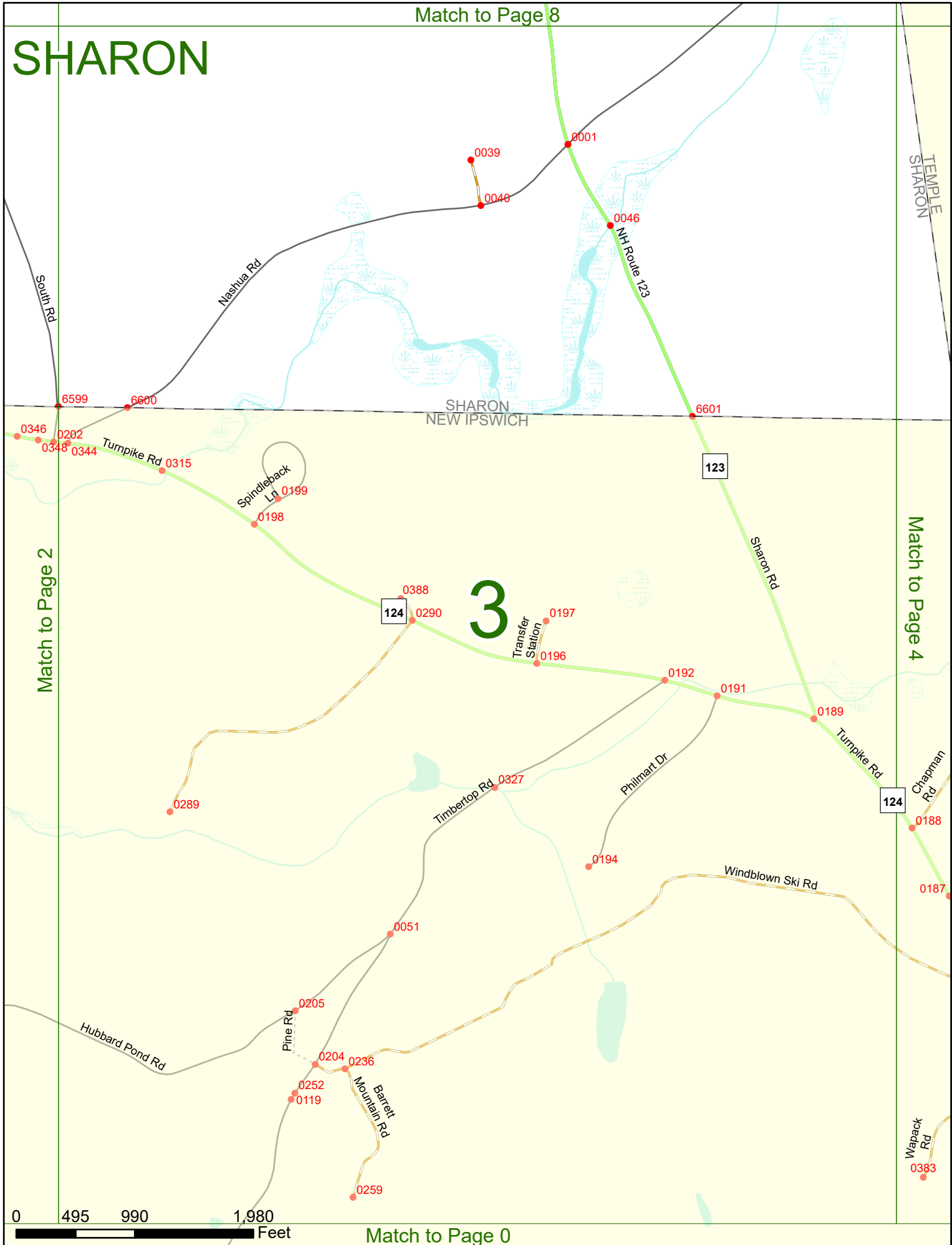


0 495 990 1,980 Feet

Match to Page 0

SHARON


TEMPLE
SHARON



Match to Page 2

Match to Page 4

3



Match to Page 9

SHARON

TEMPLE
SHARON

Brown Rd

0018

0017

SHARON
NEW IPSWICH

TEMPLE
NEW IPSWICH

Match to Page 3

Match to Page 0

4

0186

0415

Wildcat Hill Rd

0246

0326

Chapman Rd

0188

0187

0275

123

0282

124

0381

0382

Windblown Ski Rd

0383

Vlapack Rd

Turnpike Rd

Old Rindge Rd

0385

0384

0166

0125

Old Peterborough Rd

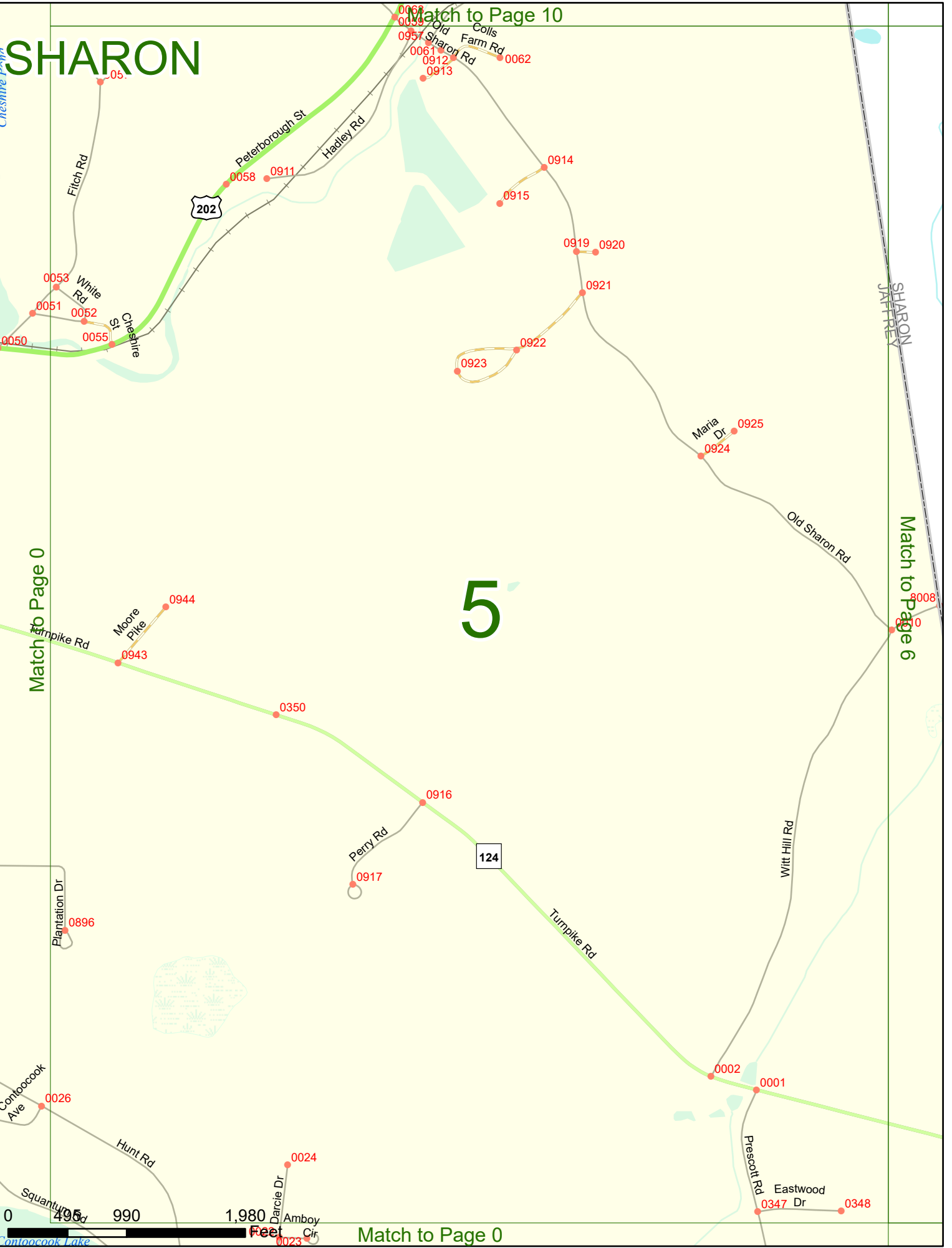
0352

0182
Maki Rd

0 495 990 1,980 Feet

Match to Page 0

SHARON



Cheshire Pond

Match to Page 10

SHARON
JEFFREY

Match to Page 6

Match to Page 0

5

Match to Page 0



Quantock Lake

Contocook Ave

Plantation Dr

Turnpike Rd

Moore Pike

White Rd

Fitch Rd

Peterborough St

Hadley Rd

Sharon Rd

Collis Farm Rd

0914

0915

0919 0920

0921

0923

0922

Maria Dr

Old Sharon Rd

Witt Hill Rd

Turnpike Rd

Hunt Rd

Darcie Dr

Prescott Rd

Eastwood Dr

Amboy Cir

0348

0347

0002

0001

0050

0051

0053

0055

0052

0058

0911

0068

0059

0957

0061

0912

0913

0062

8008

8000

0023

0024

Match to Page 11

SHARON

0013

Jarmany Hill Rd

0035

Spring Hill Rd

0010

Mill Rd

0009

0037

0038

6

8008

0010

SHARON
JEFFREY

Match to Page 7

Match to Page 5

Old Sharps Rd
With Hill Rd

Swamp Rd
Gridley Rd

124

8007

124

Turnpike Rd

0348

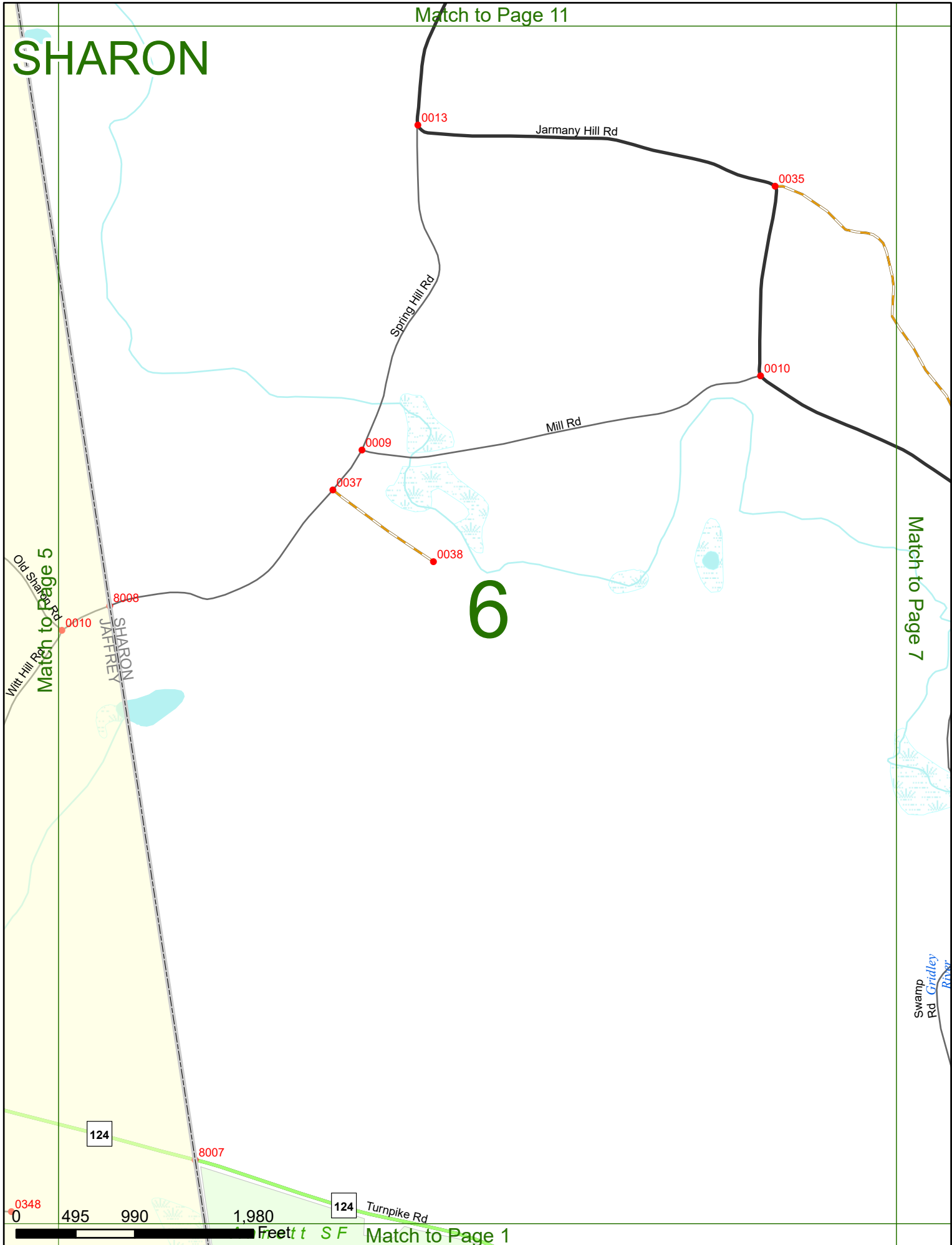
0

495

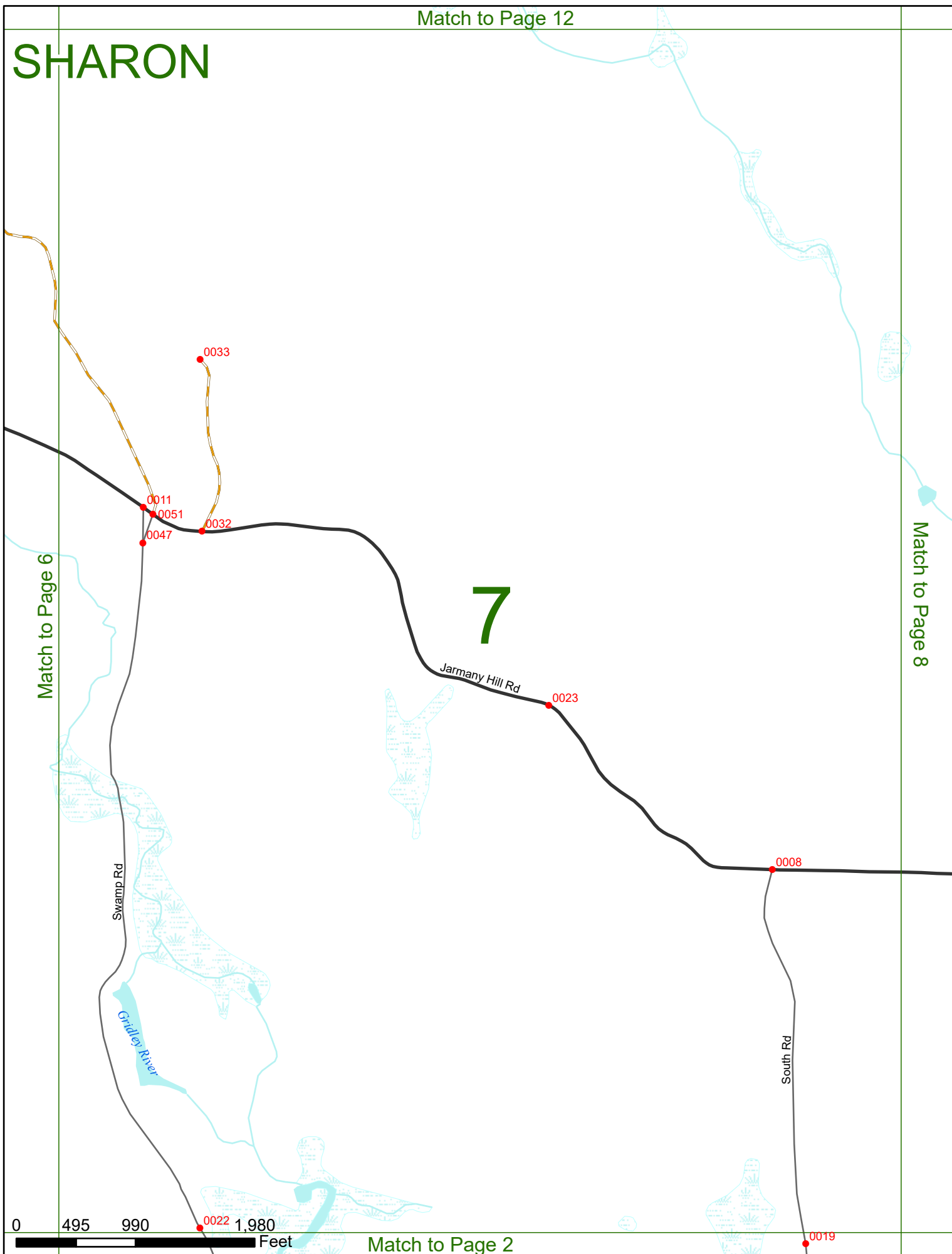
990

1,980

Feet t S F Match to Page 1



SHARON



Match to Page 6

Match to Page 8

7

Jarmany Hill Rd

Swamp Rd

Gridley River

South Rd

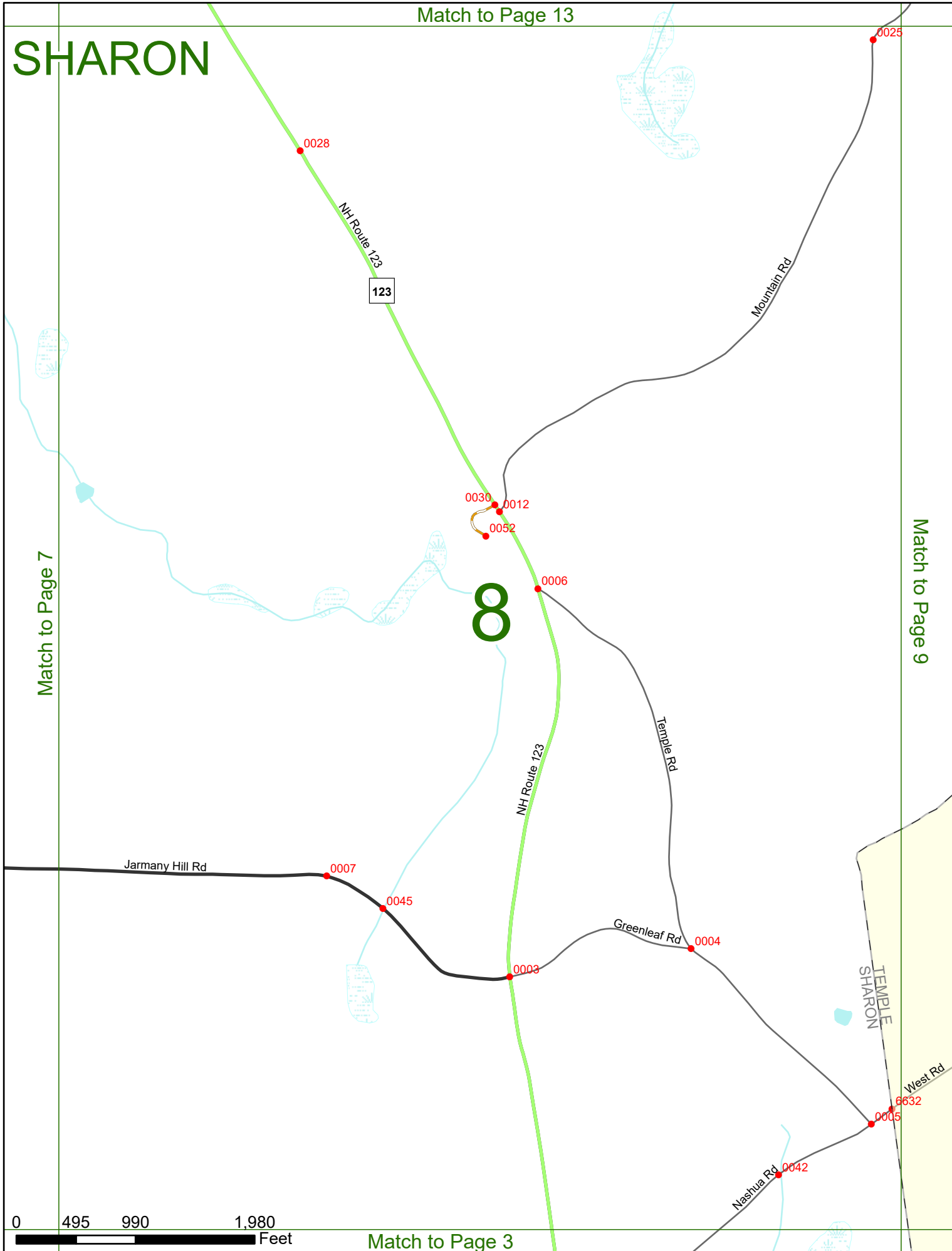
0 495 990 1,980 Feet

Match to Page 2

SHARON

Match to Page 7

Match to Page 9



0 495 990 1,980 Feet

Match to Page 3

Match to Page 14

SHARON

Mour

Match to Page 8

9

SHARON
TEMPLE

West Rd

Perkins Ln

West Rd

Hill Rd

Spartford Gap Ln

Brown Rd

Match to Page 0


Blood Rd

Farley
Ball Rd

Foster
Rd

Fish Rd

Nashua
Temple Rd



Match to Page 4

0025

6632

0005

0082

0080

0079

0081

0035

0019

0204

0205

0121

0159

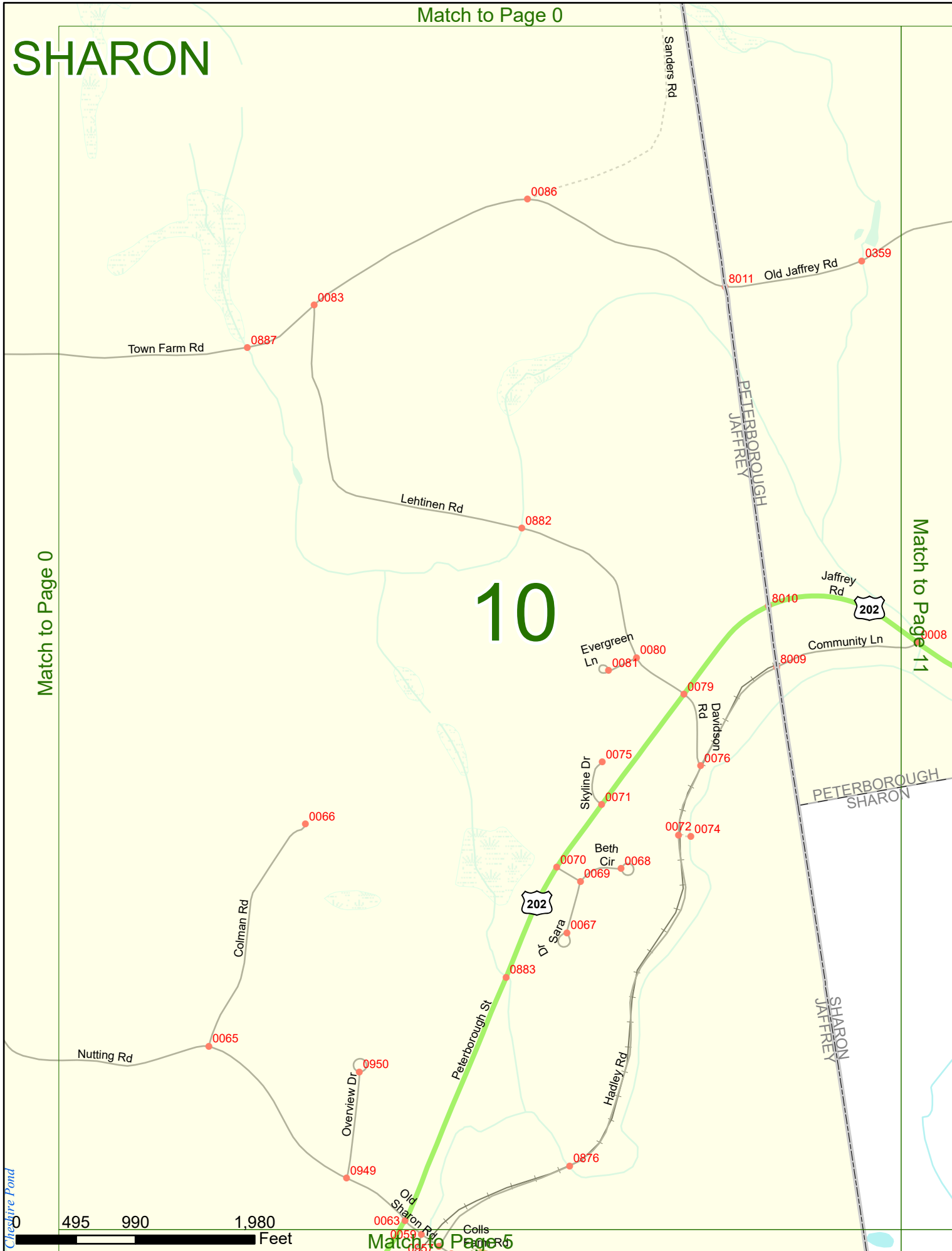
0195

SHARON

Match to Page 0

Match to Page 11

10



Cheshire Pond

0 495 990 1,980 Feet

SHARON

Match to Page 0

11

0359

0333

0303

0331

Old Jaffrey Rd

Long Hill Rd

0370

0371

Sharon Rd

0003

Drury Rd

0004

0005

Old T.L.

0007

0006

202

Spaulding Rd

Match to Page 10

Community

0008

Jaffrey Rd

6641

Match to Page 12

6622

PETERBOROUGH
SHARON

6722

6690

Cross Rd

0054

0016

Spring Hill Rd

0074

Sliptown Rd

0015



Match to Page 6

SHARON

Casalis SF

0338

0321

0299

0328

0283

0401

Upland Farm Rd

Elm Hill Rd

0001

Old Sharon Rd

0282

0402

6638

123

Match to Page 13

PETERBOROUGH SHARON

12

Spaulding Rd

6640

0394

6724

6053

6639

0018

0055

Cross Rd

0054

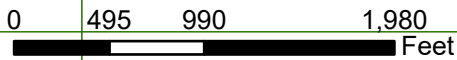
Match to Page 11

McCoy Rd

0027

NH Route 123

0017



SHARON

Match to Page 0

Casalis SF

13

PETERBOROUGH
SHARON

Match to Page 12

Match to Page 14

NH Route 123

McCoy Rd

Wilton Rd

Condy Rd

Mountain Rd

101

123

0030

0356

0260

6637

0017

0024

0025

0 495 990 1,980 Feet

Match to Page 8

SHARON

Casalis SF

Match to Page 0

Match to Page 13

Match to Page 0

14

Match to Page 9

Wilton Rd

Old Mountain Rd

Miller Park Rd

PETERBOROUGH
TEMPLEBOROUGH

101

NH Route 101

PETERBOROUGH
SHARON

Temple Ski
Area St

Lodge Rd

TEMPLE
SHARON

0032

0033

6635

6634

6659

0143

0144

0109

Mountain Rd

0024

