



Maps and data sets are not guaranteed to be free from errors and omissions. Data is in a constant state of update and correction by various groups and agencies. Information displayed on this map is the best available at the time of publication.

2023 Nodal Reference Bookmap

LEGEND



NHDOT will accept crash locations based on the State of NH Uniform Police Traffic Accident Report.

Crash occurred on:

Option 1 Street Address
 123 Main Street

Option 2 Route No and/or Distance from NESW Intesecting Road, Bridge,
 Street name Intersecting Street Town/County line
 Main Street 500 E Oak Street

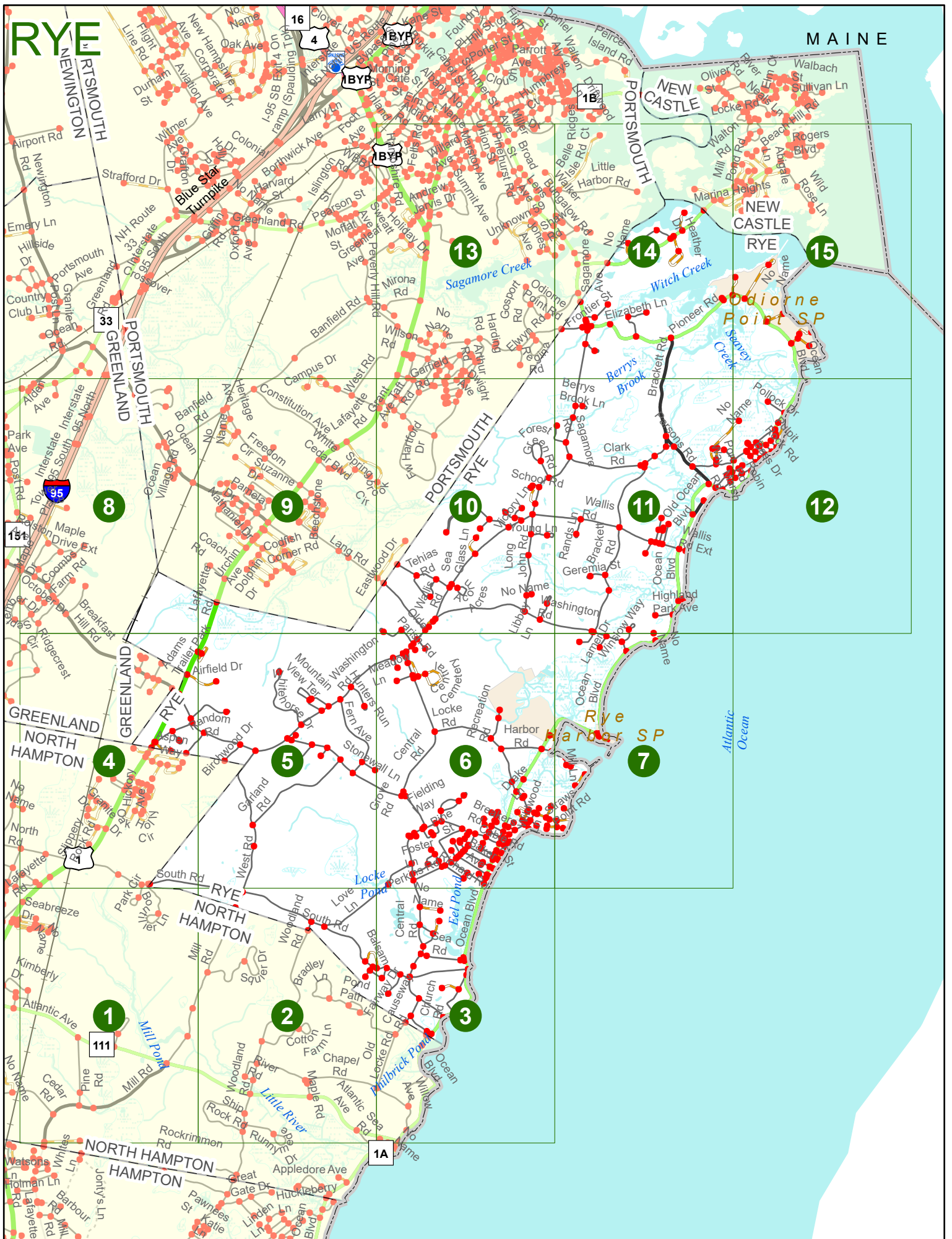
Option 3 First Node Distance from First Node Second Node
 515 212 632

Option 4 Route No and/or Mile Marker on Interstate Only NESW Mile (Marker)
 Street name
 189S 700 feet S 36.8

Option 3 – Example

Street Name Loudon Road
First Node 803
Distance from First Node 318 Ft
Second Node 813

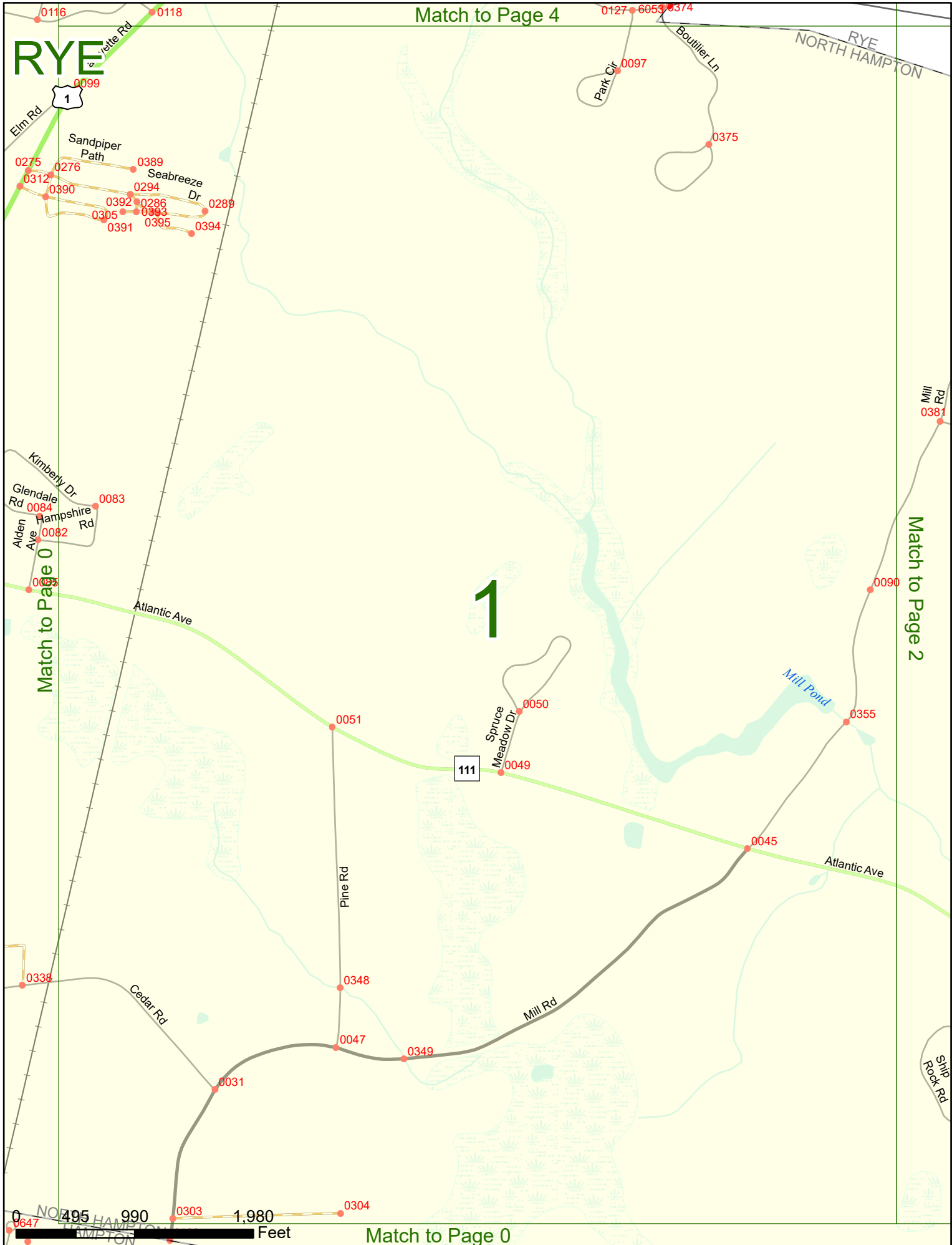




Match to Page 4

RYE

RYE
NORTH HAMPTON



Match to Page 0

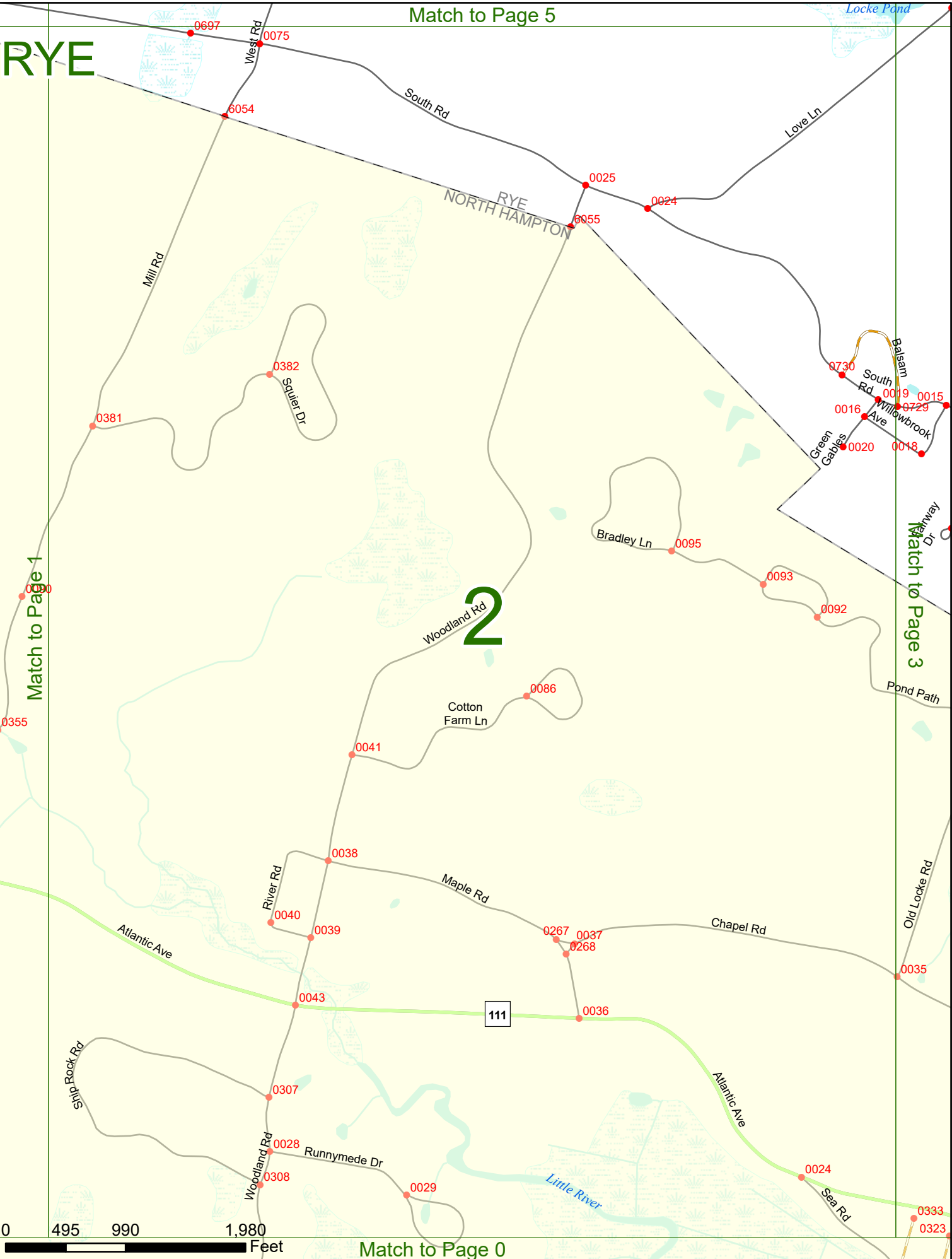
Match to Page 2

Match to Page 0



RYE

2



Match to Page 1

Match to Page 3

0 495 990 1,980 Feet

Match to Page 0

Locke Pond

RYE

Match to Page 6

0031

Central Rd

Burke Pond

Eel Pond

Ocean Blvd

0252

0756

0029

0755

0251

0022

0021

0249

Sea Rd

0749

0750

0008

0730

0019

0016

0020

0018

0015

0013

0012

0014

0011

0009

0008

0007

0006

0005

0004

0003

0002

0001

0000

0000

0000

0000

0000

0000

0000

0000

0000

0000

0000

0000

0000

0000

0000

0000

0000

0000

0000

0000

0000

0000

0000

0000

0000

0000

0000

0000

0000

0000

0000

0000

0000

0000

0000

0000

0000

0000

0000

0000

0000

0000

0000

0000

0000

0000

0000

0000

0000

0000

Red Mill Ln

Balsam

Willowbrook Ave

Fairway Dr

Central Rd

Central Rd

Old Locke Rd

Chapel Rd

Willow Ave

Atlantic Ave

Sewer Pump Station

Church Rd

NORTH RYE
NORTH HAMPTON

Causeway Rd

Philbrick Pond

Ocean Blvd

Atlantic Ave

3

1A

Match to Page 0

Atlantic Ocean

111 1980 Feet

Match to Page 0

Match to Page 8

RYE

Falls Way Rd 0440
 Ridgecrest Cir 0450
 Ridgecrest Dr 0517

Breakfast Hill Rd

0393 0511
 0413 0414 0415
 0412
 0512 0001 0352
 0353

RYE GREENLAND

0277
0278
Dams Trailer Pk

0802
 Berry Farm Ln
 0621
 0135
 6051

Lafayette Rd

Washington Rd

Random Rd

GREENLAND NORTH HAMPTON

4

Match to Page 0

Match to Page 5

0705 0134
 0150
 0316
 0267
 0266
 0265
 0241
 0133
 0132
 0131

Aspen Way

Greystone Way

Goldenrod Way

RYE NORTH HAMPTON

0400 0402 0430
 0431
 0399
 0315 0398
 0316
 0315
 0399
 0400
 0404
 0335
 0281
 0282
 0341
 0291
 0309
 0279
 0292
 0280
 0280
 0317
 0310
 0299
 0310
 0298
 0385
 0326
 0129
 0128
 0292
 0311
 0302
 0396
 0397
 0293
 0311

Black Forest Rd

Lafayette Ter

Oak Dr

Apricot Pl Way

Holly Cir

Granite Dr 0018

Stoneledge Rd 0048

Slate Run 0324

Slippery Rock Rd 0122 0124

0126



Highlander Dr 0017
 0318
 0319

Birch Rd 0120
 0272
 0119
 0117
 0118

Juniper Rd 0116
 Woodridge Ln 0117
 0118

0354
 0123 0125
 0358
 Lafayette Rd
 North Rd 0353

0 495 990 1,980 Feet

Match to Page 1

Park Cir 0127 0374
 6052
 Boutlier Ln

South Rd

Match to Page 9

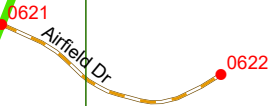
RYE

0136



0277

0278



0621

0622

0727

Washington Rd

0113

Hulers Run

0115

Mountain View Ter

0122

Blueberry Ln

0123

0120

0114

Whitehorse Dr

0726

Random Rd

0028

0133

0132

0131

Washington Rd

0128

Burnette Dr

Birchwood Dr

0968

0127

0126

0646

0645

0124

Majoria Way

0745

0744

Fern Ave

0119

0117

Stonewall Ln

0118

5

0125

0116

Grove Rd

Match to Page 4

Match to Page 6

NORTH HAMPTON RYE

West Rd

Garland Rd

0078

0077

0 495 990 1,980

0697 Feet 5

Match to Page 2

Locke Pond

Love Ln

RYE

6

Rye Harbor SP

Washington Rd

Meadow Ln

Locke Rd

Harbor Rd

Ocean Blvd

Fielding Way

Spring Rd

Cable Rd

Douglas Cir

Pine St

Maple Ave

McLaughlin Dr

Foster Ln

Perkins Rd

Richard Rd

Baker Ave

Brown Ct

Vinnar Ct

W Atlantic Ave

Jenness Ave

Suit Ln

Oak Ave

Spruce Ave

Myrica Ave

Gray Ct

Richard Rd

Brown Ct

Ocean Blvd

0084

0085

0086

0087

0088

0089

0090

0091

0092

0093

0094

0095

0096

0097

0098

0099

0100

0101

0102

0103

0104

0105

0106

0107

0108

0109

0110

0111

0112

0113

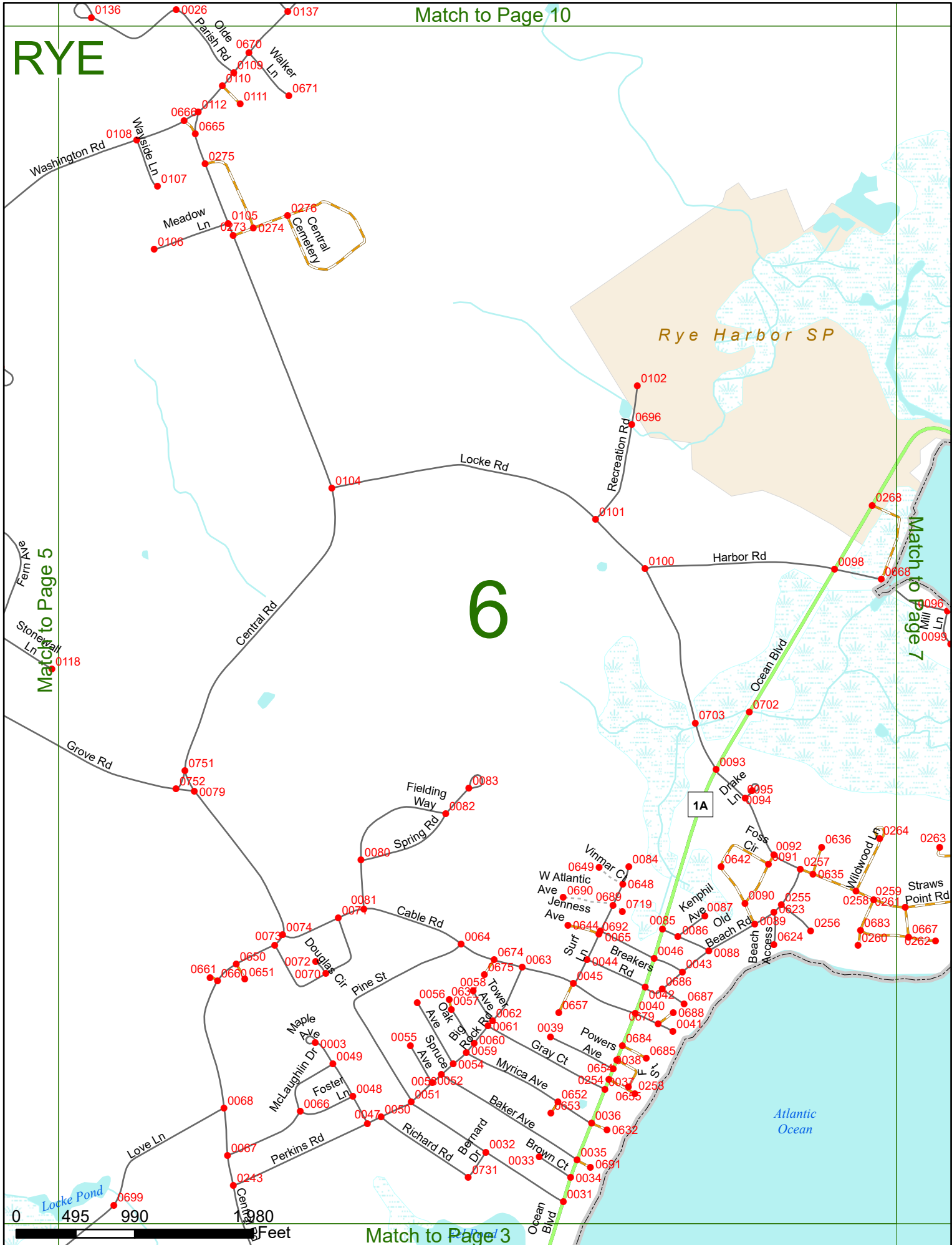

0114

0115

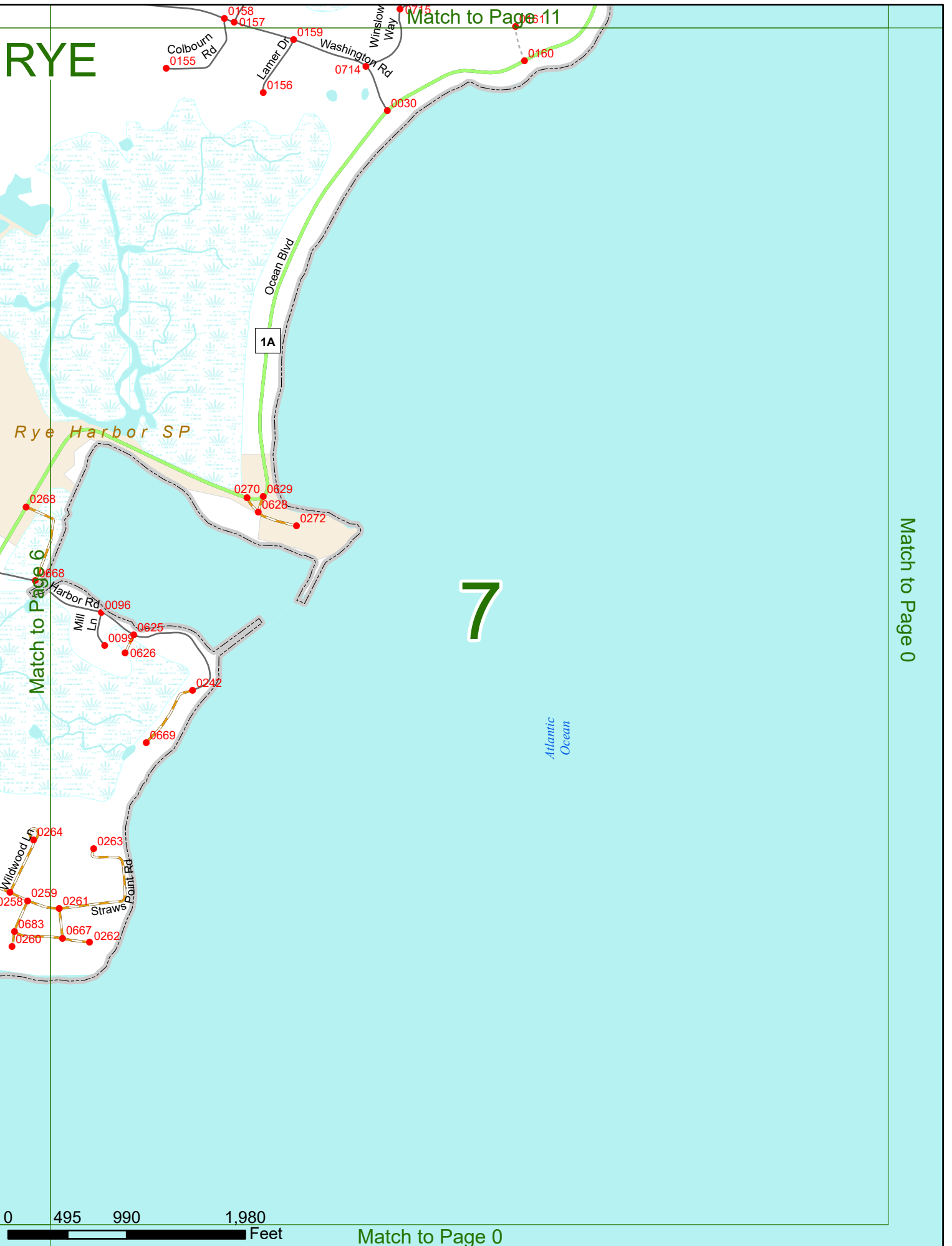
0116

Match to Page 7

Match to Page 5



RYE

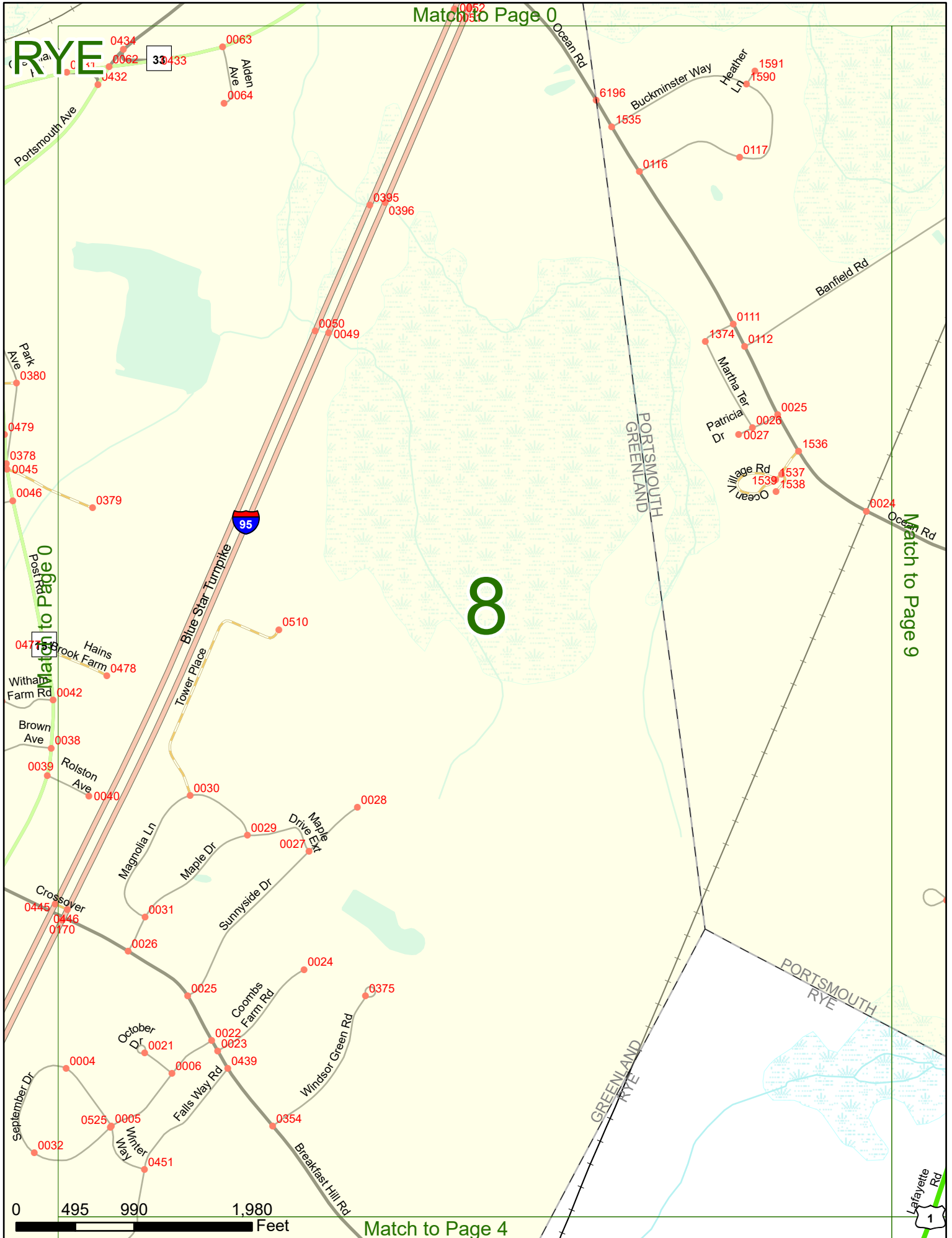


Match to Page 0

7

0 495 990 1,980 Feet

Match to Page 0




Match to Page 0

RYE

8

Match to Page 9

Match to Page 4



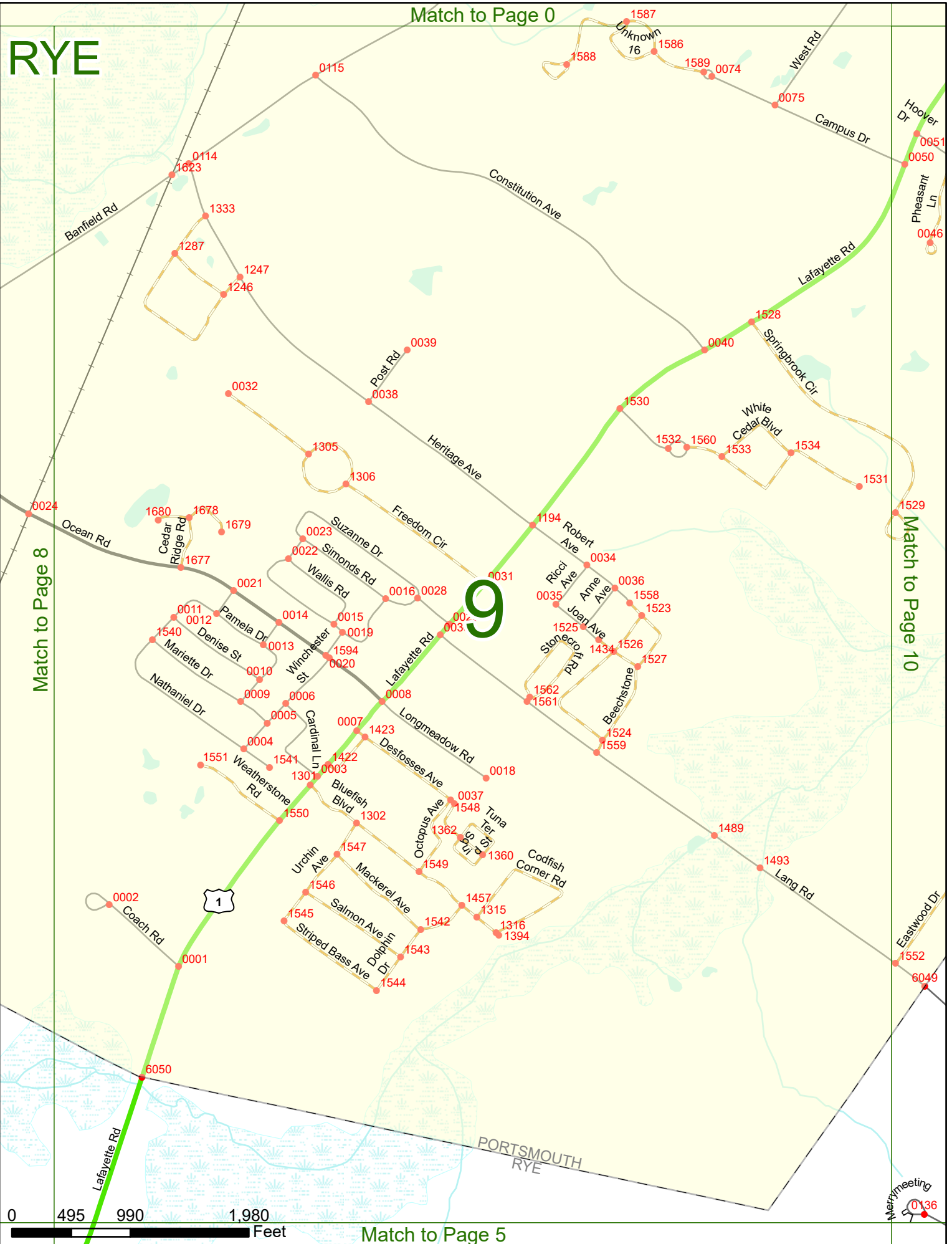
RYE

Match to Page 0

Match to Page 8

Match to Page 10

9



Match to Page 5



RYE

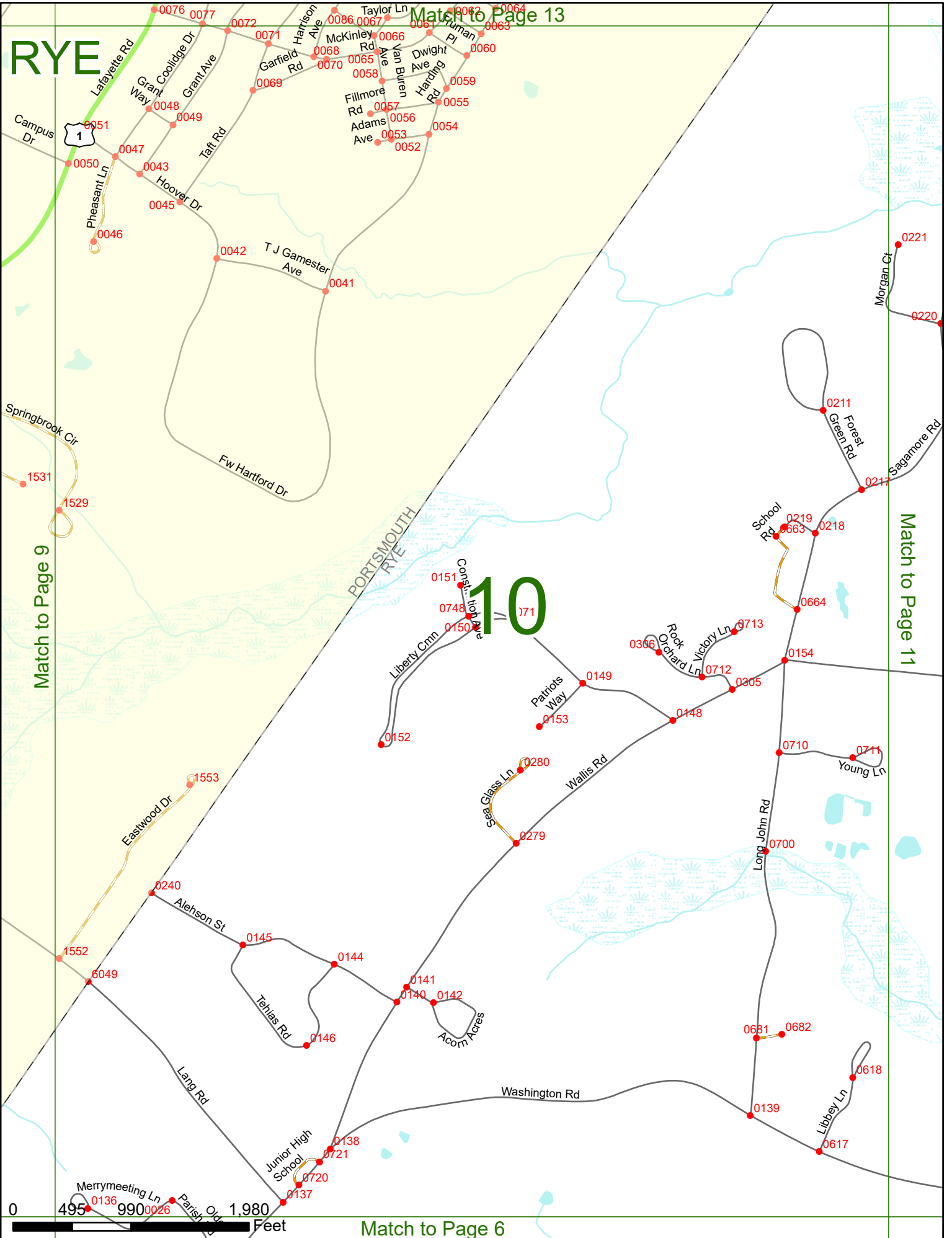
Match to Page 13

Match to Page 9

Match to Page 11

10

PORTSMOUTH
RYE



Match to Page 6

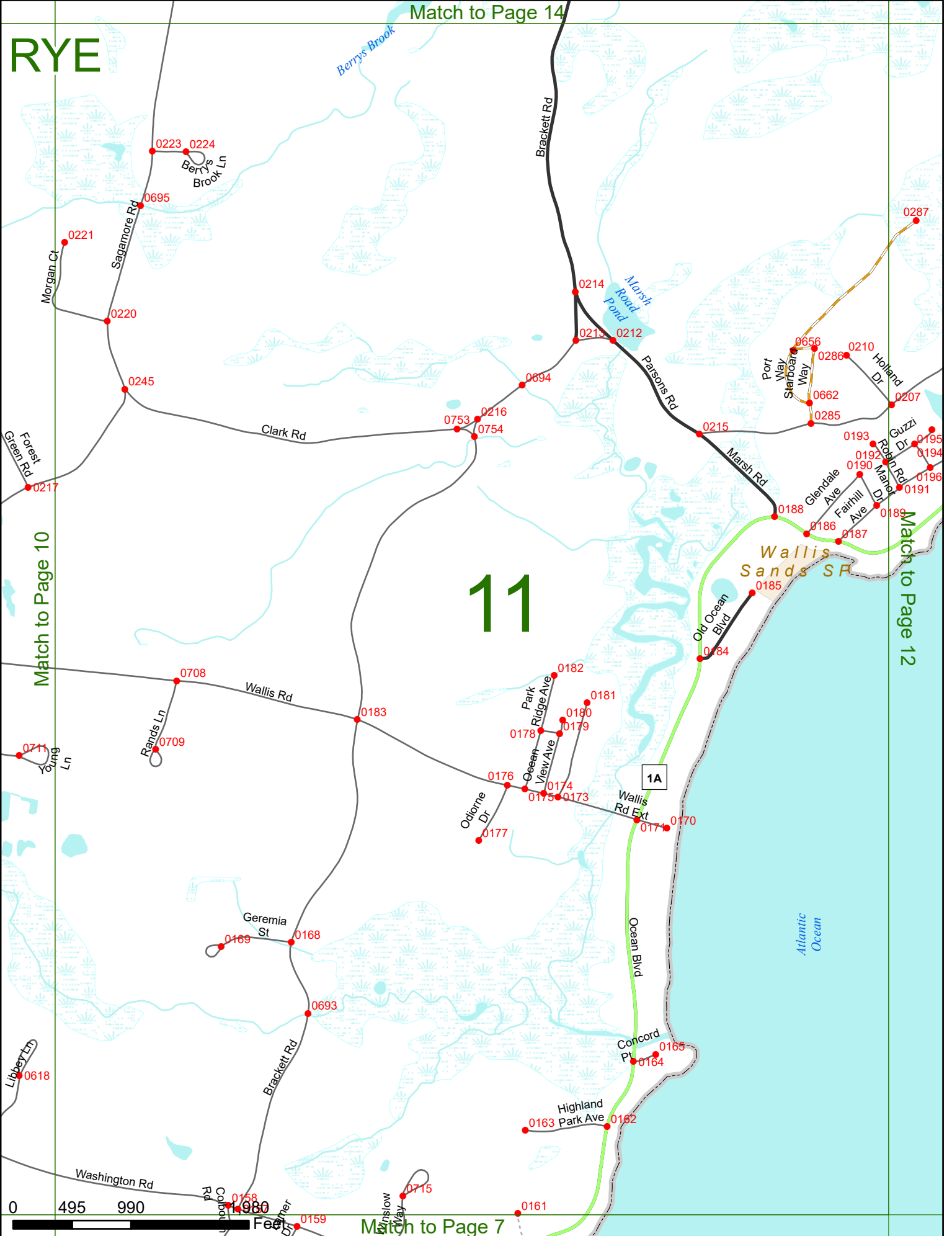
RYE

Match to Page 14

11

Match to Page 10

Match to Page 12

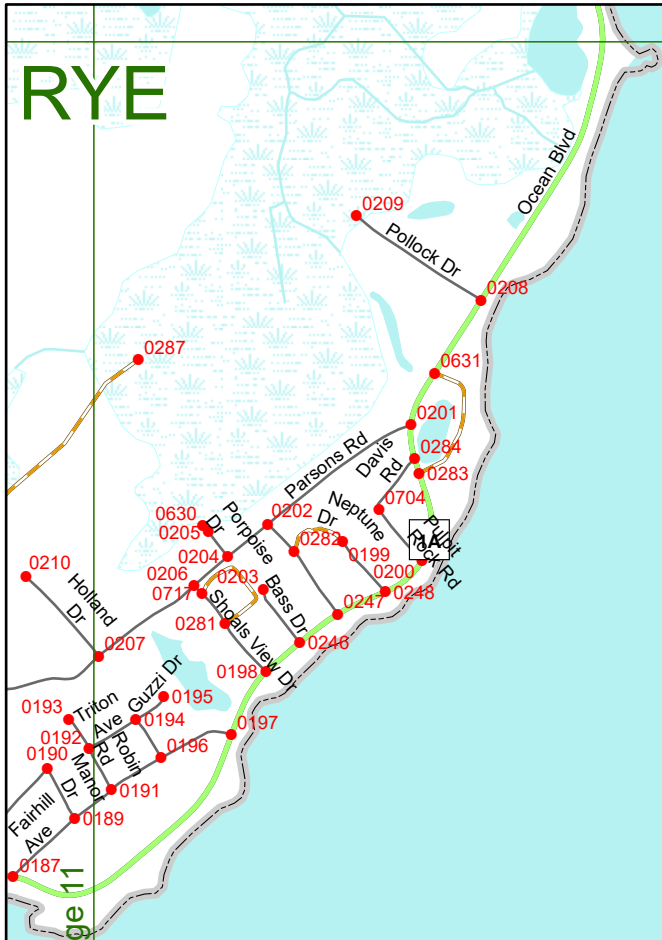


0 495 990

Feet


Match to Page 7

RYE



12

Atlantic Ocean



RYE

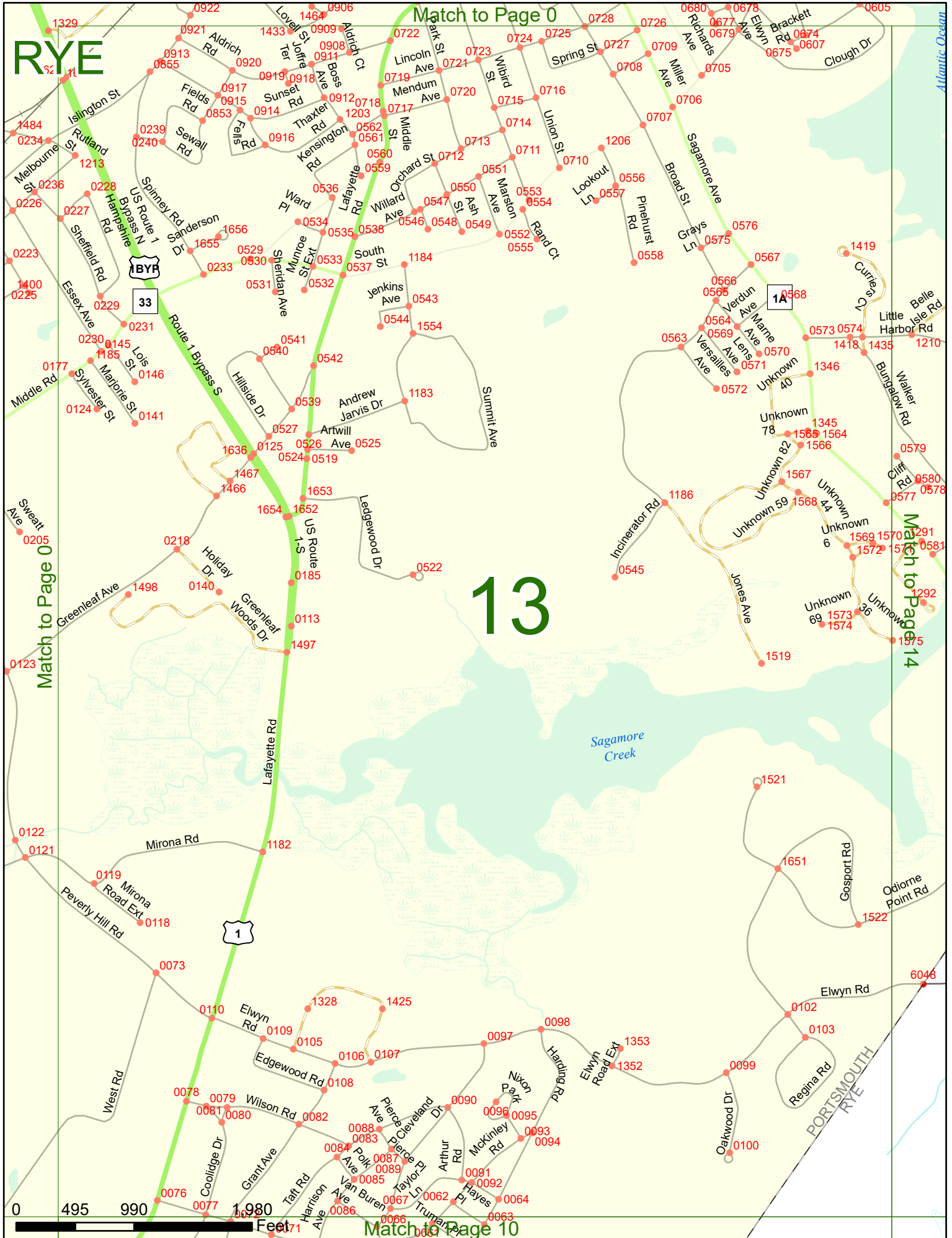
Match to Page 0

13

Match to Page 14

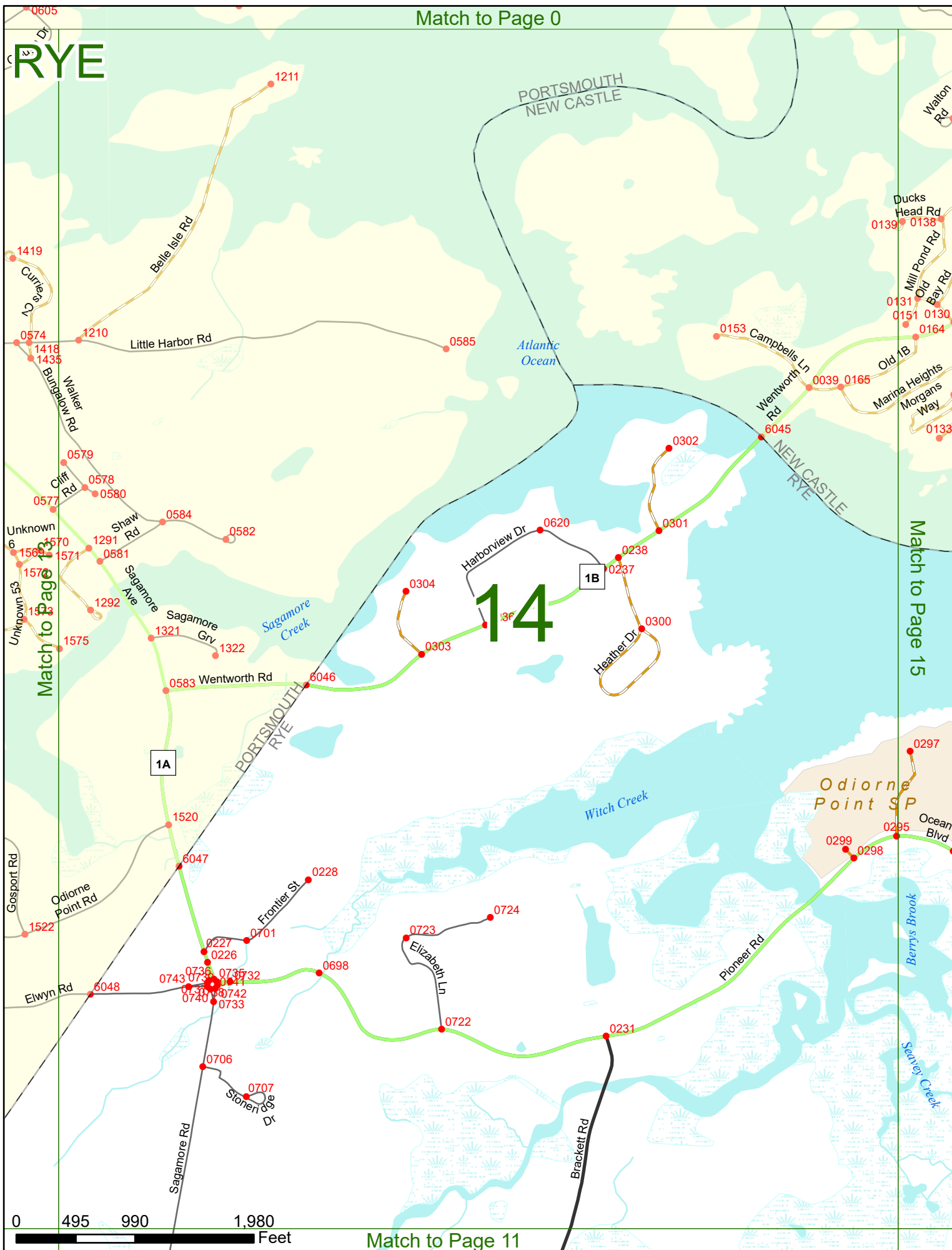
Match to Page 0

Match to Page 10



0 495 990 1,980 Feet

RYE



Match to Page 13

Match to Page 15

RYE

Match to Page 0

M A I N E

Match to Page 0

15

Atlantic Ocean

NEW CASTLE
RYE

Odiorne
Point SP

Berrys Brook
Sawney Creek

Ocean Blvd

Match to Page 14

Match to Page 12

0 495 990 1,980 Feet

