

New Hampshire
DOT
 Department of Transportation

Maps and data sets are not guaranteed to be free from errors and omissions. Data is in a constant state of update and correction by various groups and agencies. Information displayed on this map is the best available at the time of publication.

2023 Nodal Reference Bookmap

LEGEND



NHDOT will accept crash locations based on the State of NH Uniform Police Traffic Accident Report.

Crash occurred on:

Option 1 Street Address
 123 Main Street

Option 2 Route No and/or Distance from NESW Intesecting Road, Bridge,
 Street name Intersecting Street Town/County line
 Main Street 500 E Oak Street

Option 3 First Node Distance from First Node Second Node
 515 212 632

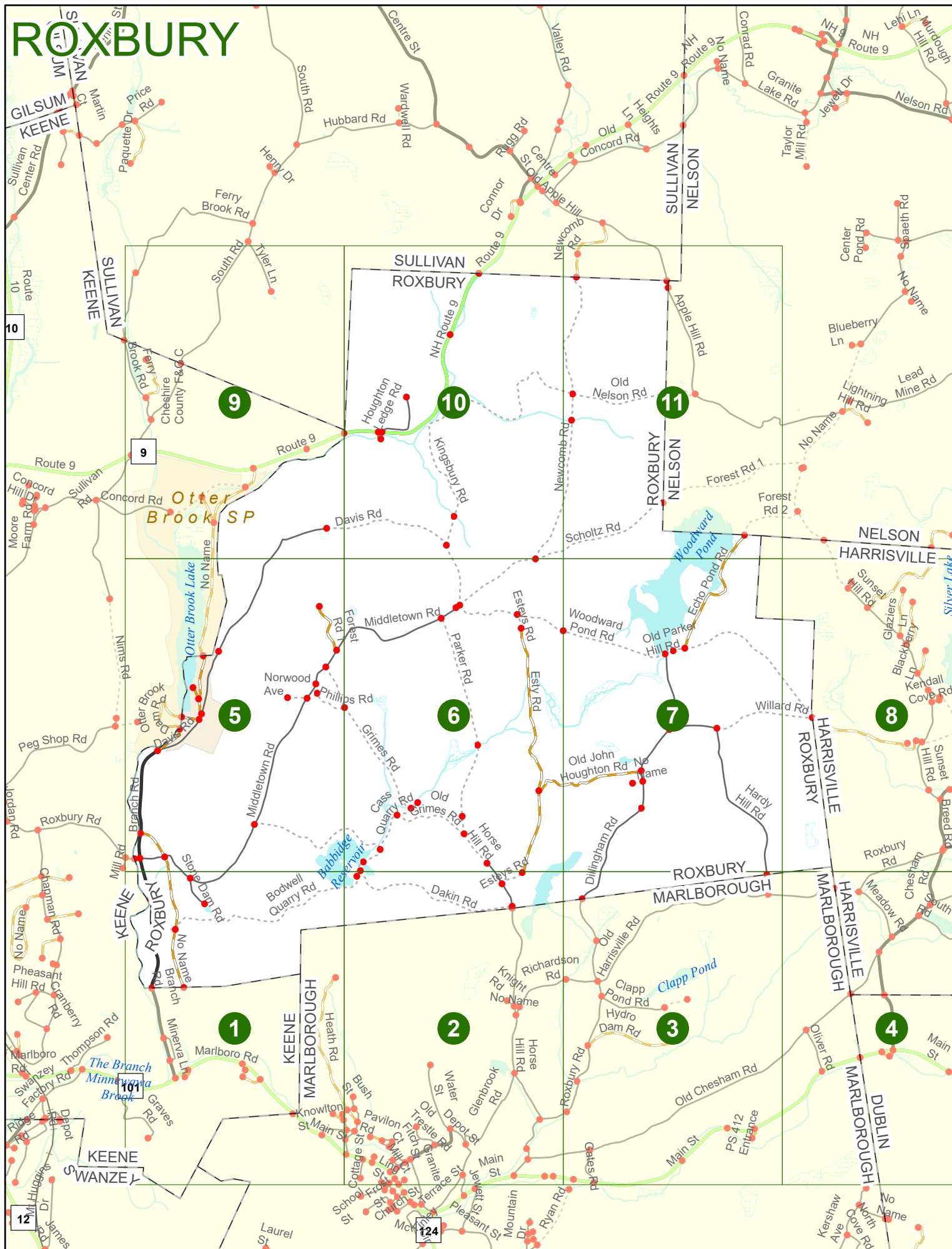
Option 4 Route No and/or Mile Marker on Interstate Only NESW Mile (Marker)
 Street name
 189S 700 feet S 36.8

Option 3 – Example

Street Name Loudon Road
First Node 803
Distance from First Node 318 Ft
Second Node 813



ROXBURY



ROXBURY

Match to Page 5

Babbidge Reservoir

Middletown Rd

Stone Dam Rd

Bodwell Quarry Rd

ROXBURY MARLBOROUGH

6074 ROXBURY KEENE 6440

1

Match to Page 2

Match to Page 0

0006

Branch Rd

0005

0003

The Branch Minnewawa Brook

Marlboro Rd

2012

2013

1859

101

1860

2011

2010

Health Rd

KEENE MARLBOROUGH

Main St

0239

0238

0306

Heritage Way

0241

0305

Knowlton St

0236

0220


Canada St

0219

Graves Rd

0012

KEENE SWANZEY



Match to Page 0

Match to Page 6

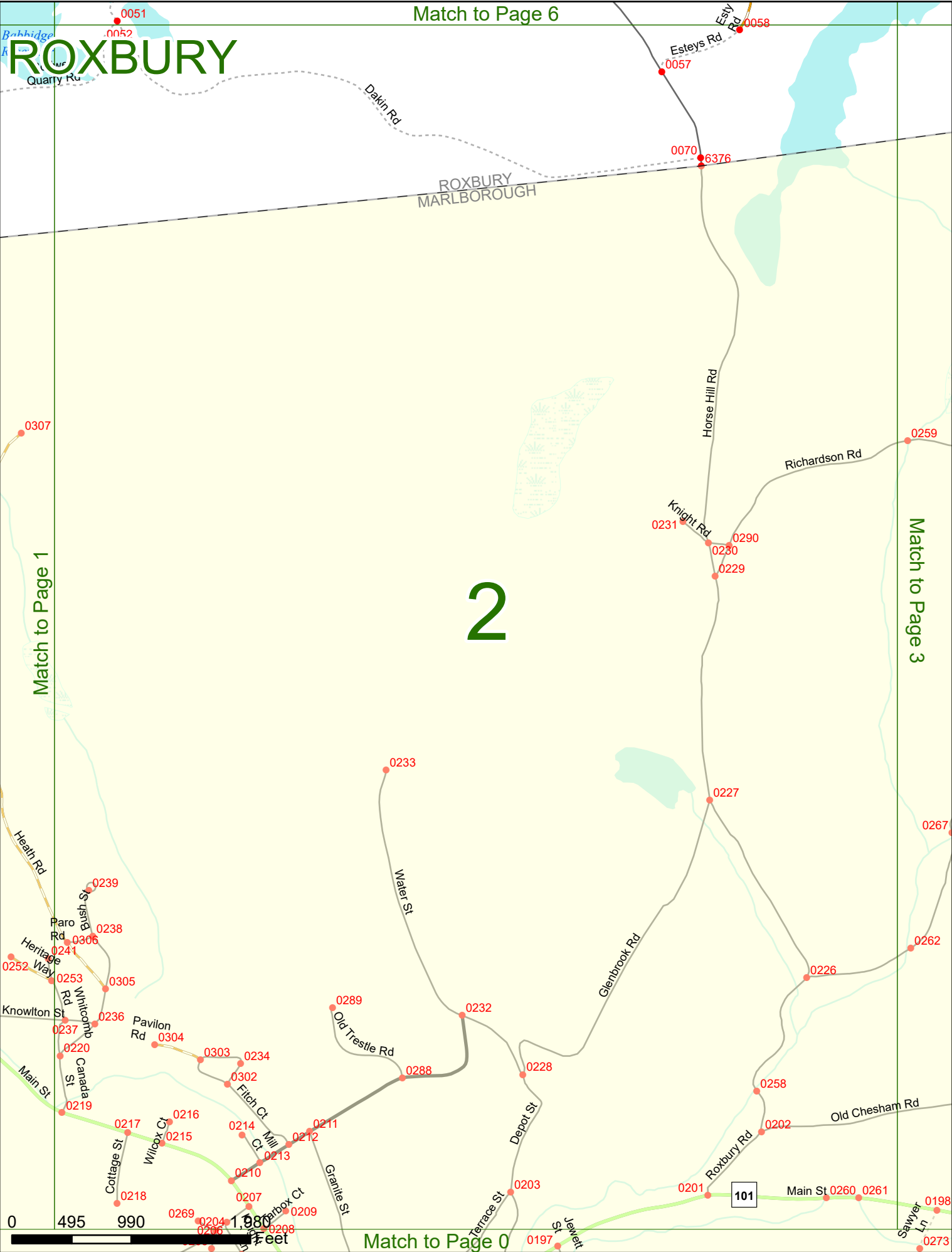
ROXBURY

ROXBURY
MARLBOROUGH

2

Match to Page 1

Match to Page 3



Match to Page 0

101

Match to Page 7

ROXBURY

ROXBURY
MARLBOROUGH

6374

Hardy Hill Rd

0242

Old Harrisville Rd

6375

Old Harrisville Rd

0257

0259

Richardson Rd

0225

0223

Clapp Pond Rd

0251

0224

3

Hydro Dam Rd

0299

0298

0267

0262

Old Chesham Rd

0264

0294

0295

0200

Gates Rd

0263

101

Main St

0261

0198

0199

0

990

1,980

Feet

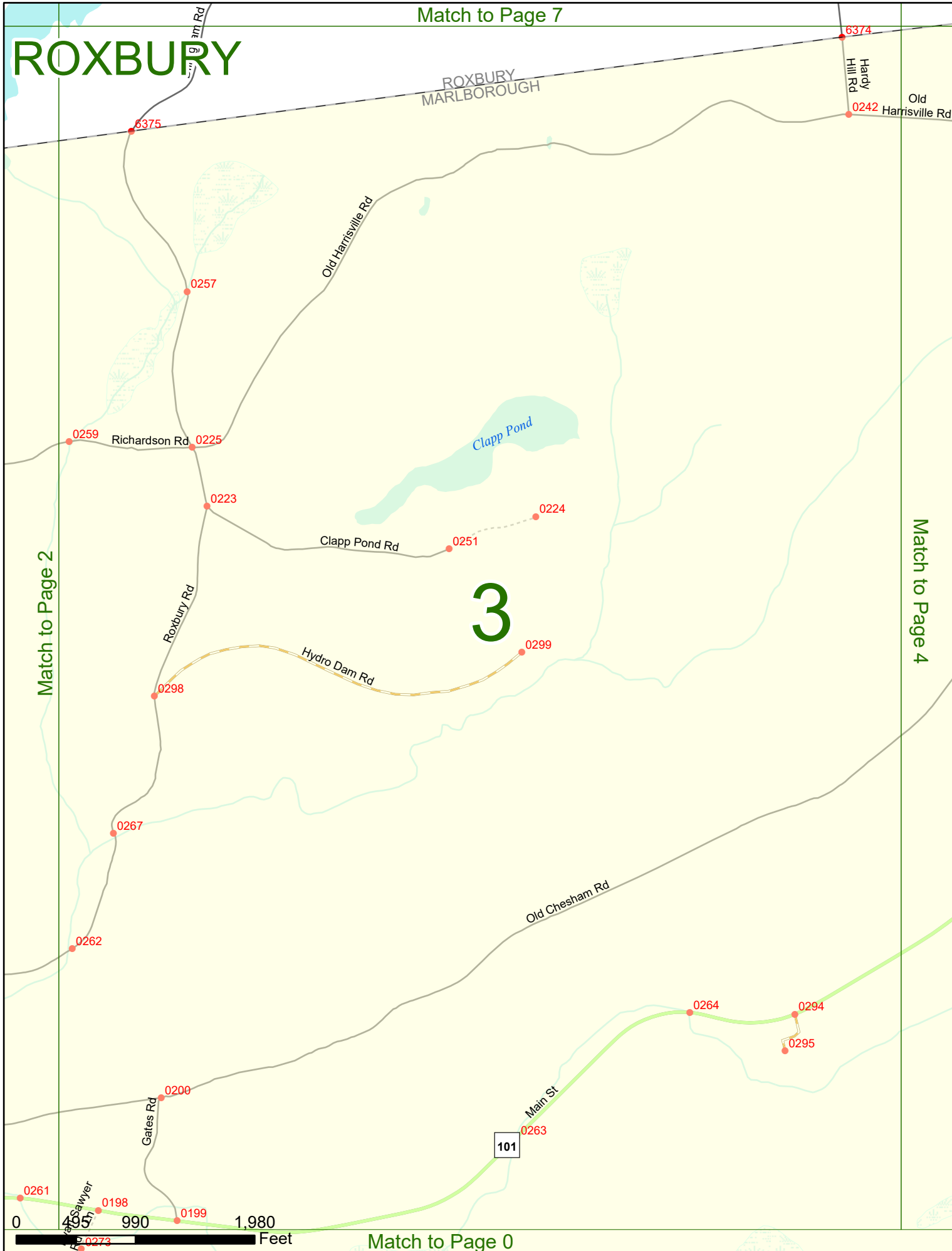
Match to Page 0

0273

0273

Match to Page 2

Match to Page 4



ROXBURY

Match to Page 8

Match to Page 3

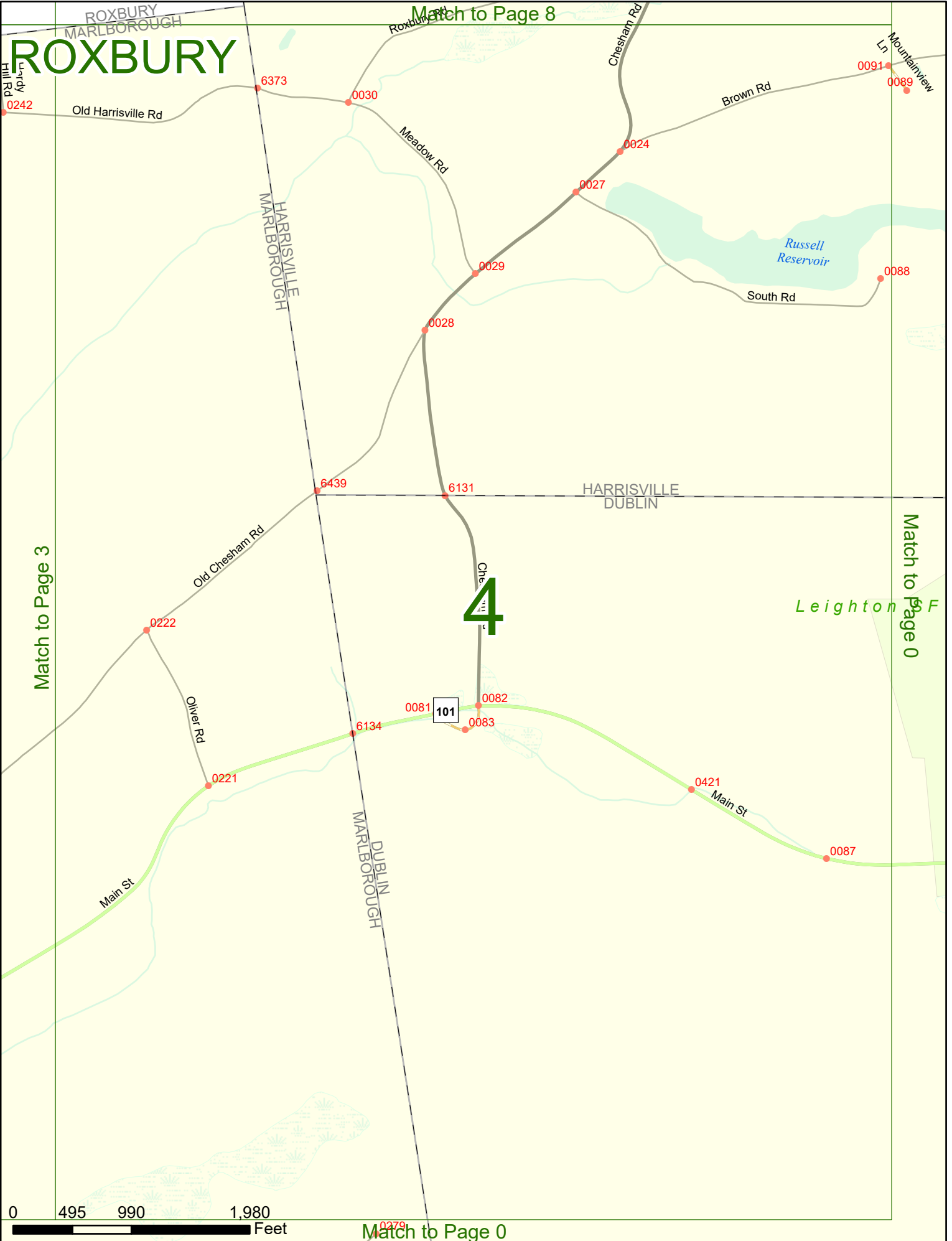
Match to Page 0

4

Leighton F

0 495 990 1,980 Feet

Match to Page 0



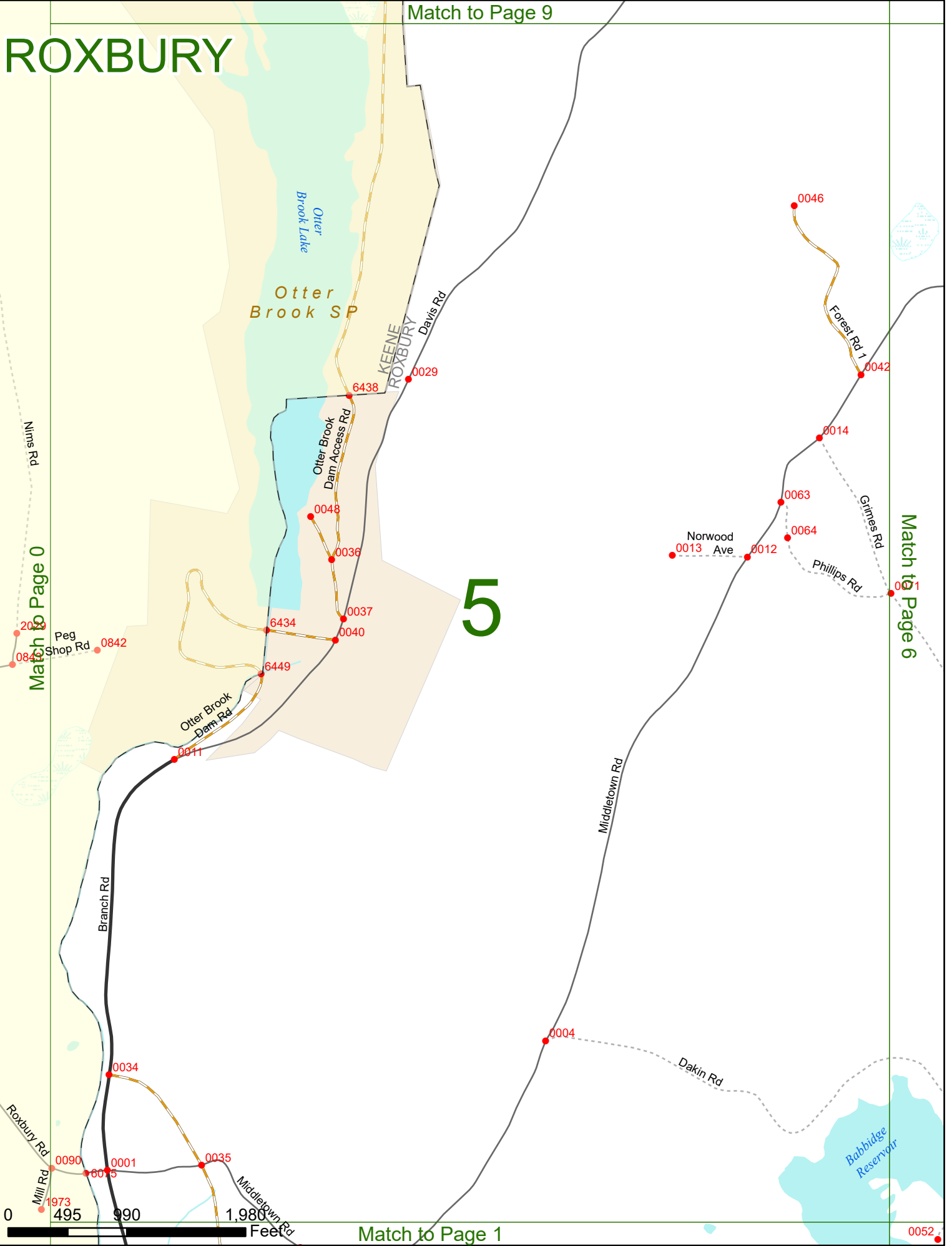
ROXBURY

Match to Page 9

5

Match to Page 0

Match to Page 6



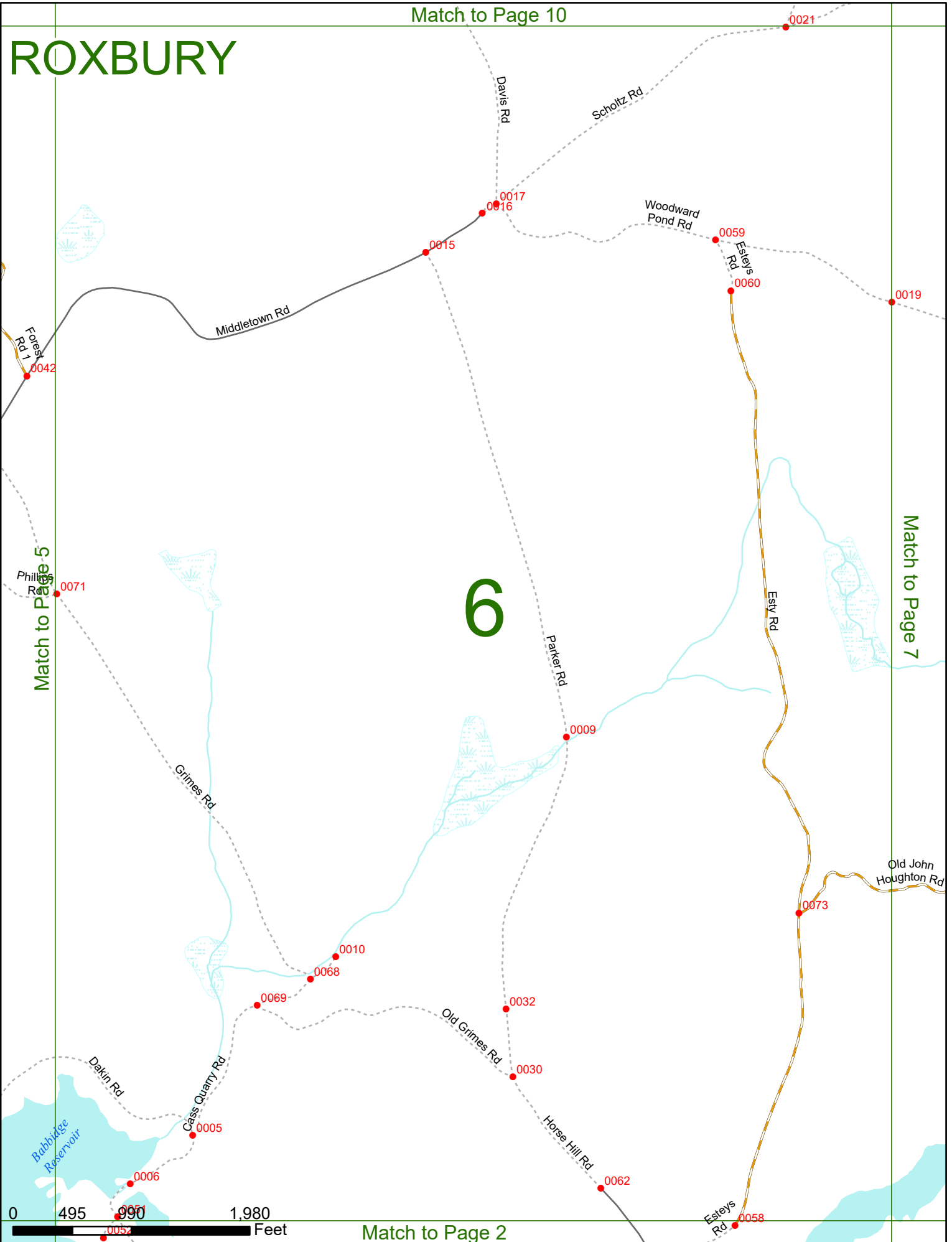
Match to Page 10

ROXBURY

6

Match to Page 7

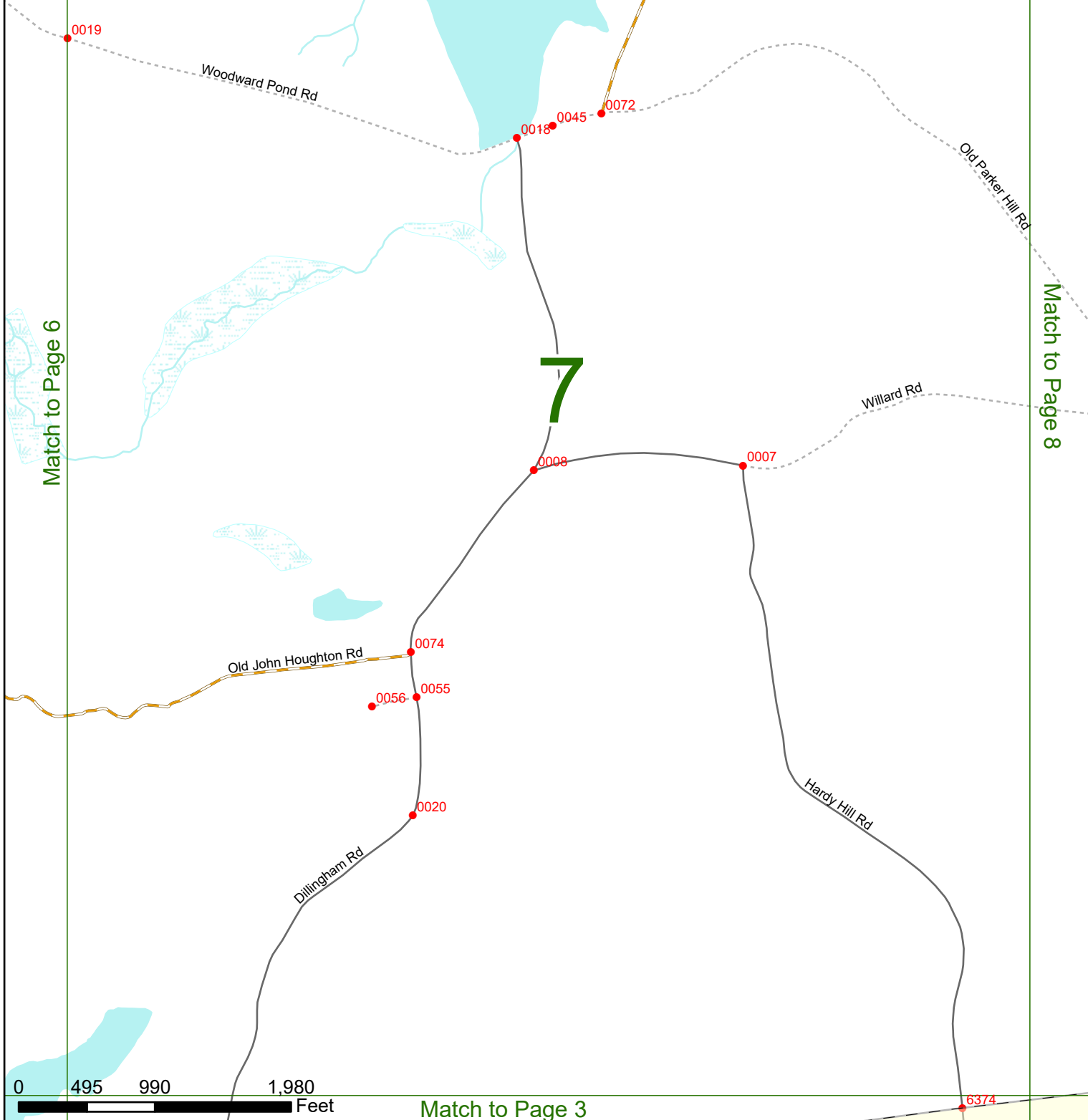
Match to Page 5



Match to Page 2

ROXBURY

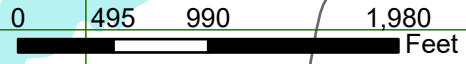
ROXBURY
HARRISVILLE



Match to Page 6

Match to Page 8

7



6374

Match to Page 0

ROXBURY

Mahtenfield Ln
0146
0145

Derby Hill Rd
0128

0127

0130

Sunset Hill Rd

Harken Hanson Ln
0129

0126

0125

Blackberry Ln
0124

Silver Lake

0040 Westside Rd

Match to Page 7

Old Parker Hill Rd

Willard Rd

6372

HARRISVILLE
ROXBURY

Monadnock Rd

8

0037
Kendall
Cove Rd
0123
0122
0221
0220

Wells Lake Rd

0036

Match to Page 0

0213

0035

Yellow Wings Rd

Sunset Hill Rd

0226

Breed Rd

0097

Cottage Ln
0098

0193

0197

0031

Chesham Pond

Chesham Rd

0025

0224

Roxbury Rd

0 495 990 1,980 Feet

Match to Page 4

ROXBURY

Match to Page 0

Match to Page 0

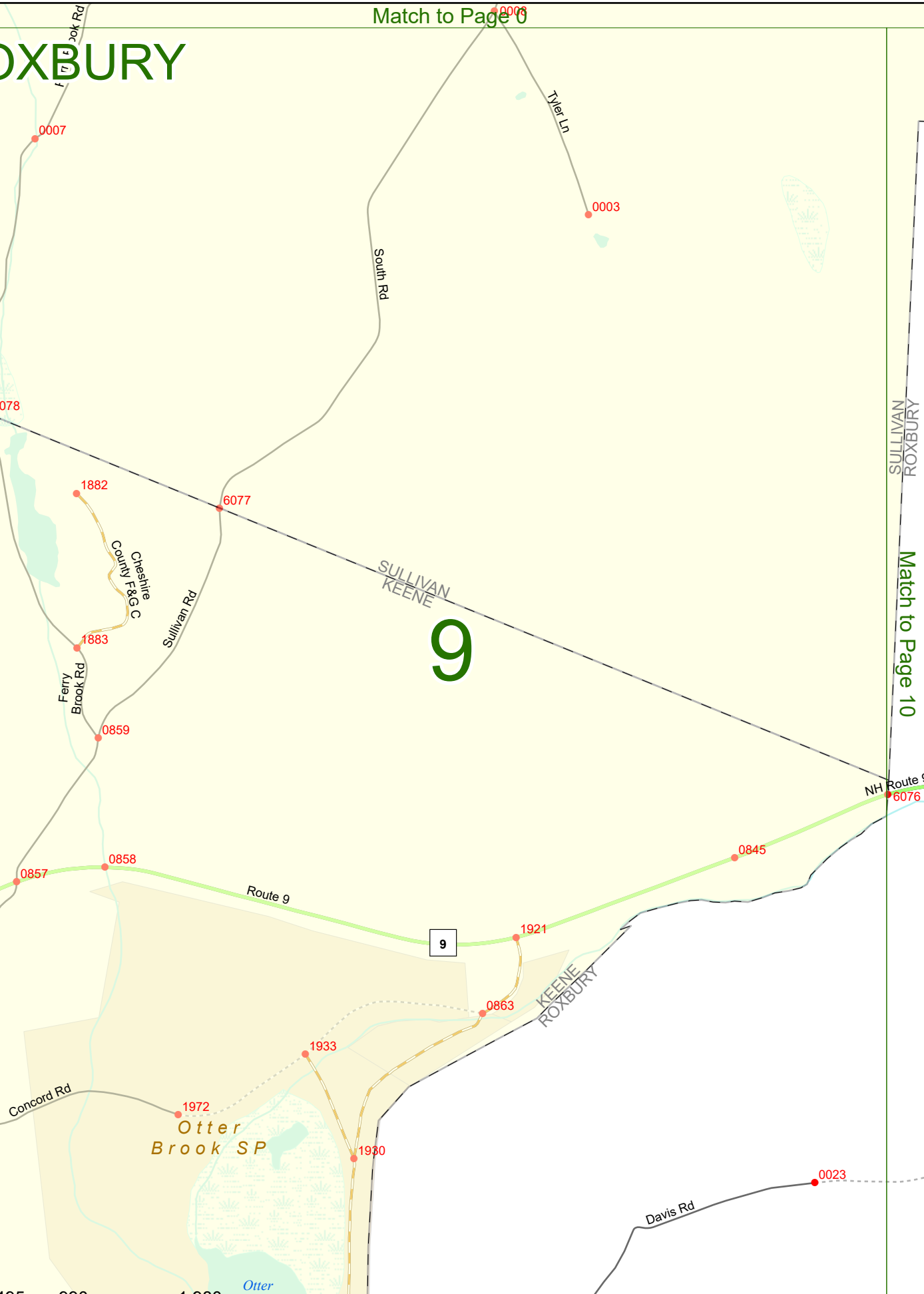
SULLIVAN
ROXBURY

Match to Page 10

SULLIVAN
KEENE

9

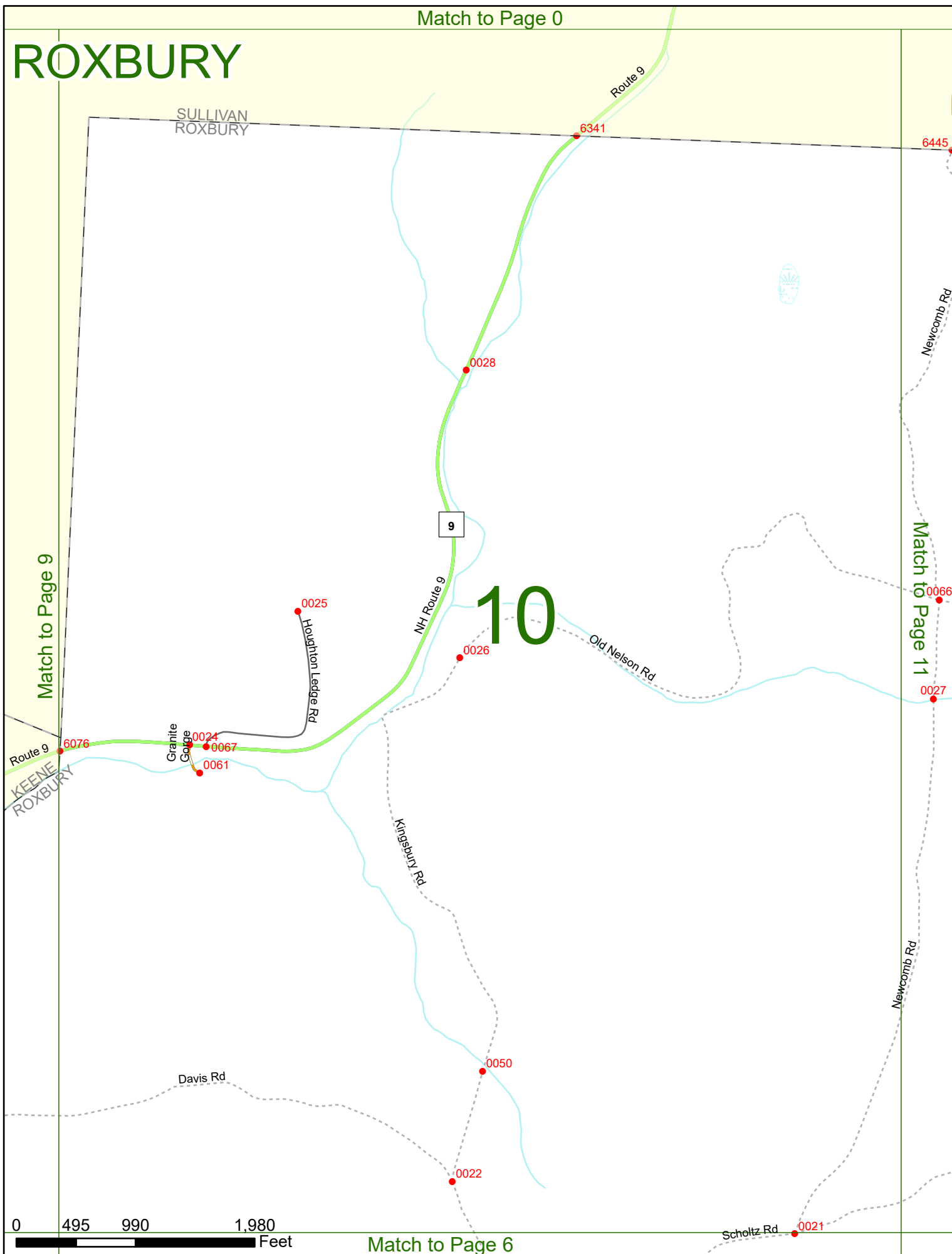
NH Route 9



0 495 990 1,980 Feet

Match to Page 5

ROXBURY



0 495 990 1,980 Feet

ROXBURY

Match to Page 0

Newcomb Rd

6445

SULLIVAN
ROXBURY

Apple Hill Rd

6421

6089

SULLIVAN
NELSON

Match to Page 10

0066

Old Nelson Rd

6090

11

0017

Match to Page 0

Apple Hill Rd

Newcomb Rd

0027

ROXBURY
NELSON

Forest Rd 1

6386

Scholtz Rd

Forest Rd 2

6091

Woodward Pond

Echo Pond Rd

ROXBURY
HARRISVILLE

NELSON
HARRISVILLE



Match to Page 7