



Maps and data sets are not guaranteed to be free from errors and omissions. Data is in a constant state of update and correction by various groups and agencies. Information displayed on this map is the best available at the time of publication.

2023 Nodal Reference Bookmap

LEGEND



NHDOT will accept crash locations based on the State of NH Uniform Police Traffic Accident Report.

Crash occurred on:

Option 1 Street Address
 123 Main Street

Option 2 Route No and/or Distance from NESW Intesecting Road, Bridge,
 Street name Intersecting Street Town/County line
 Main Street 500 E Oak Street

Option 3 First Node Distance from First Node Second Node
 515 212 632

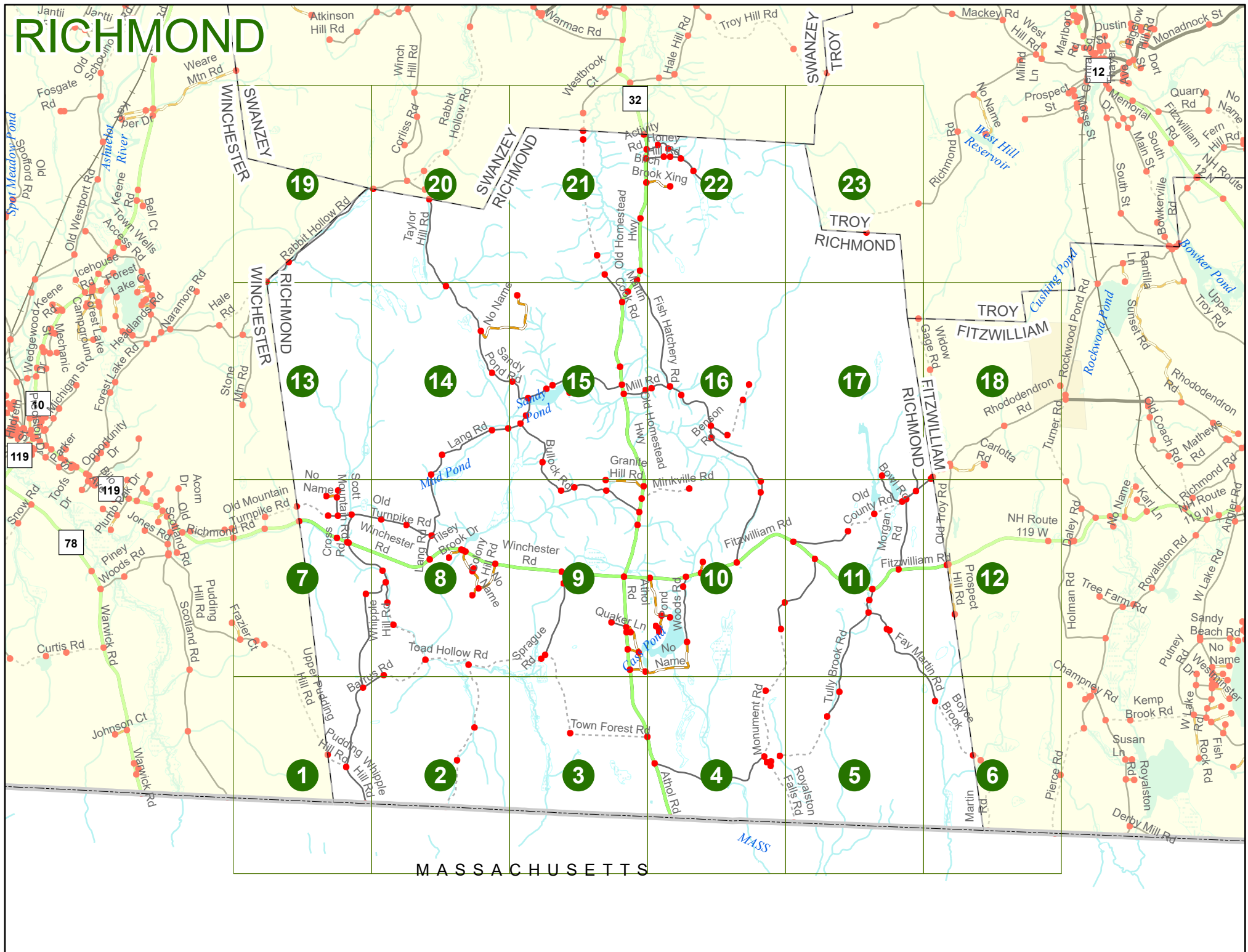
Option 4 Route No and/or Mile Marker on Interstate Only NESW Mile (Marker)
 Street name
 189S 700 feet S 36.8

Option 3 – Example

Street Name Loudon Road
First Node 803
Distance from First Node 318 Ft
Second Node 813



RICHMOND



Match to Page 7

RICHMOND

Match to Page 0

Match to Page 2

1

RICHMOND
WINCHESTER

Upper Pudding Hill Rd

Pudding Hill Rd

Whipple Hill Rd

Barrus Rd

Scotland Rd
8385

0005

6034

0004

8769

MASSACHUSETTS

0 495 990 1,980 Feet

Match to Page 0

RICHMOND

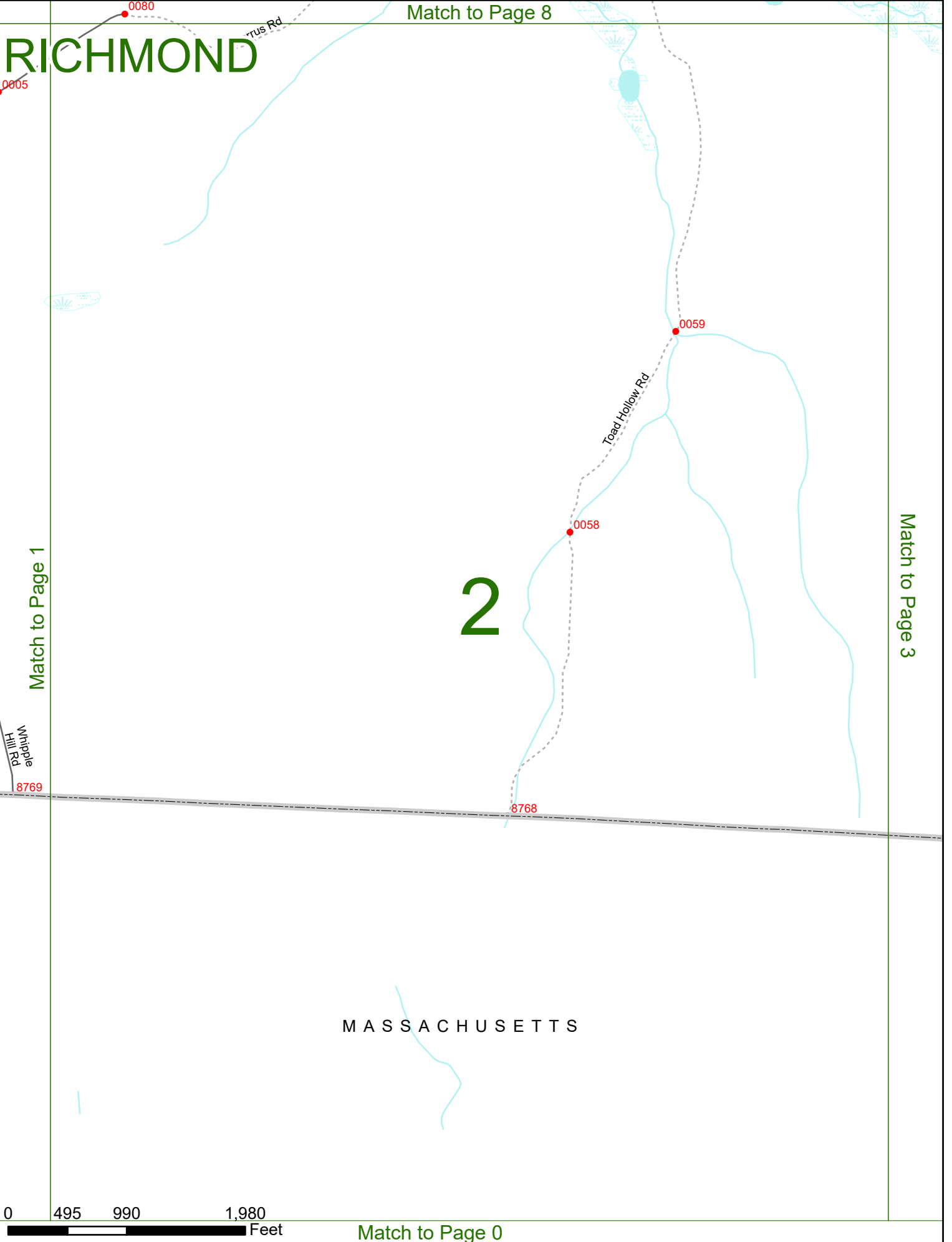
Match to Page 8

2

Match to Page 3

Match to Page 1

MASSACHUSETTS



0 495 990 1,980 Feet

Match to Page 0

Match to Page 9

RICHMOND

Match to Page 2

0057 Town Forest Rd

Abol Rd

32

0056

Match to Page 4

0001

3

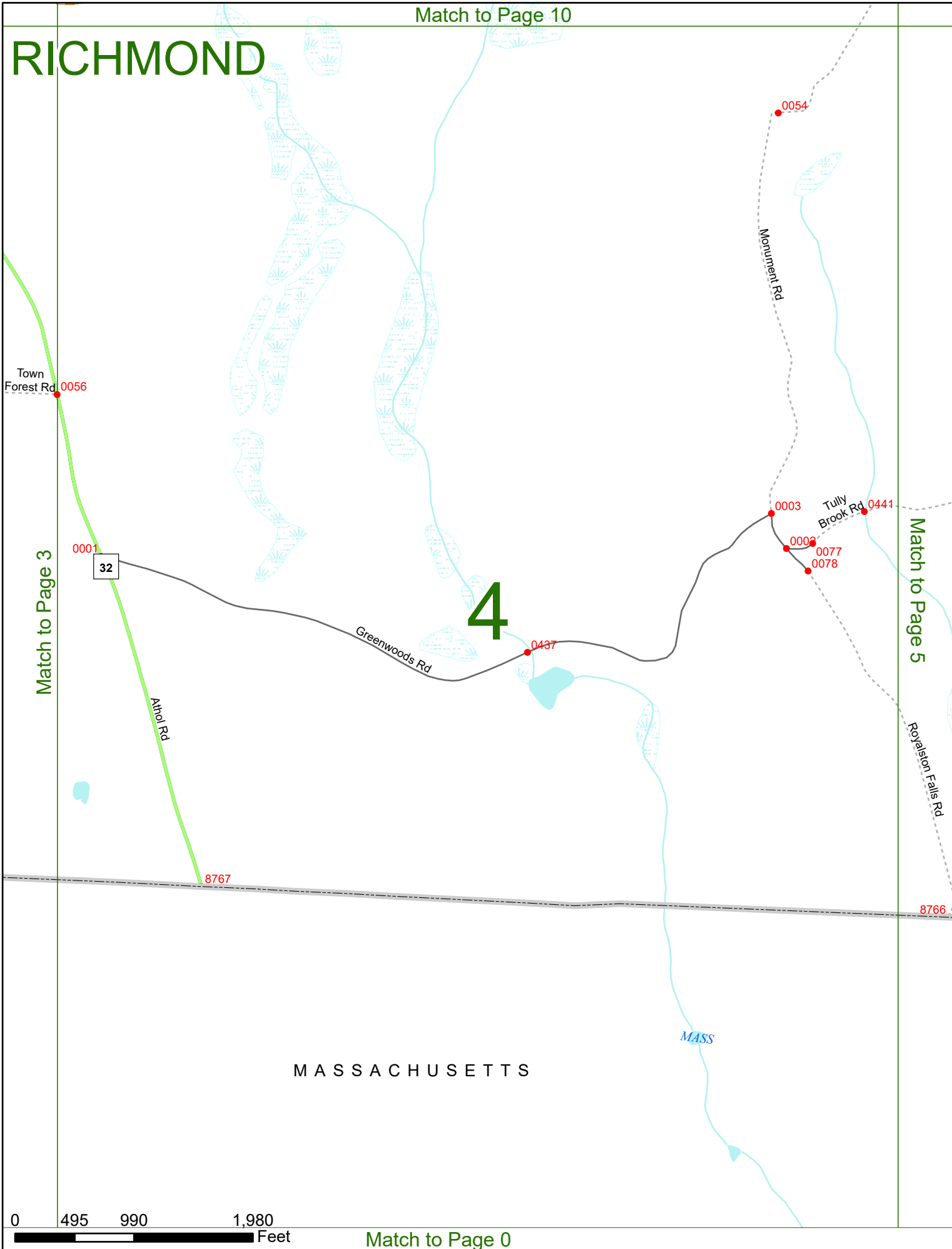
MASSACHUSETTS

0 495 990 1,980 Feet

Match to Page 0



RICHMOND



Match to Page 3

Match to Page 5

Greenwoods Rd

Monument Rd

Tully Brook Rd


Royalston Falls Rd

Alton Rd

4

MASSACHUSETTS

MASS



RICHMOND

Match to Page 11

Fel
Marlin Rd



0086

0053

Tully Brook Rd

0441

Match to Page 4

5

Match to Page 6

Boykston Falls Rd

8766

MASSACHUSETTS

0 495 990 1,980 Feet

Match to Page 0

Match to Page 12

RICHMOND

Ten Martin Rd

0051

Boyce Brook

FITZWILLIAM
RICHMOND

6110

0529

6

Martin Rd

8453

Pierce Rd

8452

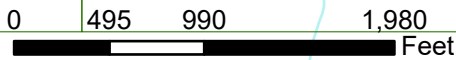
0021

0008

Match to Page 0

Match to Page 5

M A S S A C H U S E T T S



Match to Page 0

Match to Page 13

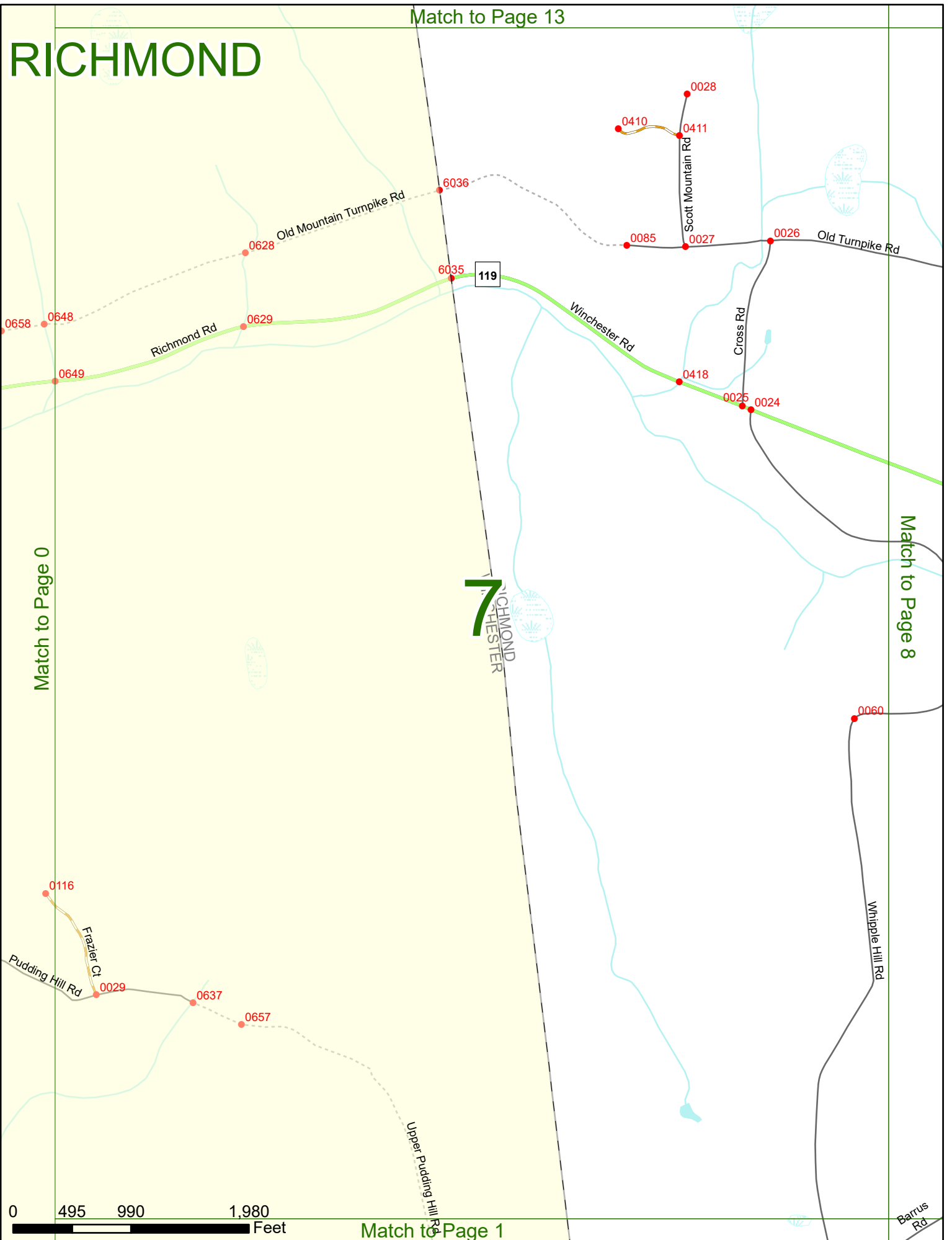
RICHMOND

Match to Page 0

Match to Page 8

7

RICHMOND
CHESTER



0 495 990 1,980 Feet

Match to Page 1

RICHMOND

Match to Page 14

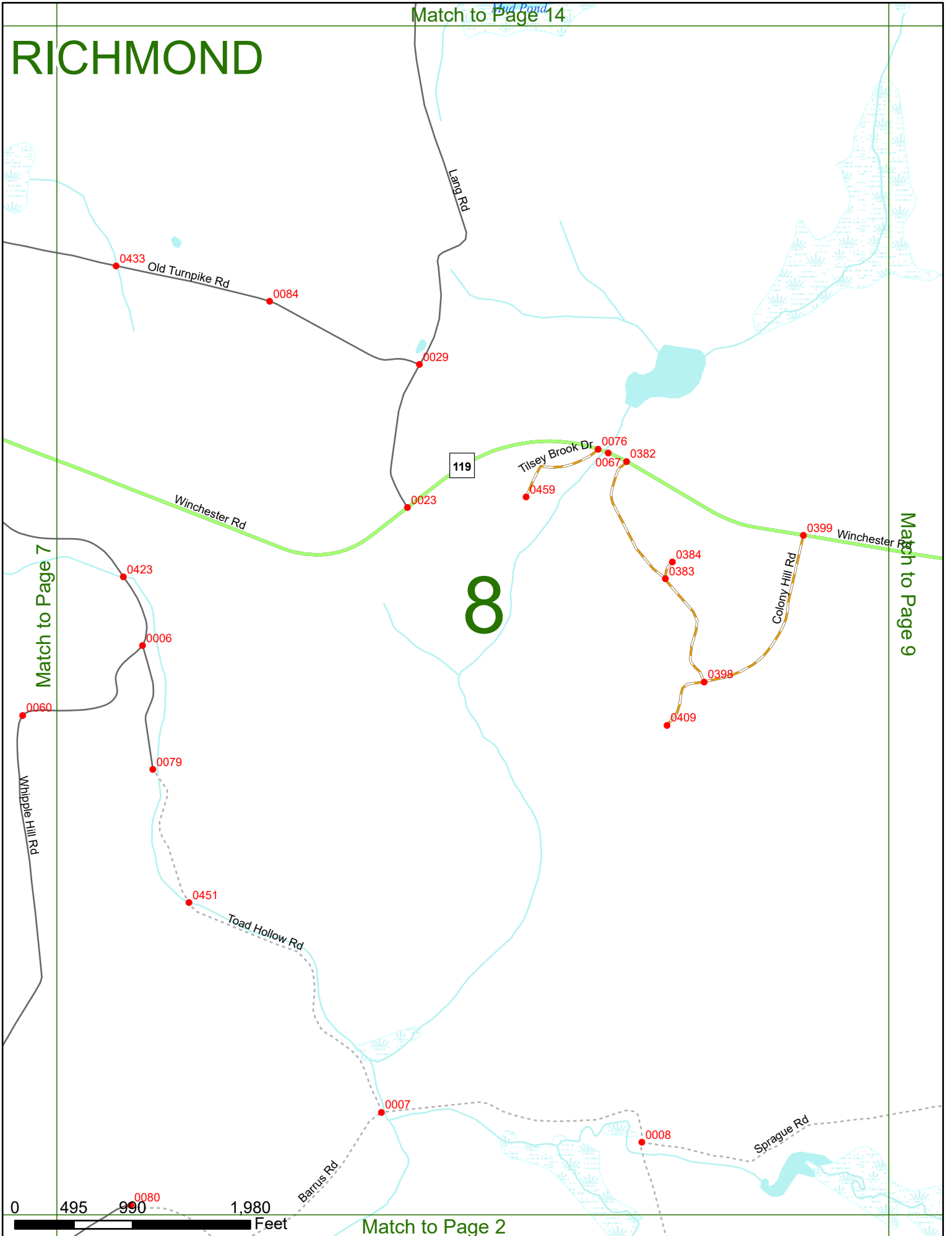
Match to Page 7

Match to Page 9

0 495 990 1,980 Feet

Match to Page 2

8



RICHMOND

Match to Page 15

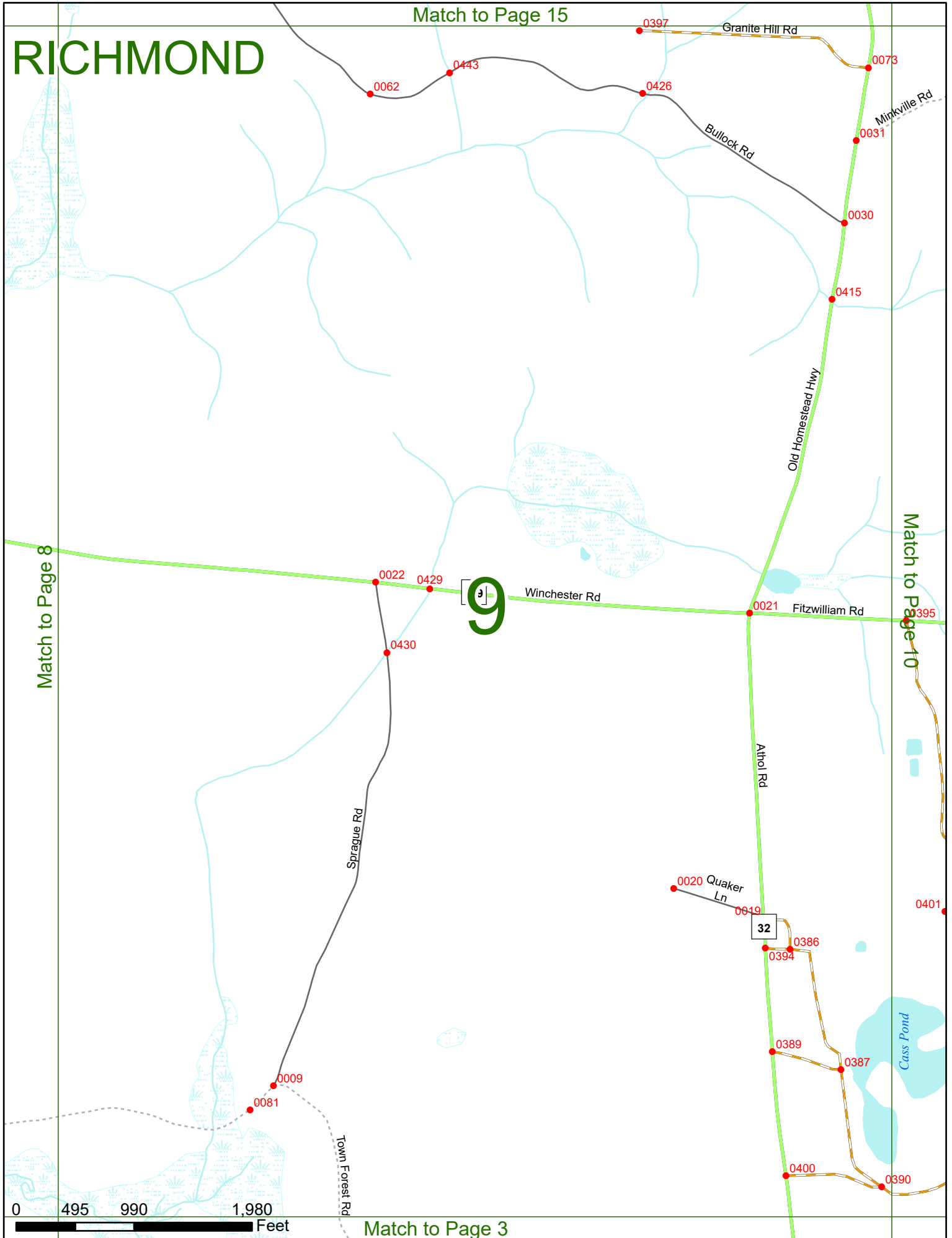

Match to Page 8

Match to Page 10

Match to Page 3

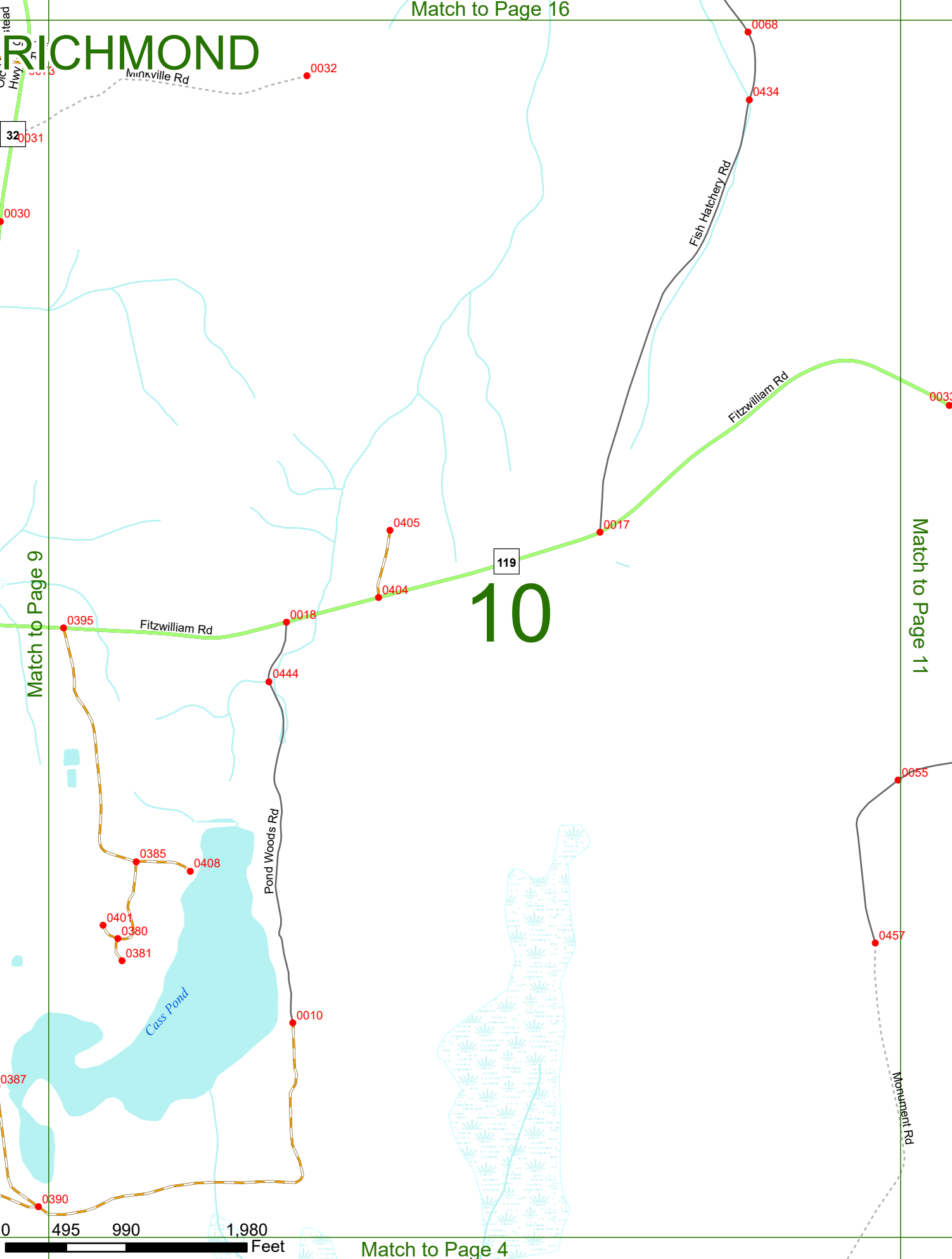
9

32



Match to Page 16

RICHMOND



32

119

10

Match to Page 9

Match to Page 11

0 495 990 1,980 Feet

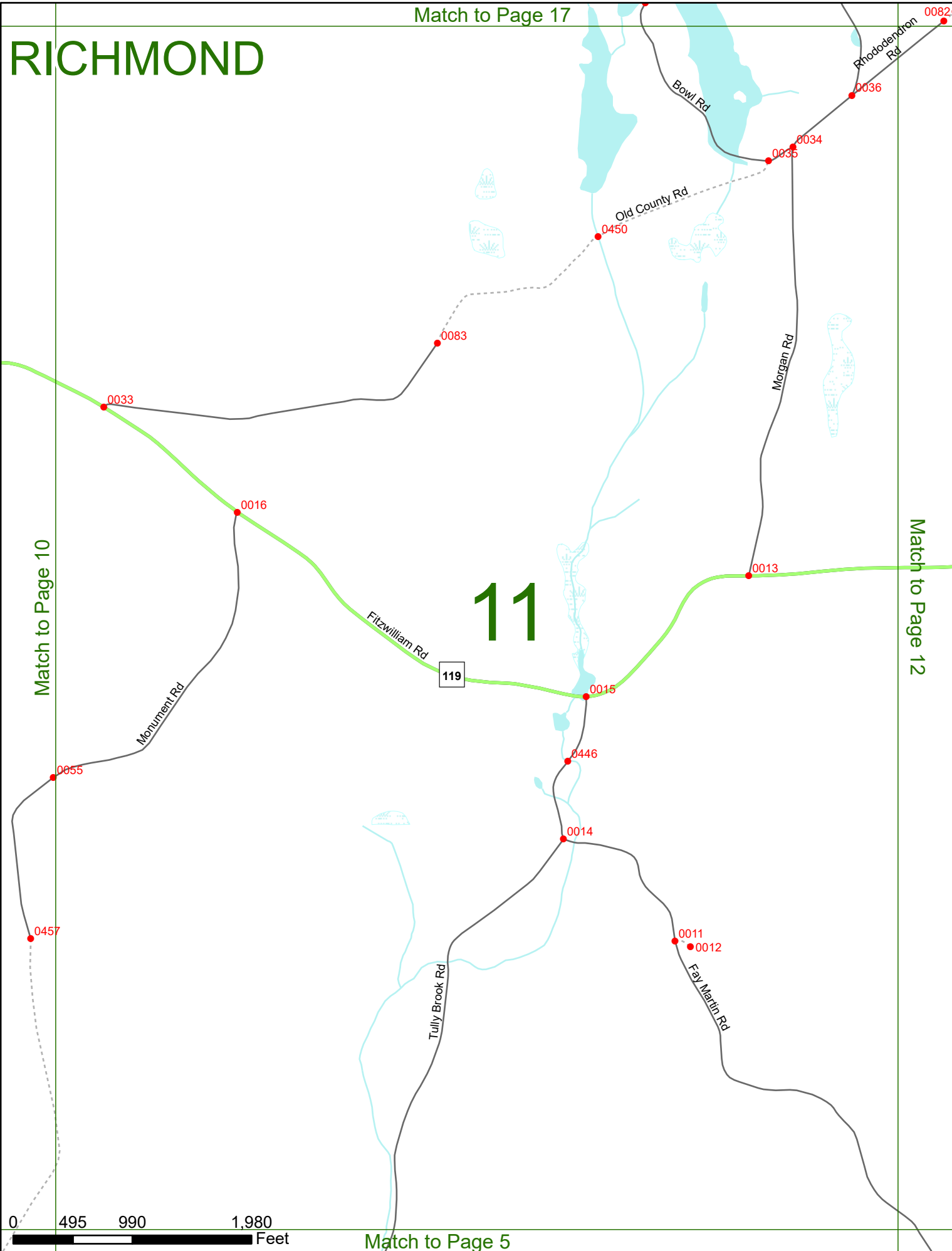
Match to Page 4

Match to Page 17

RICHMOND

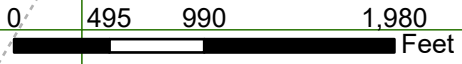
Match to Page 12

Match to Page 10



11

119



Match to Page 5

Match to Page 18

RICHMOND

0465

Tunnel Rd

008 6109

0036

Old Troy Rd

NH Route 119 W

119

0524

Match to Page 11

Fitzwilliam Rd

6450 0552

FITZWILLIAM
RICHMOND

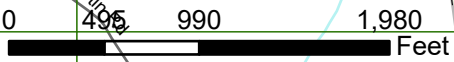
Prospect Hill Rd

Match to Page 0

Holman Rd

12

0489



Match to Page 6

Match to Page 19

RICHMOND

0037

0132

0131

0613

0130

Hale Rd

Rabbit Hollow Rd


Stone Mtn Rd

RICHMOND
WINCHESTER

13

Match to Page 0

Match to Page 14



Match to Page 7

RICHMOND

Match to Page 20

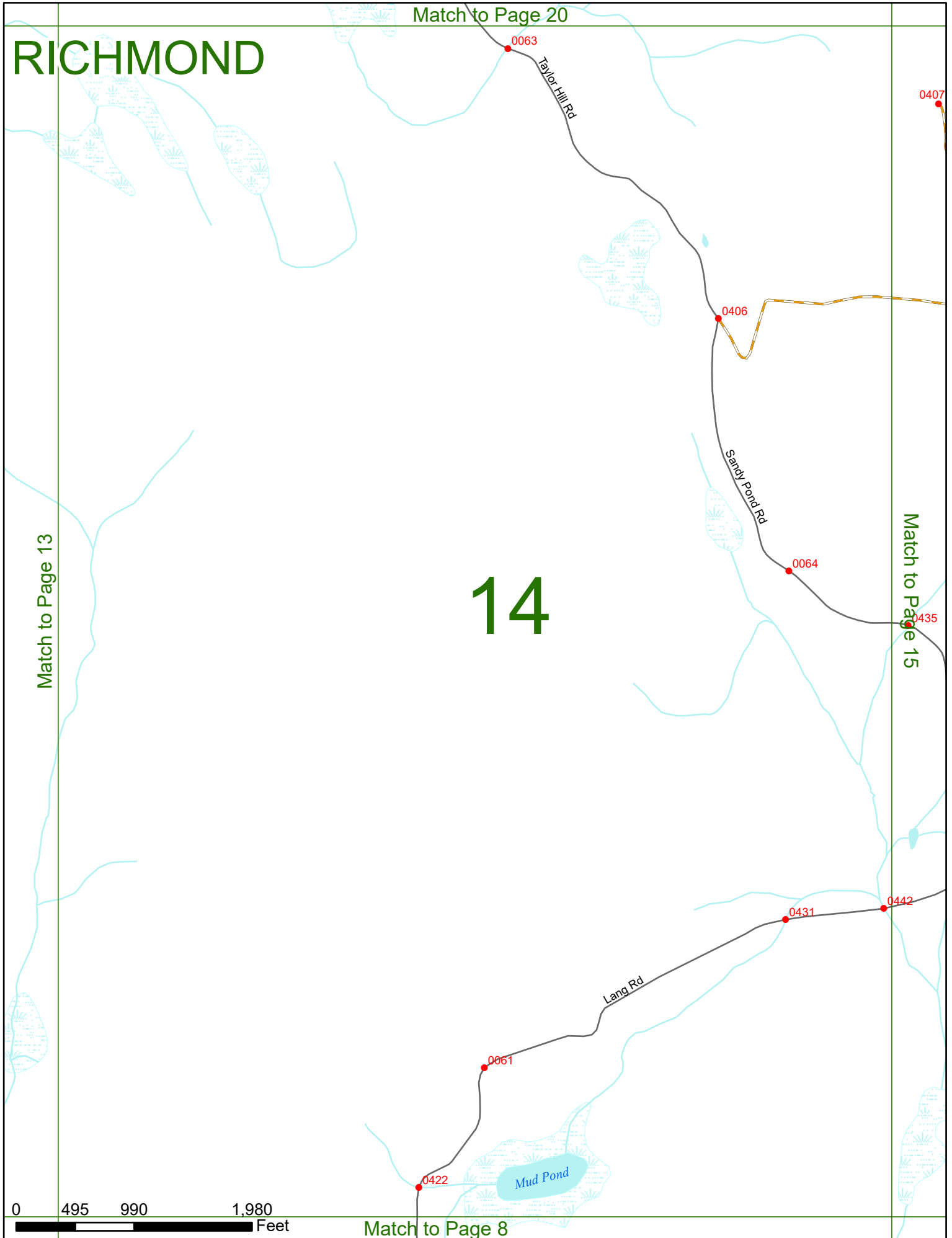
14

Match to Page 13

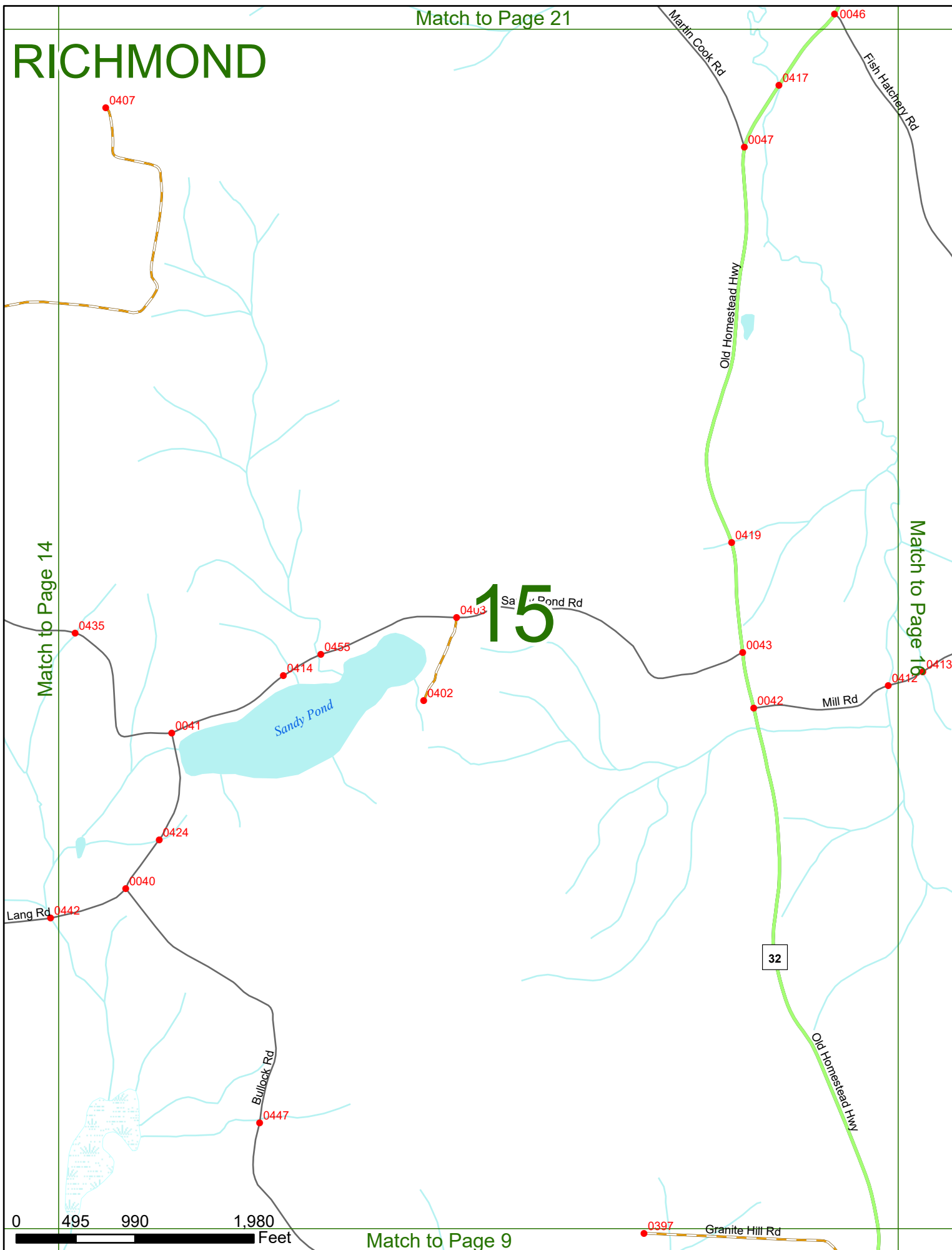
Match to Page 15

0 495 990 1,980 Feet

Match to Page 8



RICHMOND



Match to Page 14

Match to Page 16

15

0 495 990 1,980 Feet

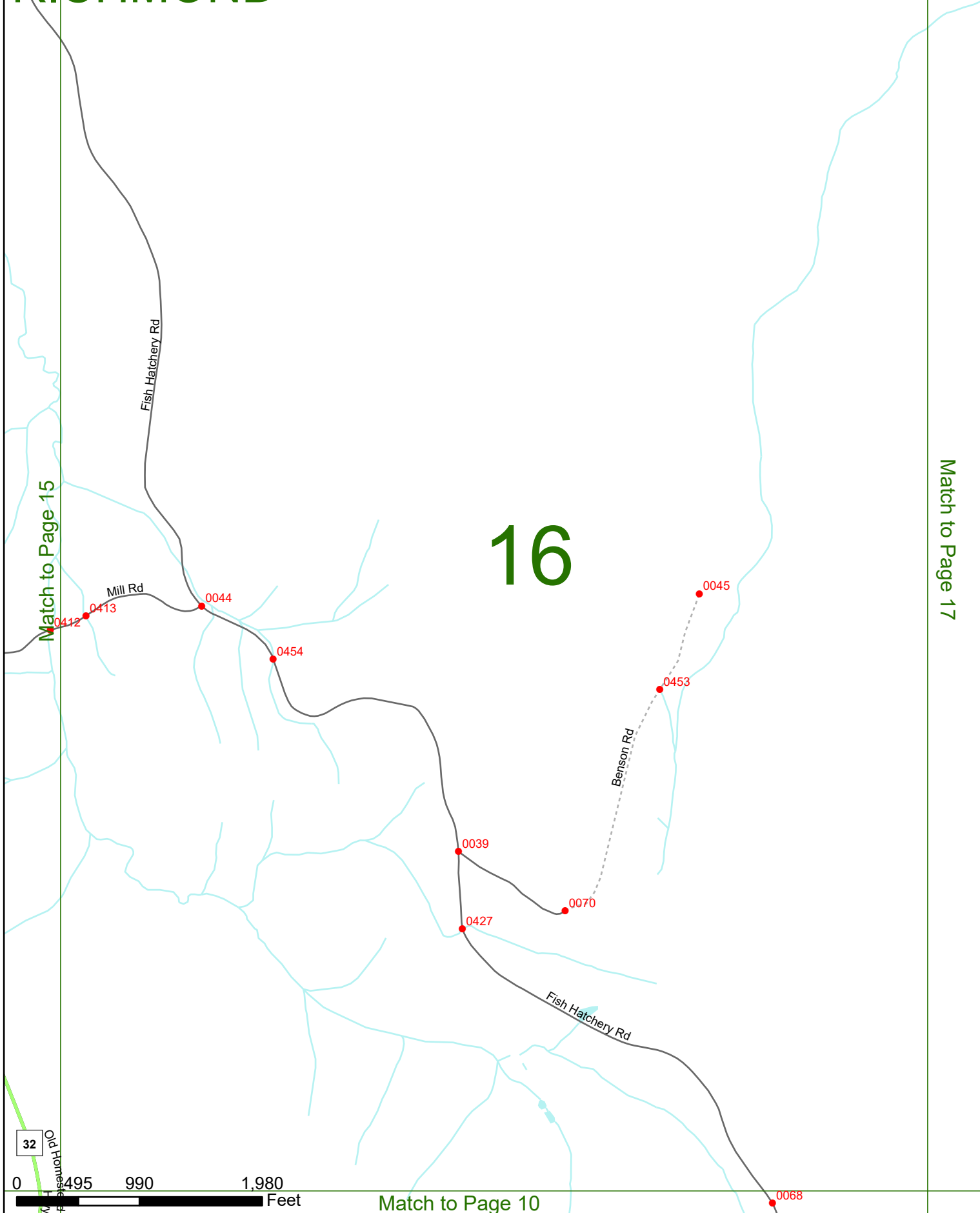
Match to Page 9

RICHMOND

16

Match to Page 17

Match to Page 15



32
 Old Homestead
 0 495 990 1,980
 Feet

Match to Page 10

RICHMOND

Match to Page 16

17

TROY
RICHMOND

TROY 6108
FITZWILLIAM

Wilcox Gage Rd

Match to Page 18

FITZWILLIAM
RICHMOND

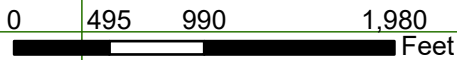
0038

Morgan Rd

0037

Bow Rd

0082



RICHMOND

Cushing Pond

TROY
FITZWILLIAM

Rhododendron SP

18

Match to Page 17

Match to Page 0

FITZWILLIAM
RICHMOND

Widow Gage Rd

0144

Rhododendron Sp
Rockwood Pond Rd

0143

0147

Rhododendron Rd

0146

Turner Rd

Ed. Troy Rd

Carlotta Rd

0064

0063

0521

0414

0466

06109

495

06190

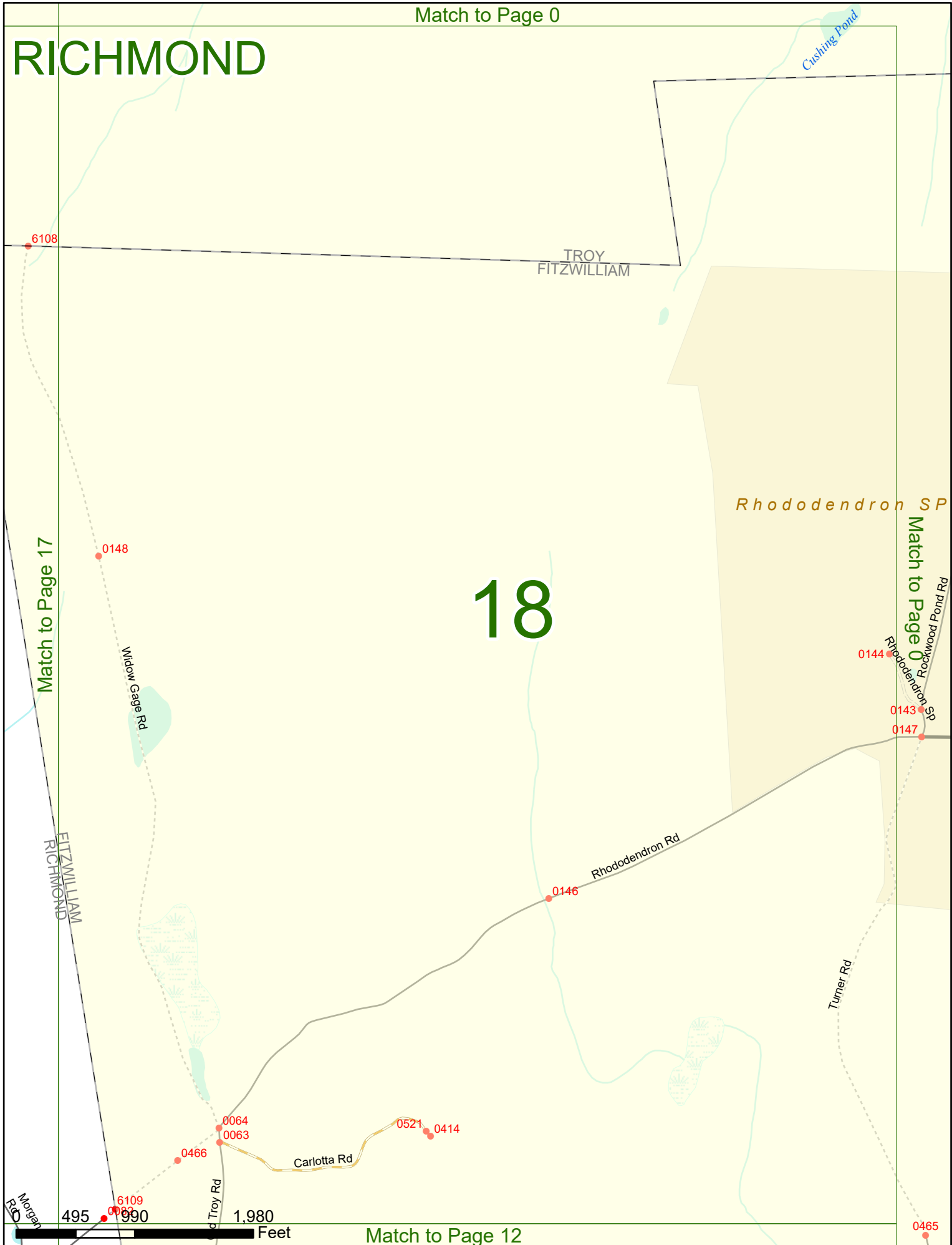
1,980

Feet

Match to Page 12

0465

Morgan Rd



Match to Page 0

RICHMOND

Match to Page 0

SWANZEY
WINCHESTER

19

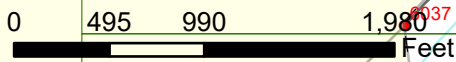
Match to Page 20

8405

WINCHESTER
RICHMOND

Rabbit Hollow Rd

0416



Match to Page 13

Match to Page 0

RICHMOND

20

Match to Page 21

Match to Page 19

Corliss Rd

Rabbit Hollow Rd

Winch Hill Rd

Taylor Hill Rd

SWANZEY
RICHMOND

0370

0005

0006

0262

0374

0004

6405

0372

6404

6063

0 495 990 1,980 Feet

Match to Page 14

Match to Page 0

RICHMOND

Match to Page 20

21

Match to Page 22

SWANZEY
RICHMOND

Westbrook Ct

Old Homestead Hwy

0273

0001

6403

6402

0448

Activity Rd
0050

Honey Hill Rd

0071

0392

Birch Brook Xing

Martin Cook Rd

Old Homestead Hwy

32

0069

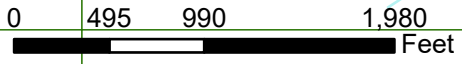
0425

0048

0440

0046

Fish Hatchery Rd



Match to Page 15

RICHMOND

Old Homestead Hwy

6402

SWANZEY
RICHMOND

0421

0439

0050

Honey Hill Rd

0420

0438

0072

0071

0452

Activity Rd

0049

22

Birch Brook Xing

0392

0393

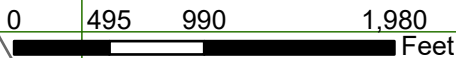
Match to Page 21

Match to Page 23

0069

Old Homestead Hwy

0440



Match to Page 0

RICHMOND

SWANZEY
TROY

SWANZEY
RICHMOND

23

Match to Page 22

Match to Page 0

Richmond Rd

0084

TROY
RICHMOND

6388

0 495 990 1,980 Feet

Match to Page 17