



Maps and data sets are not guaranteed to be free from errors and omissions. Data is in a constant state of update and correction by various groups and agencies. Information displayed on this map is the best available at the time of publication.

2023 Nodal Reference Bookmap

LEGEND



NHDOT will accept crash locations based on the State of NH Uniform Police Traffic Accident Report.

Crash occurred on:

Option 1 Street Address
 123 Main Street

Option 2 Route No and/or Distance from NESW Intesecting Road, Bridge,
 Street name Intersecting Street Town/County line
 Main Street 500 E Oak Street

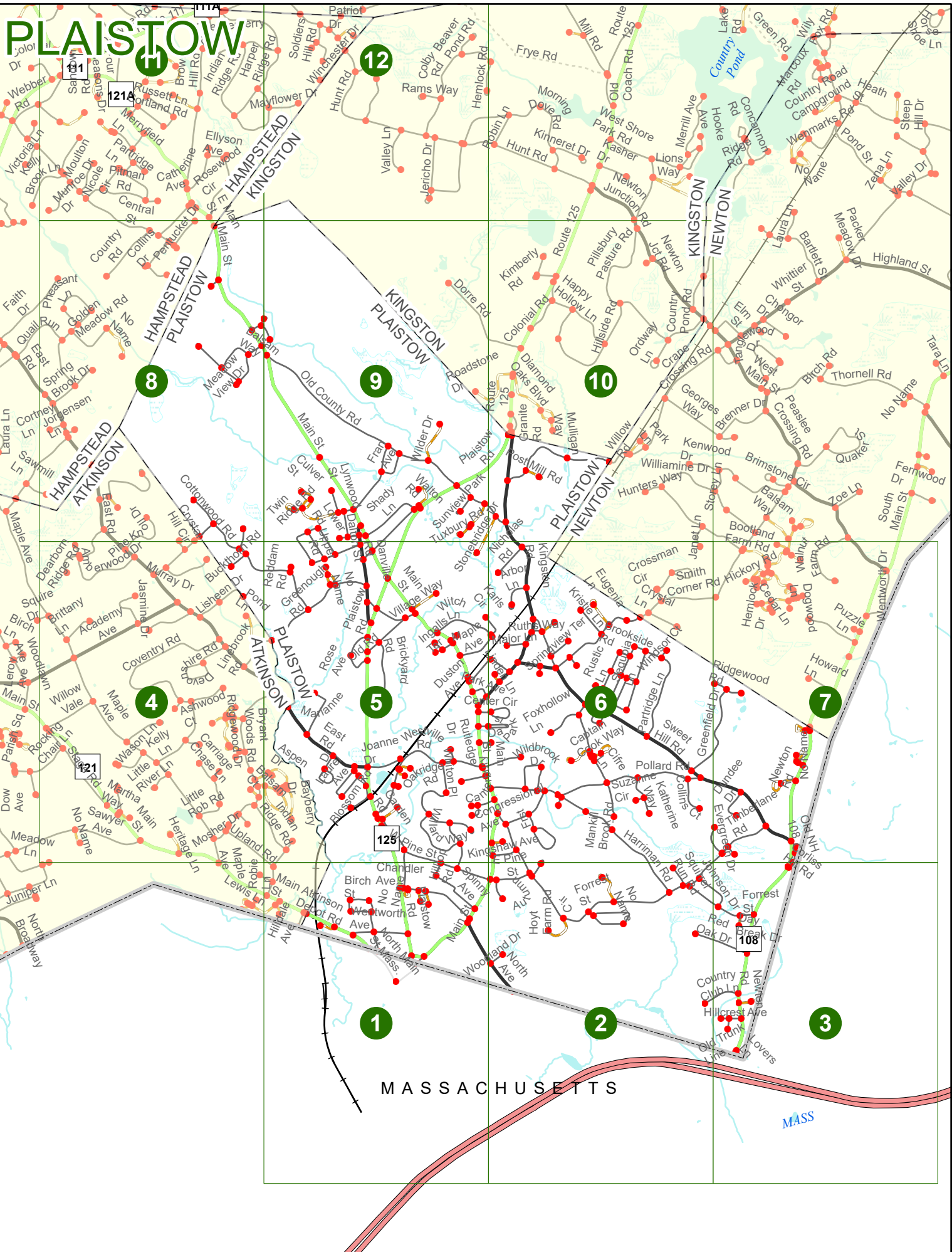
Option 3 First Node Distance from First Node Second Node
 515 212 632

Option 4 Route No and/or Mile Marker on Interstate Only NESW Mile (Marker)
 Street name
 189S 700 feet S 36.8

Option 3 – Example

Street Name Loudon Road
First Node 803
Distance from First Node 318 Ft
Second Node 813





PLAISTOW

Match to Page 5

Match to Page 0

Match to Page 2

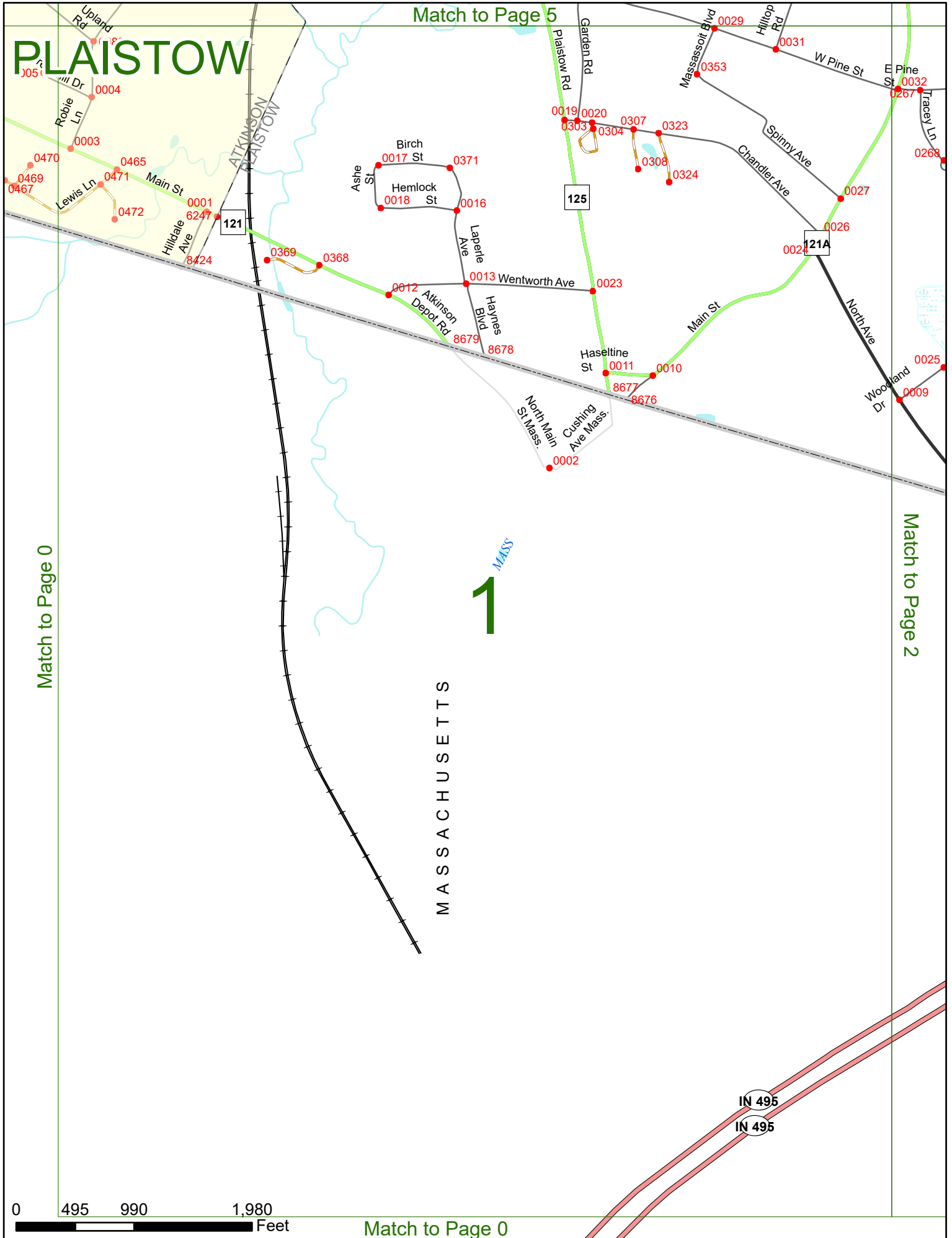
1

MASSACHUSETTS

MASS

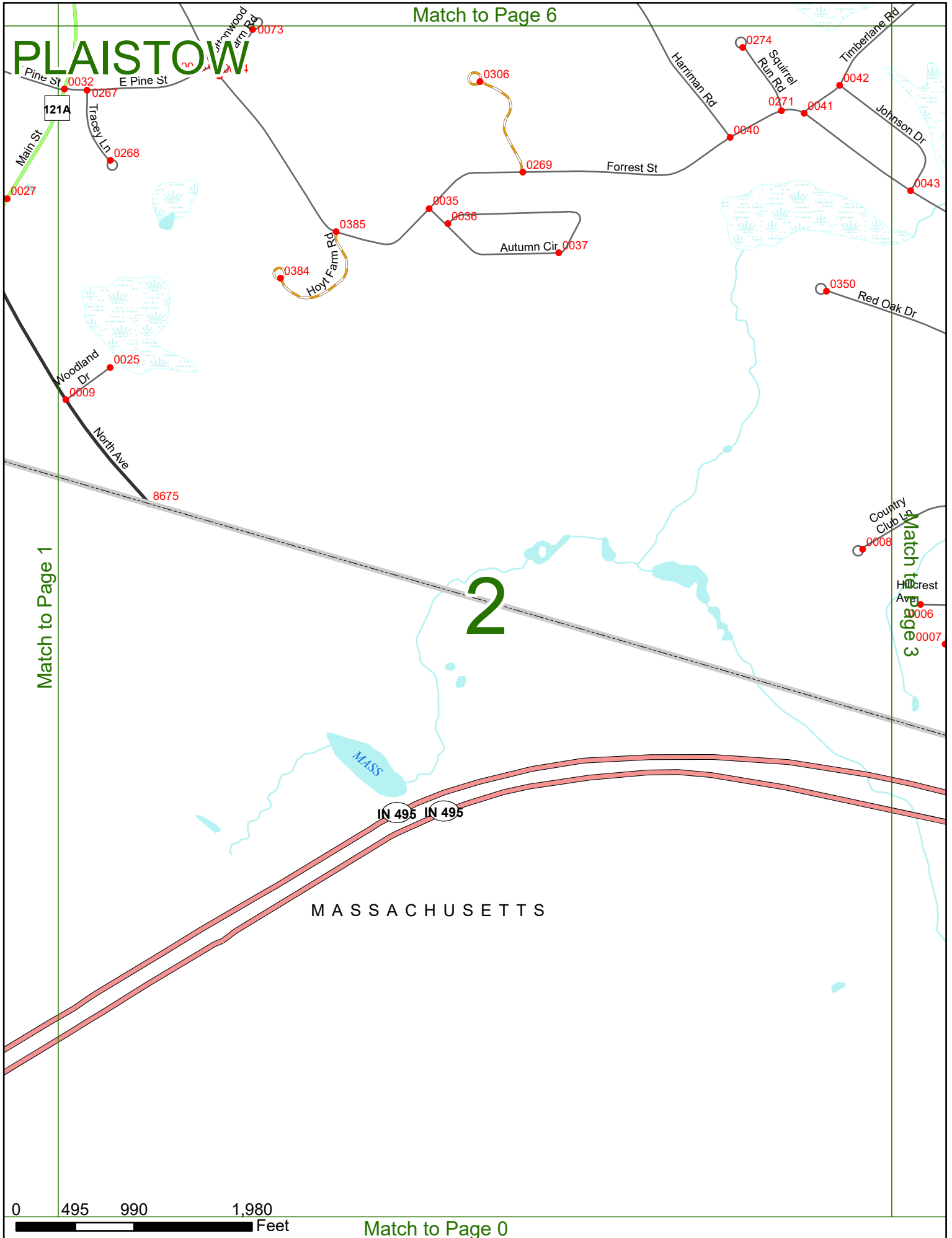
0 495 990 1,980 Feet

Match to Page 0



Match to Page 6

PLAISTOW



Match to Page 1

Match to Page 3

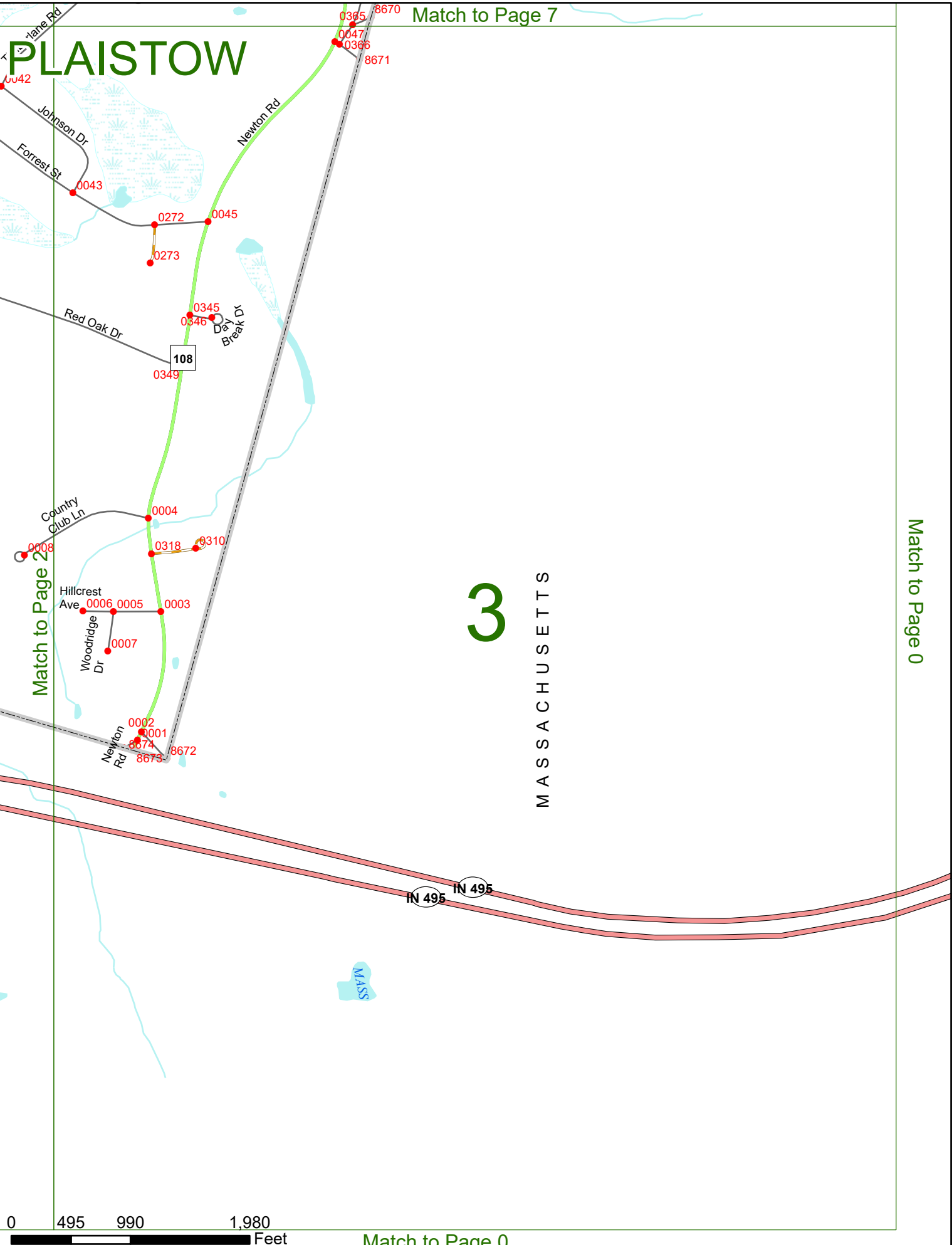
2

0 495 990 1,980 Feet

Match to Page 0

Match to Page 7

PLAISTOW



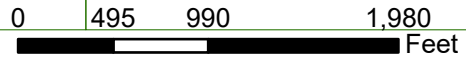
Match to Page 2

Match to Page 0

3

MASSACHUSETTS

IN 495 IN 495



Match to Page 0

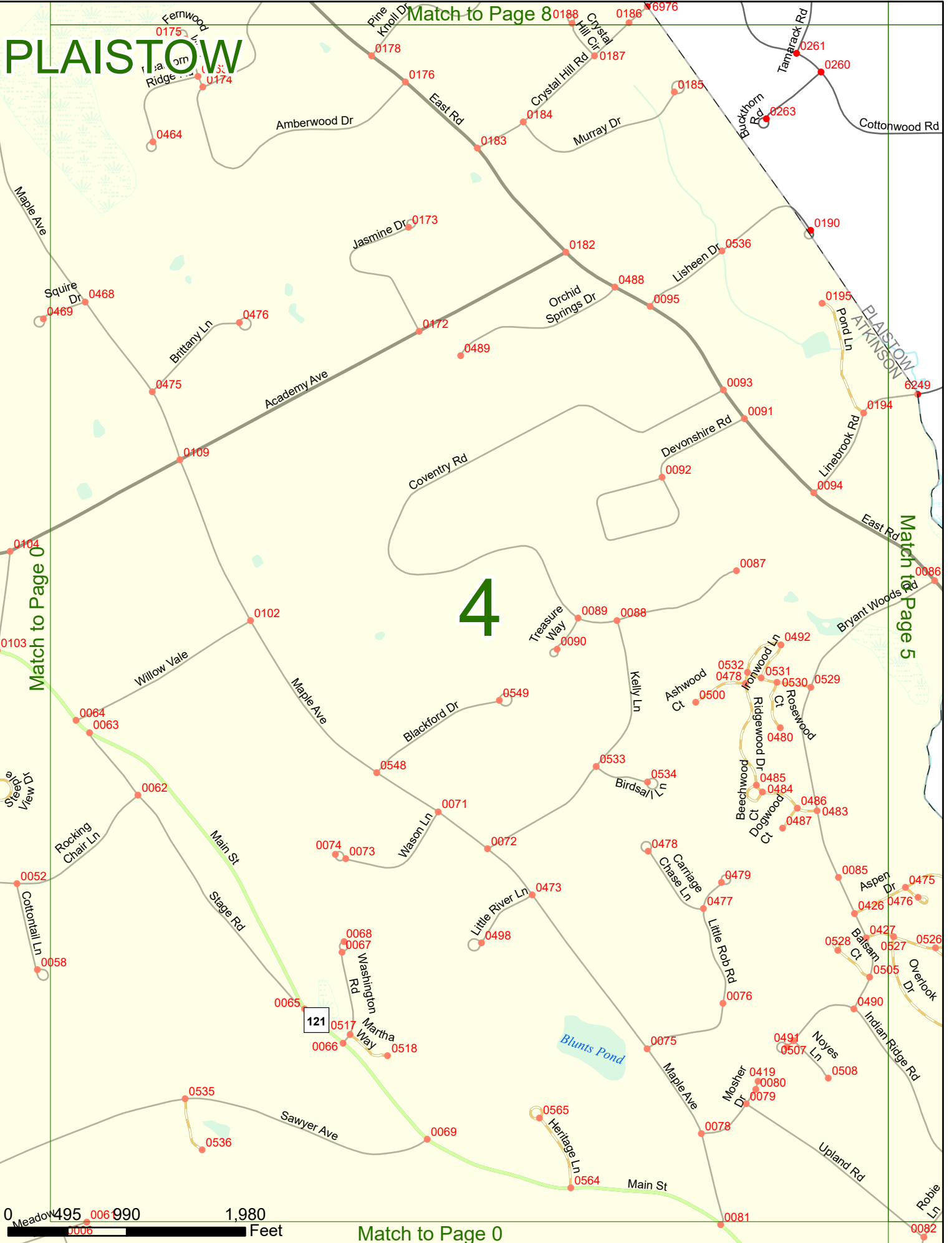
PLAISTOW

Match to Page 8

4

Match to Page 0

Match to Page 5



0 495 990 1,980 Feet

Match to Page 0

PLAISTOW


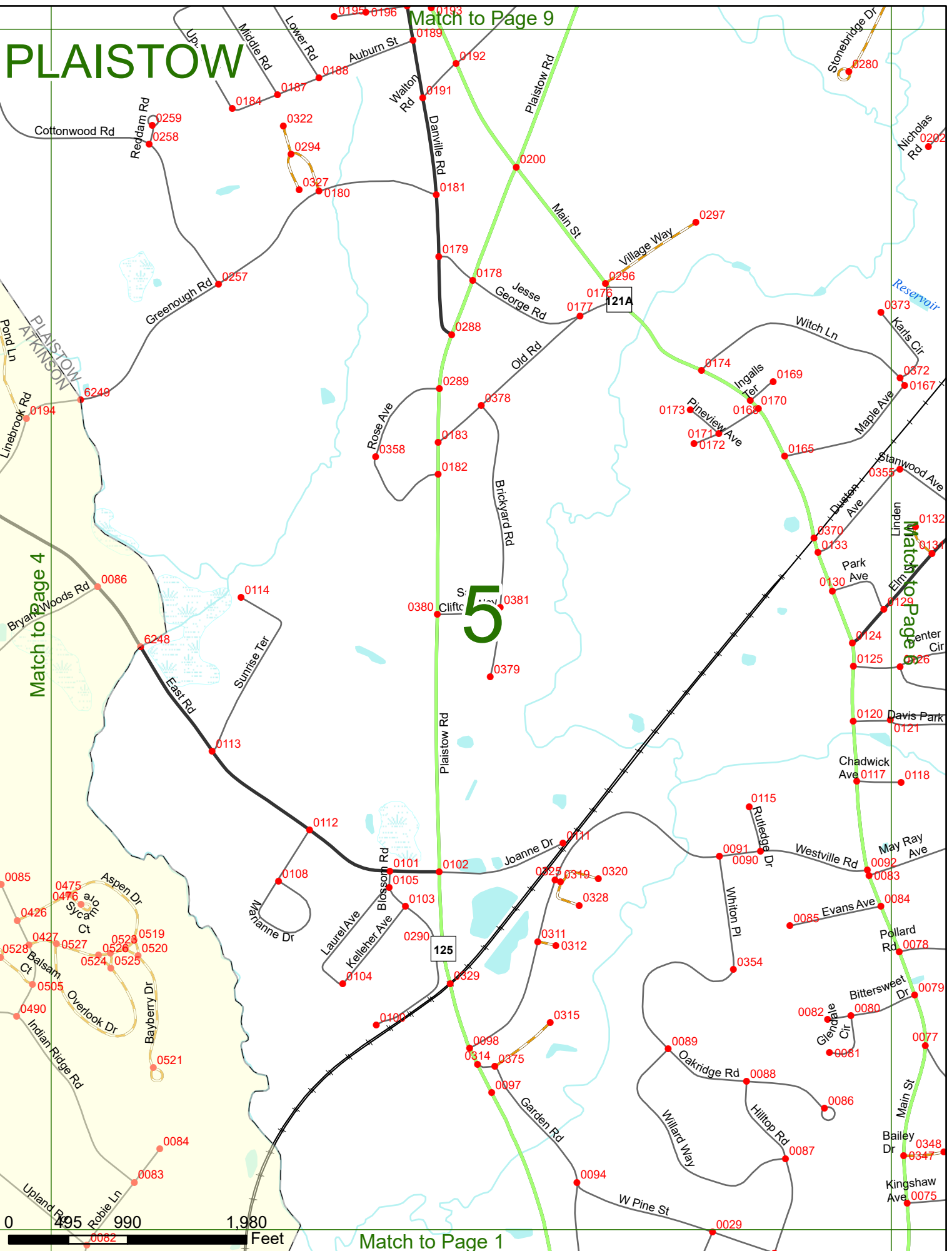
Match to Page 9

Match to Page 4

Match to Page 8

Match to Page 1

5



PLAISTOW

Match to Page 0


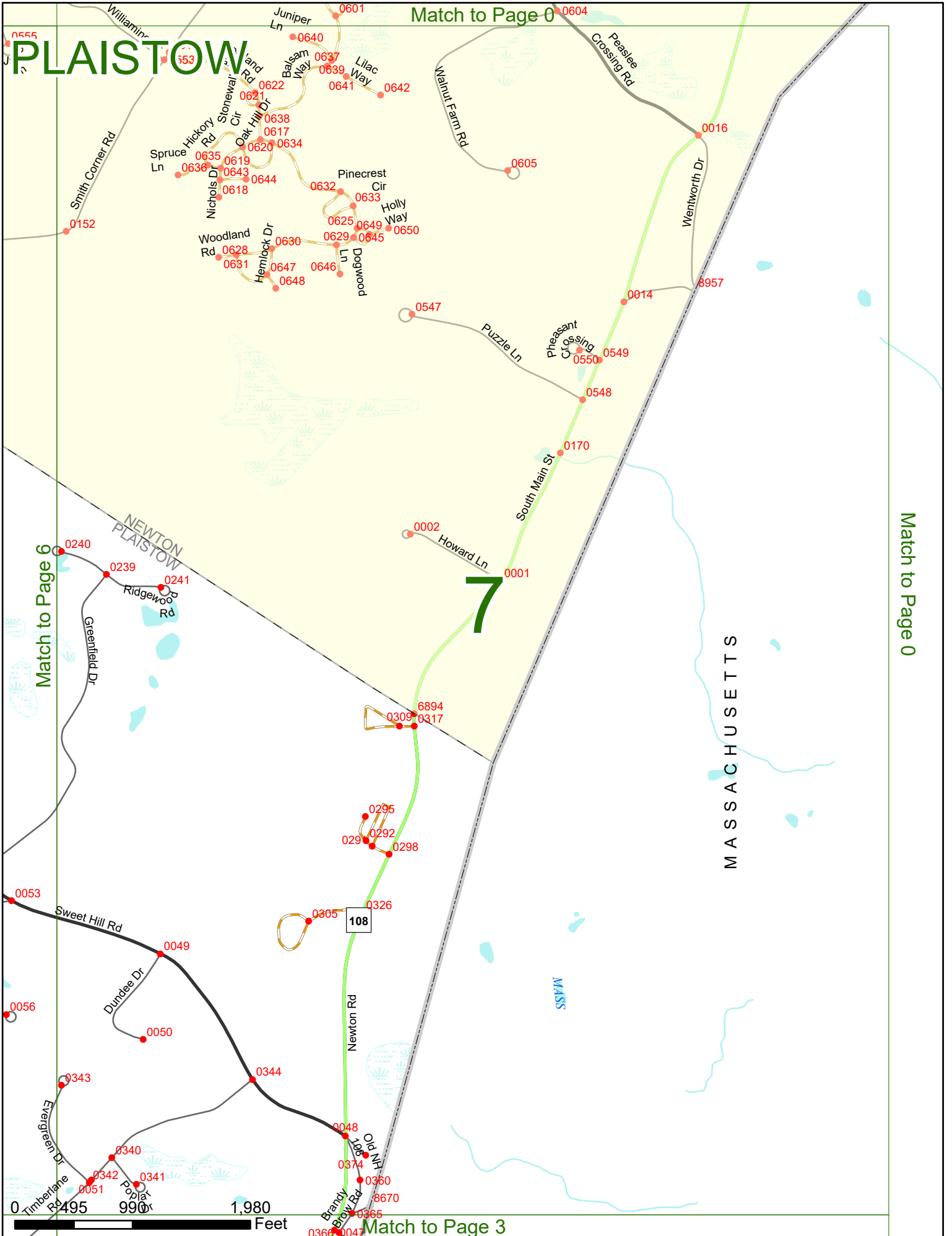
Match to Page 0

7

MASSACHUSETTS

Match to Page 6

Match to Page 3



PLAISTOW

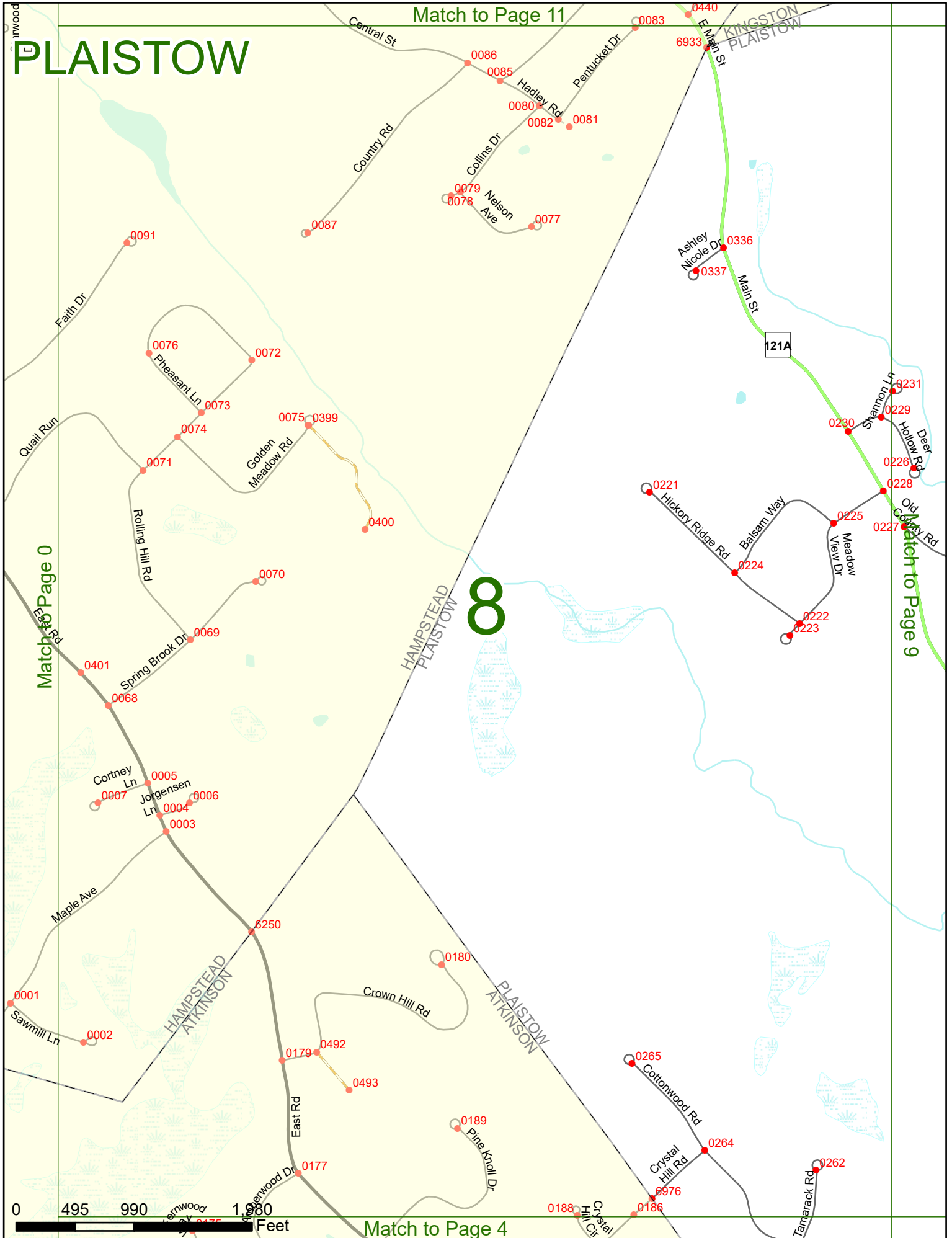
Match to Page 11

Match to Page 0

Match to Page 9

Match to Page 4

8

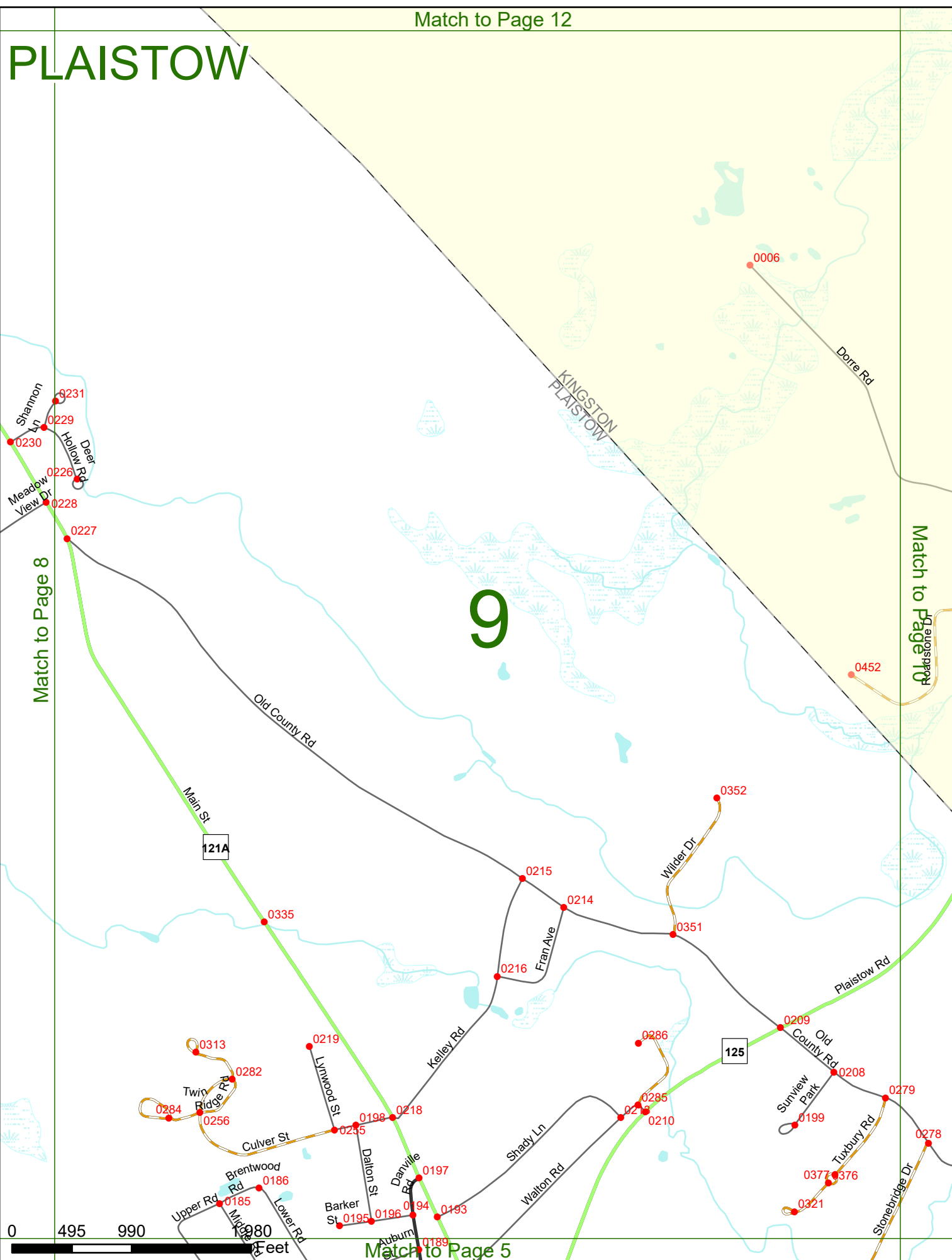


PLAISTOW

9

Match to Page 8

Match to Page 10



0 495 990 Feet

PLAISTOW

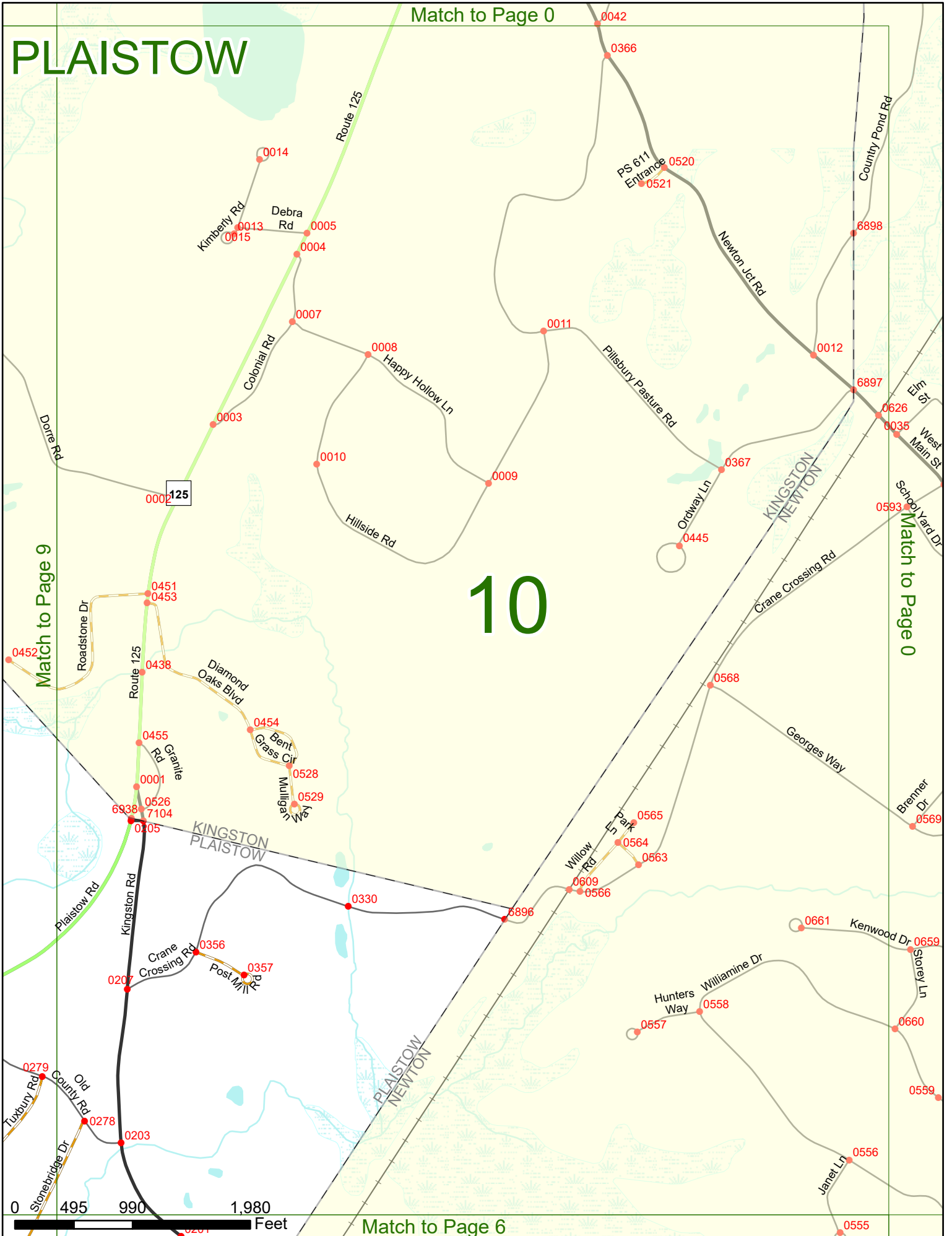
Match to Page 0

10

Match to Page 9

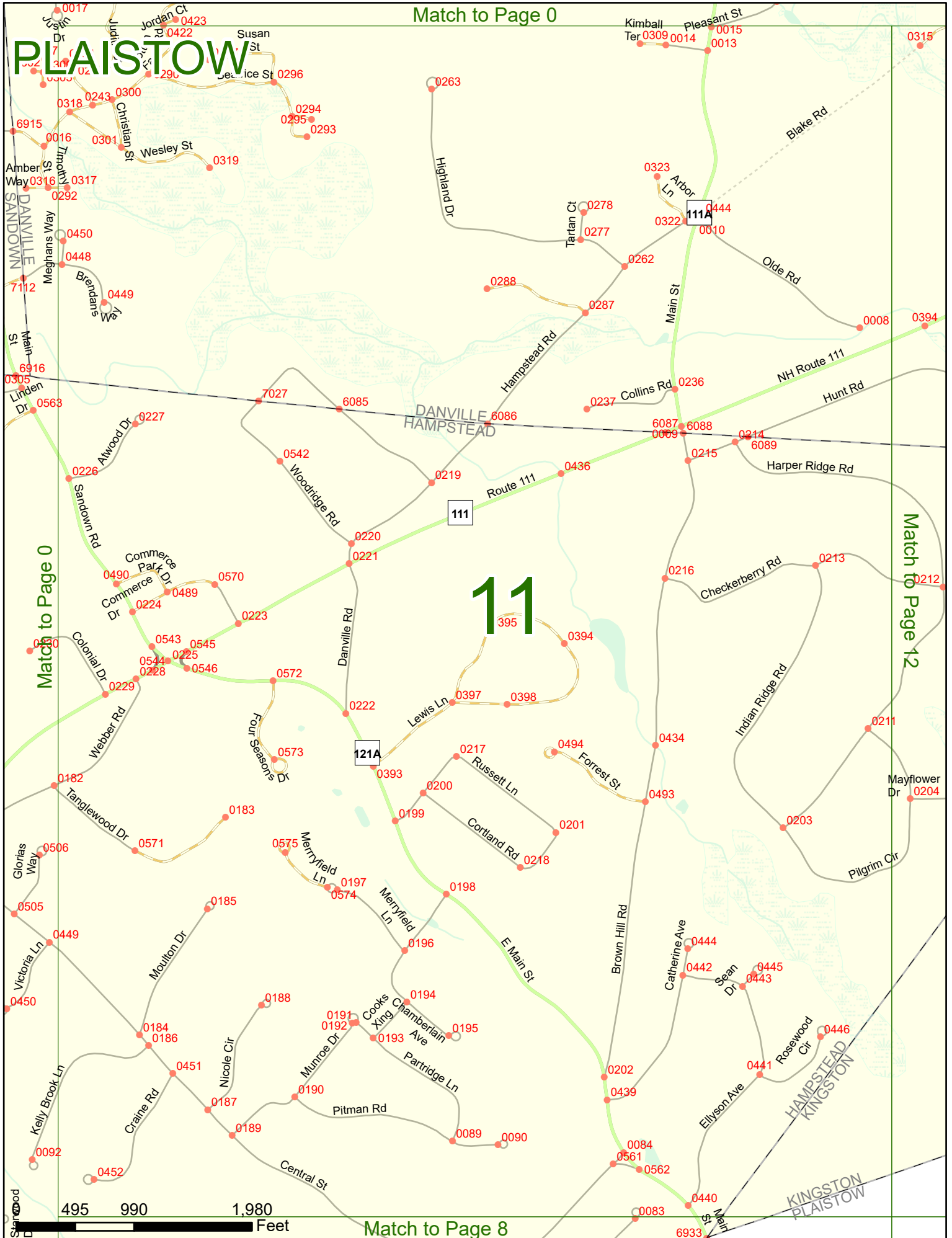
Match to Page 0

Match to Page 6



Match to Page 0

PLAISTOW



Match to Page 0

Match to Page 12

11

Match to Page 8

495 990 1,980 Feet

Standard
D

HAMPSTEAD
KINGSTON
PLAISTOW

PLAISTOW

Match to Page 0

12

Match to Page 0

Match to Page 11

Match to Page 9

