



Maps and data sets are not guaranteed to be free from errors and omissions. Data is in a constant state of update and correction by various groups and agencies. Information displayed on this map is the best available at the time of publication.

# 2023 Nodal Reference Bookmap

## LEGEND



NHDOT will accept crash locations based on the State of NH Uniform Police Traffic Accident Report.

Crash occurred on:

**Option 1**     Street Address  
                   123 Main Street

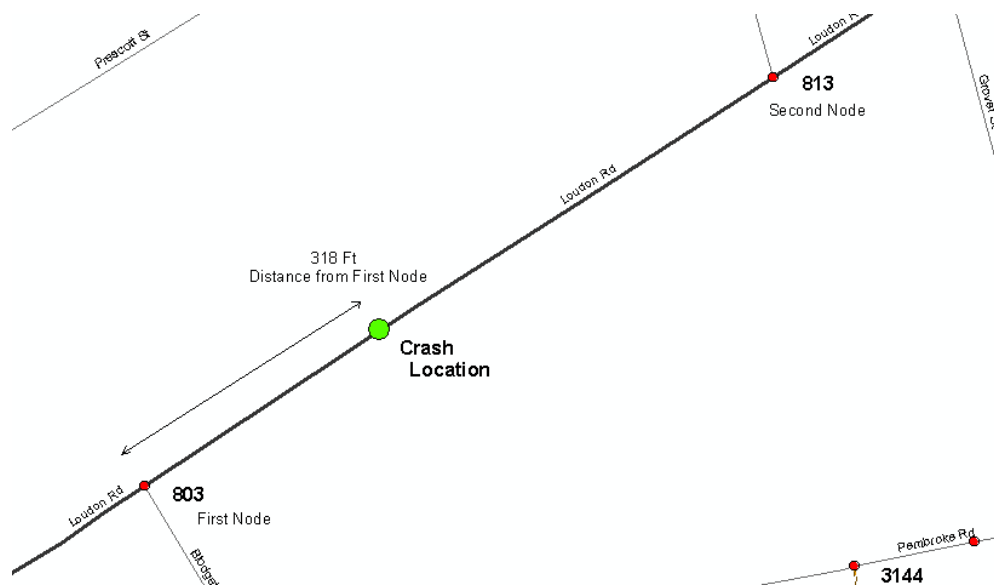
**Option 2**     Route No and/or     Distance from             NESW             Intesecting Road, Bridge,  
                   Street name             Intersecting Street                                     Town/County line  
                   Main Street                     500                     E                     Oak Street

**Option 3**     First Node                     Distance from First Node                     Second Node  
                   515                                     212                                     632

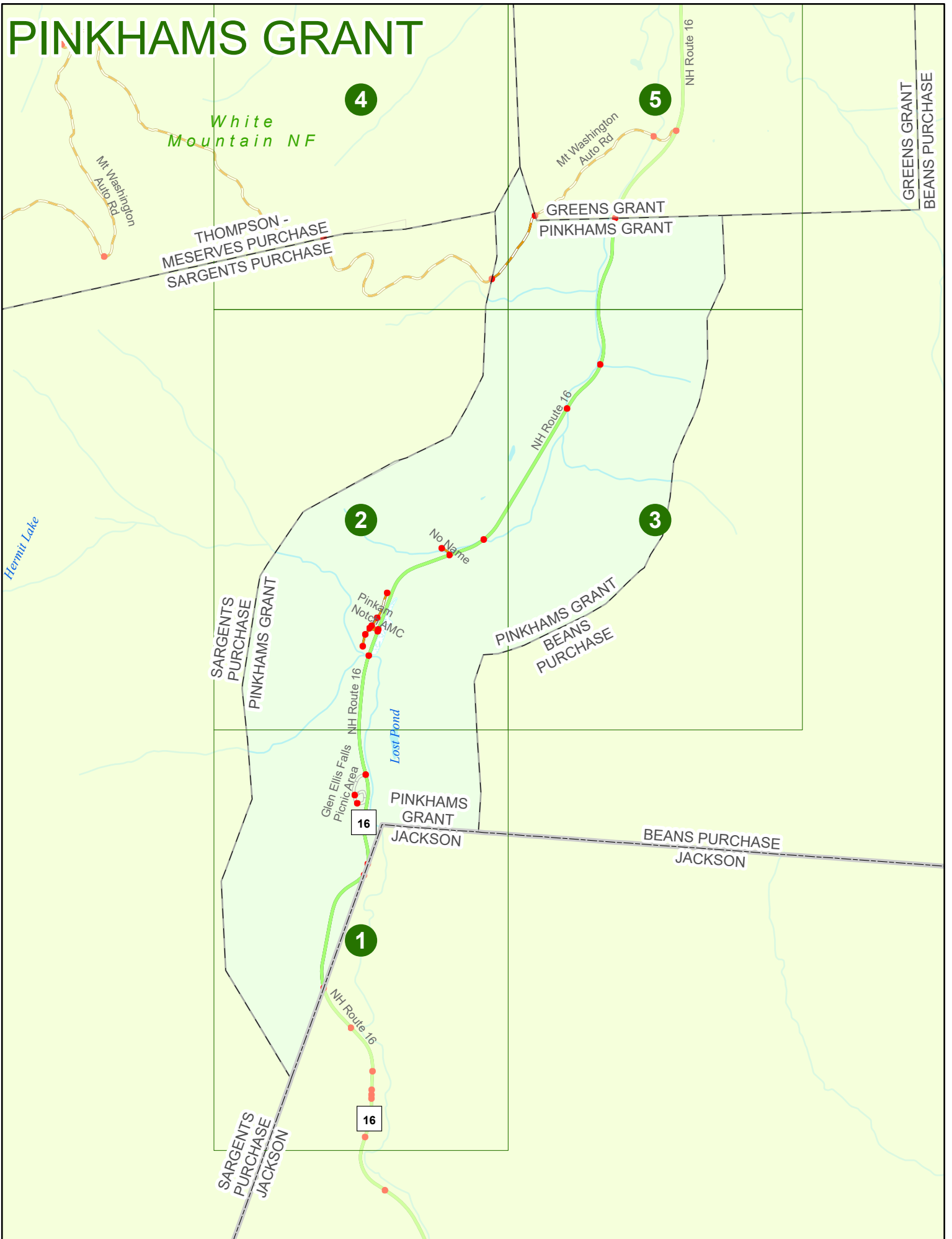
**Option 4**     Route No and/or             Mile Marker on Interstate Only             NESW             Mile (Marker)  
                   Street name  
                   189S                                     700 feet                                     S                     36.8

**Option 3 – Example**

Street Name                     Loudon Road  
First Node                             803  
Distance from First Node             318 Ft  
Second Node                             813



# PINKHAMS GRANT



Match to Page 2

# PINKHAMS GRANT

Lost Pond

Glen Ellis Falls  
Picnic Area

BEANS PURCHASE  
PINKHAMS GRANT

BEANS PURCHASE  
JACKSON

16

8002  
8001

PINKHAMS GRANT  
JACKSON

# 1

Match to Page 0

Match to Page 0

PINKHAMS GRANT  
SARGENT'S PURCHASE

White  
Mountain NF

8000

0162


16

NH Route 16  
0163  
0164  
0332  
0165

0166

0167

SARGENT'S PURCHASE  
JACKSON



Match to Page 0

# PINKHAMS GRANT

Match to Page 0

Match to Page 3

# 2

SARGENTS PURCHASE  
PINKHAMS GRANT

NH Route 16

0003

0010

0009

16

White Mountain NF

Pinkham Notch AMC

0014

0016

0015

0012

0013

0018


0017

0004

Pinkham Notch Spur A

NH Route 16

BEANS PURCHASE  
PINKHAMS GRANT



Match to Page 1

Lost Pond

Match to Page 5

# PINKHAMS GRANT

0001

0002

16

NH Route 16

White Mountain NF

PINKHAMS GRANT  
BEANS PURCHASE

3

Match to Page 2

Match to Page 0

0 495 990 1,980 Feet

Match to Page 0

Match to Page 0

# PINKHAMS GRANT

White Mountain NF

# 4

Match to Page 0

GREENS GRANT  
THOMPSON -  
MESERVES PURCHASE

Match to Page 5

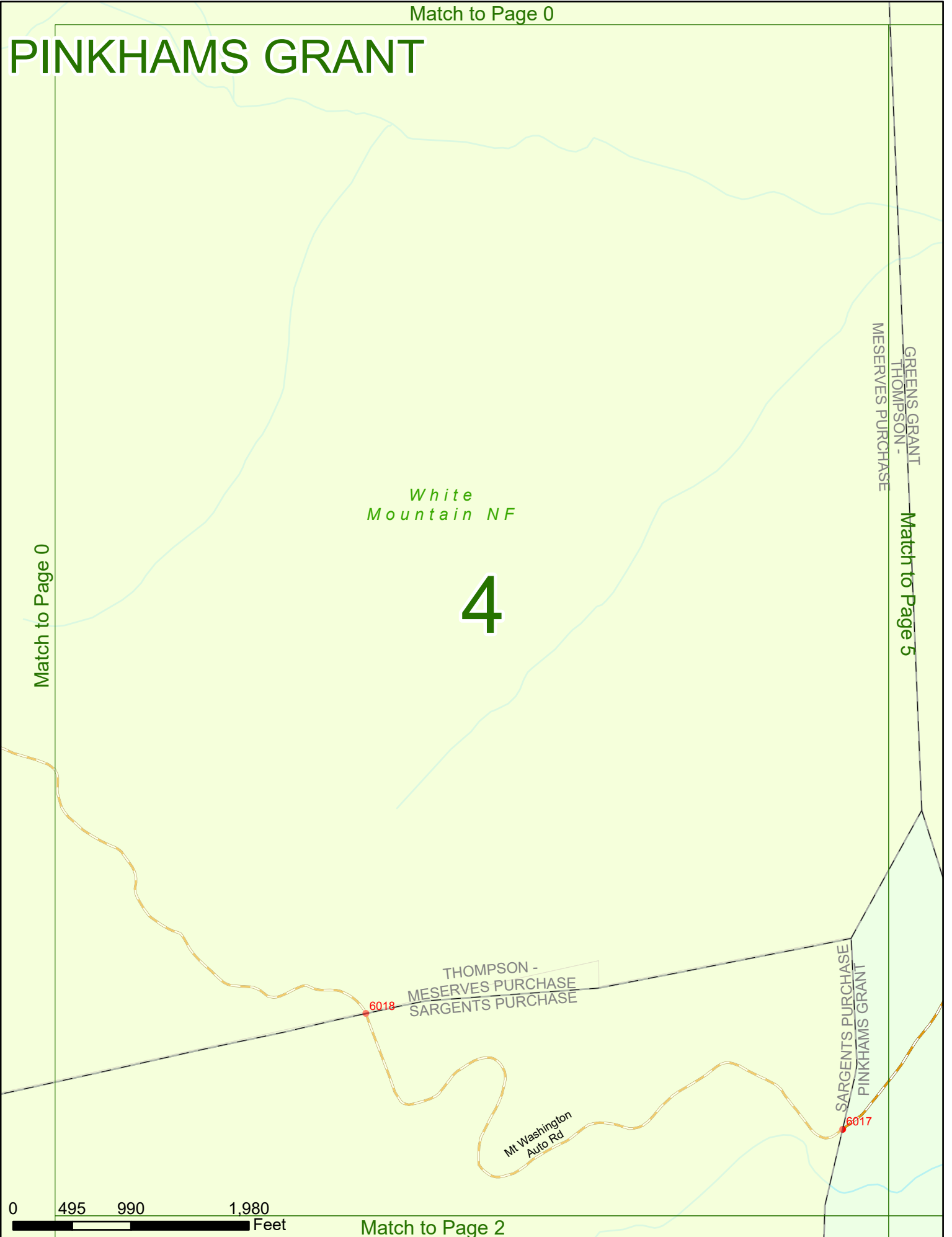
THOMPSON -  
MESERVES PURCHASE  
SARGENTS PURCHASE

SARGENTS PURCHASE  
PINKHAMS GRANT

Mt Washington  
Auto Rd

0 495 990 1,980 Feet

Match to Page 2



# PINKHAMS GRANT

