

New Hampshire  
**DOT**  
 Department of Transportation

Maps and data sets are not guaranteed to be free from errors and omissions. Data is in a constant state of update and correction by various groups and agencies. Information displayed on this map is the best available at the time of publication.

# 2023 Nodal Reference Bookmap

## LEGEND



NHDOT will accept crash locations based on the State of NH Uniform Police Traffic Accident Report.

Crash occurred on:

**Option 1**     Street Address  
                   123 Main Street

**Option 2**     Route No and/or     Distance from             NESW             Intesecting Road, Bridge,  
                   Street name             Intersecting Street                                     Town/County line  
                   Main Street                     500                     E                     Oak Street

**Option 3**     First Node                     Distance from First Node                     Second Node  
                   515                                     212                                     632

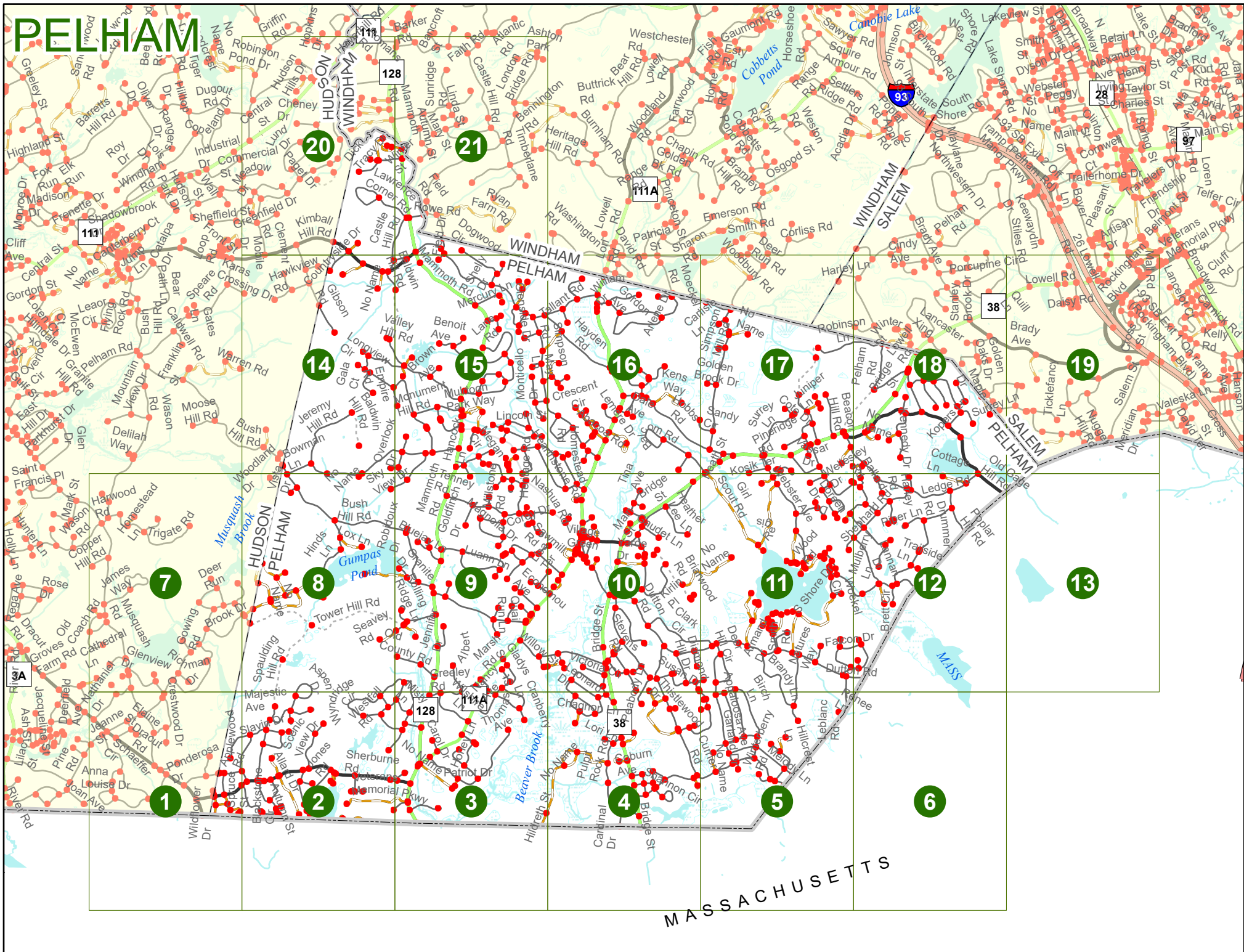
**Option 4**     Route No and/or             Mile Marker on Interstate Only             NESW             Mile (Marker)  
                   Street name  
                   189S                                     700 feet                                     S                     36.8

**Option 3 – Example**

Street Name                     Loudon Road  
First Node                             803  
Distance from First Node             318 Ft  
Second Node                             813



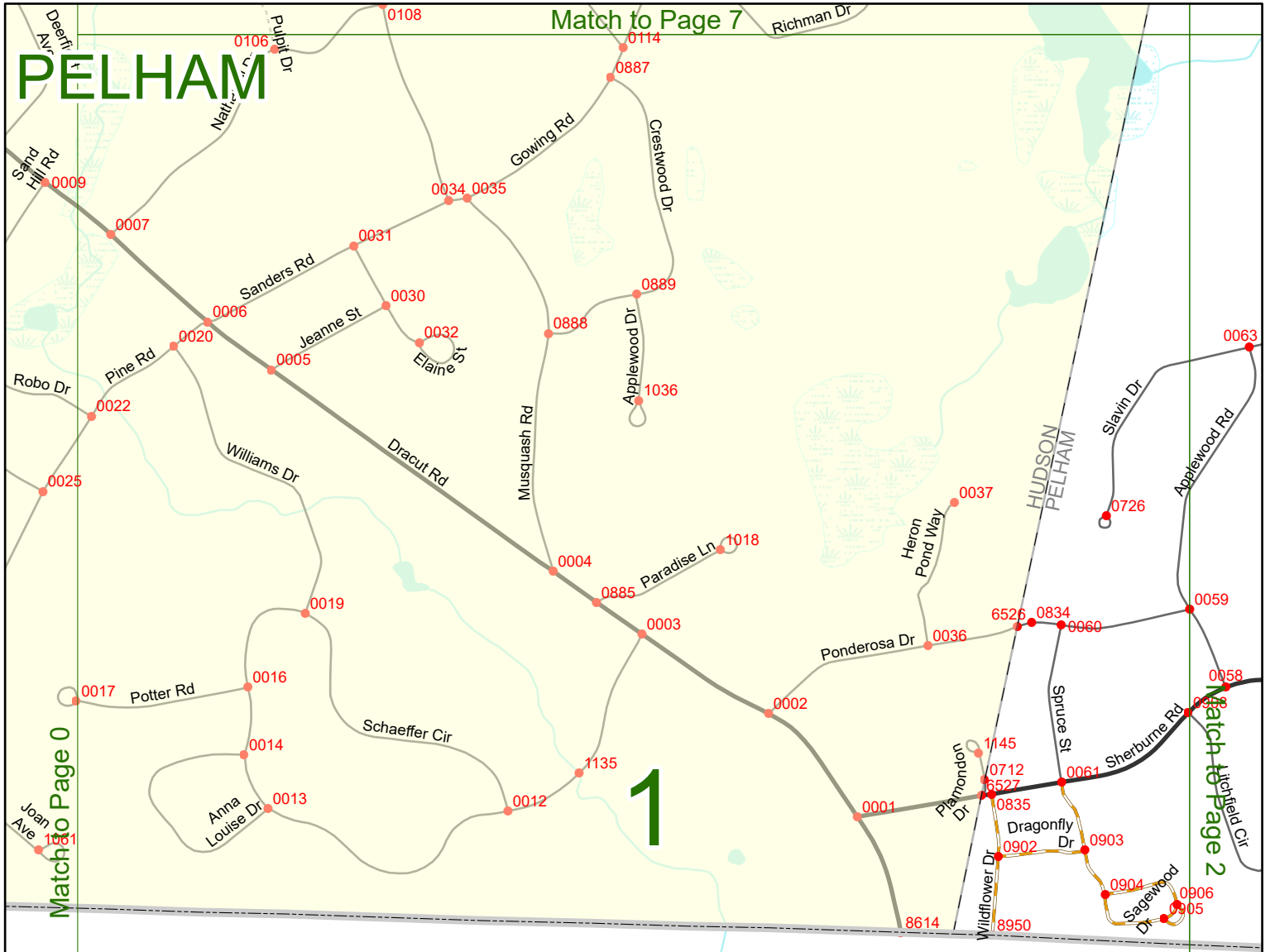
# PELHAM



# PELHAM

Match to Page 7

Richman Dr



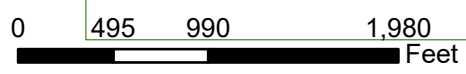
Match to Page 0

Match to Page 2

# 1

HUDSON  
PELHAM

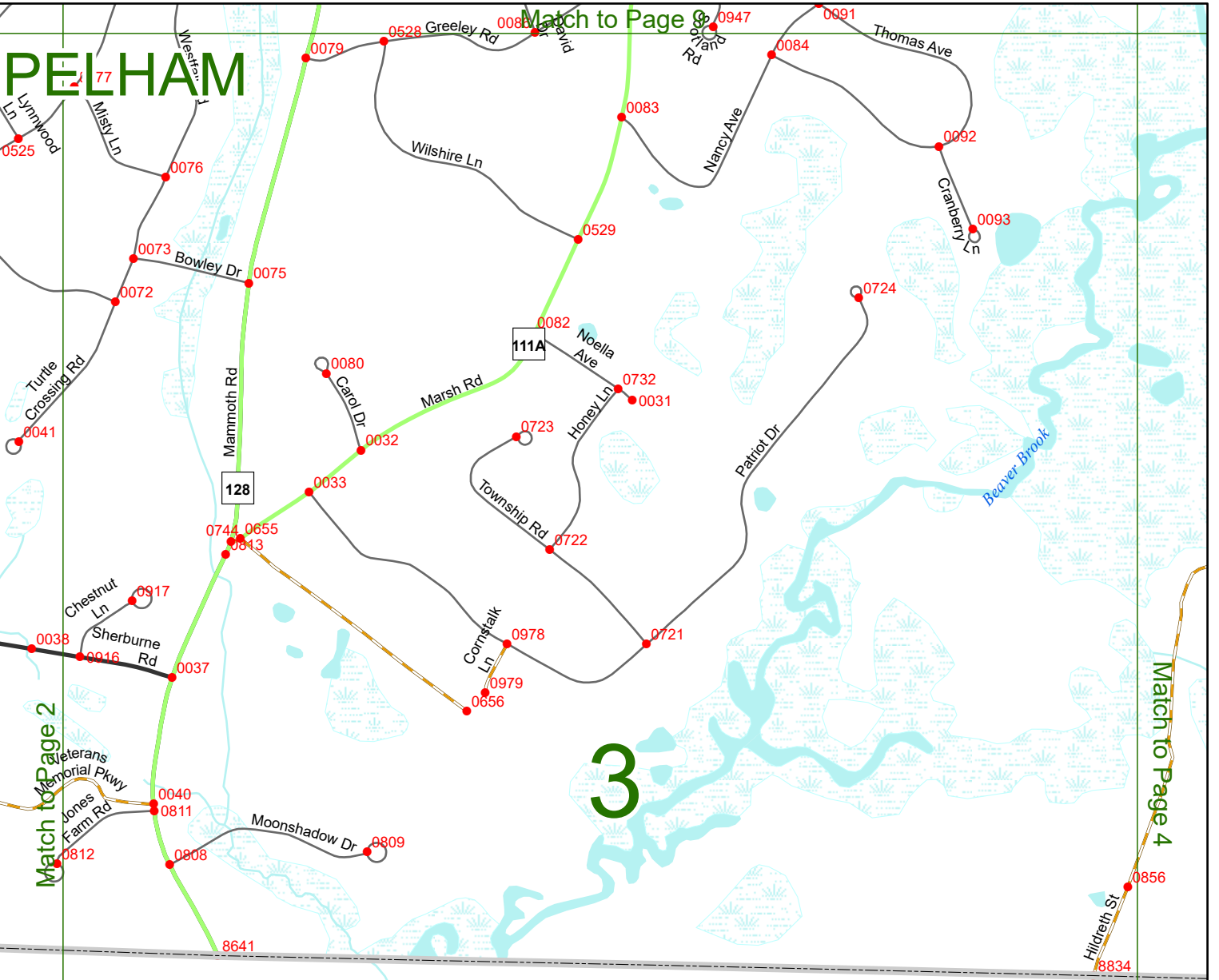
MASSACHUSETTS




Match to Page 0



# PELHAM

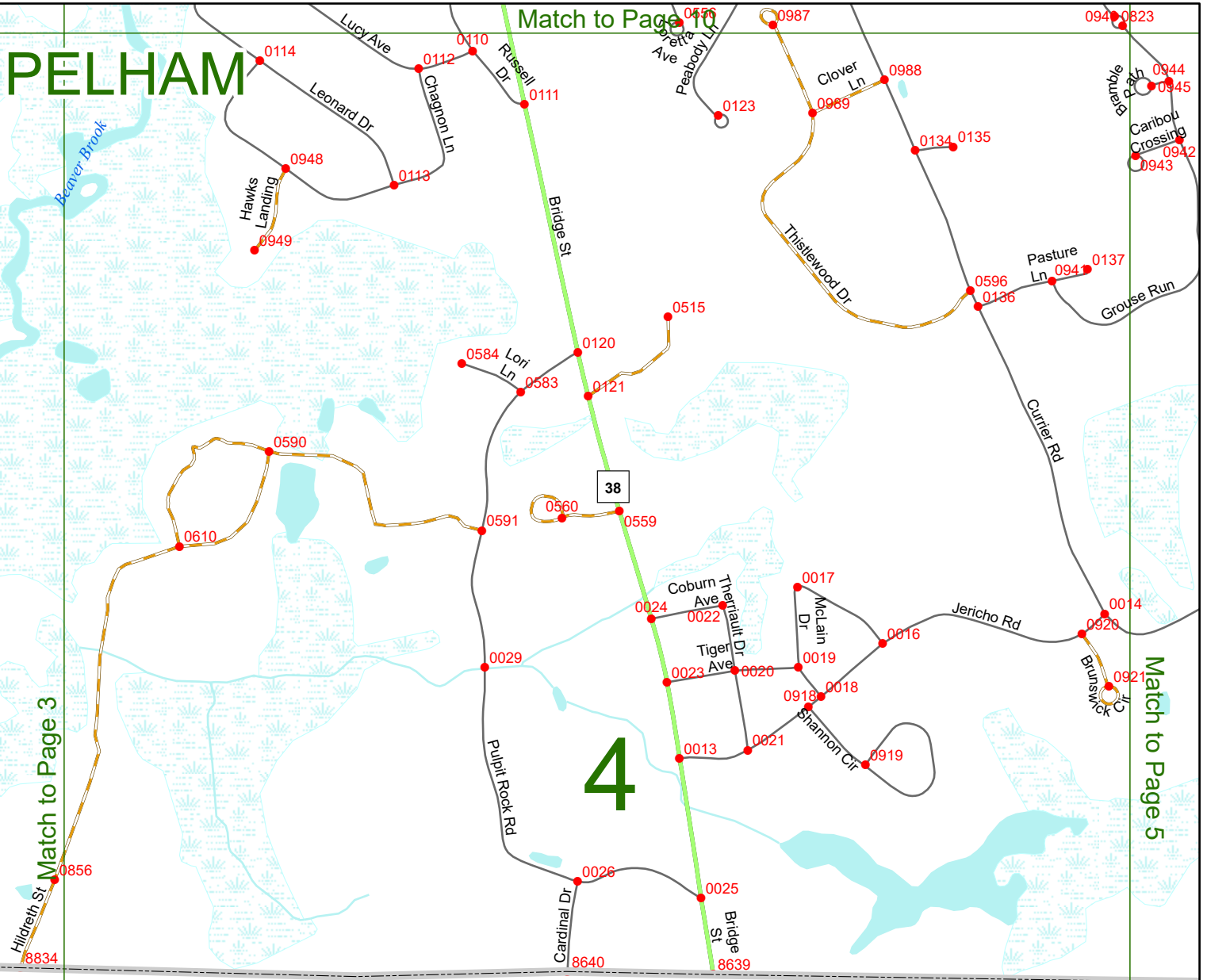


MASSACHUSETTS



Match to Page 0

# PELHAM

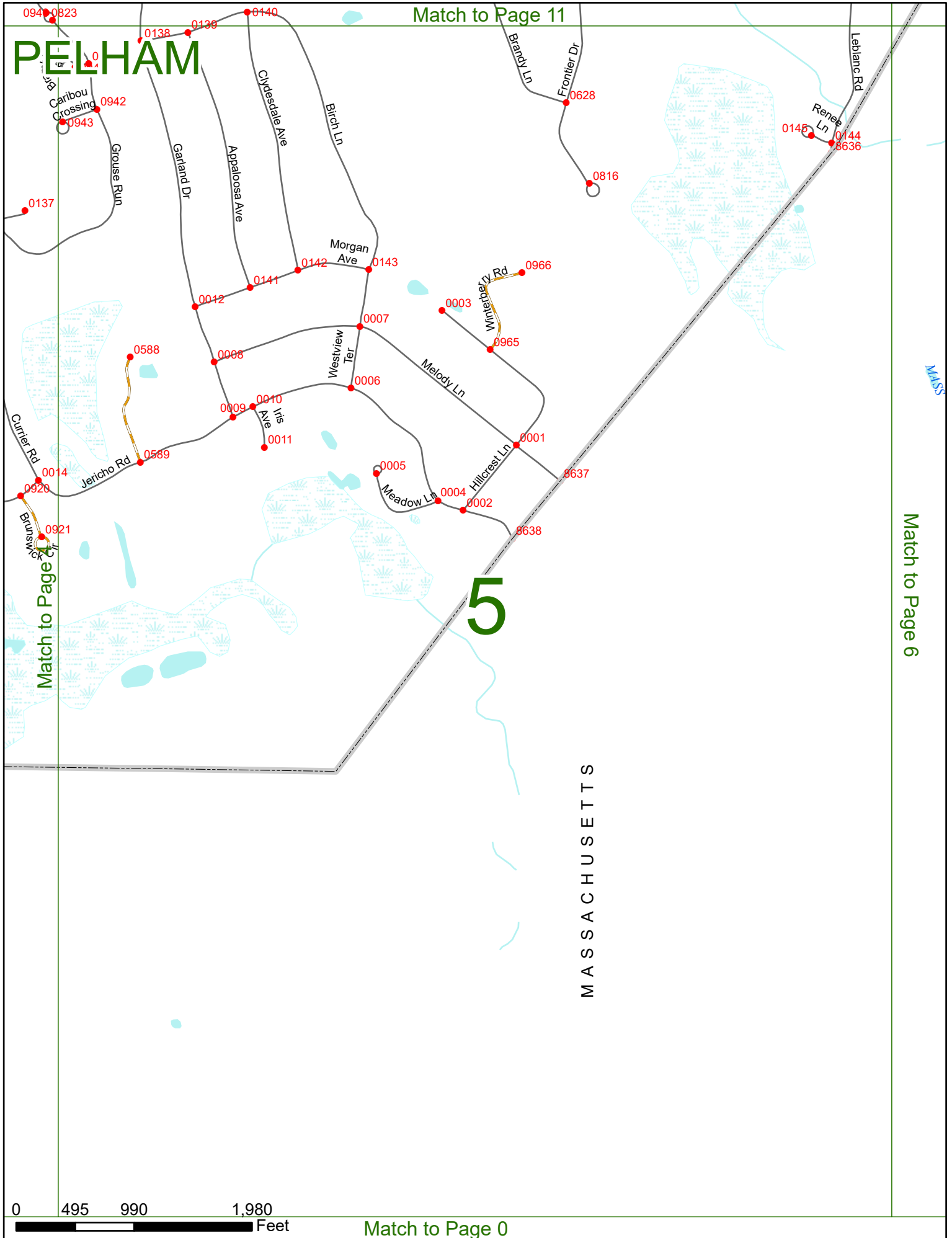


MASSACHUSETTS

Match to Page 0

Match to Page 11

# PELHAM



Match to Page 4

Match to Page 6



Match to Page 0



Match to Page 12

PELHAM

L A  
Rd

MASS

Match to Page 5

MASSACHUSETTS  
6

Match to Page 0

0 495 990 1,980 Feet

Match to Page 0



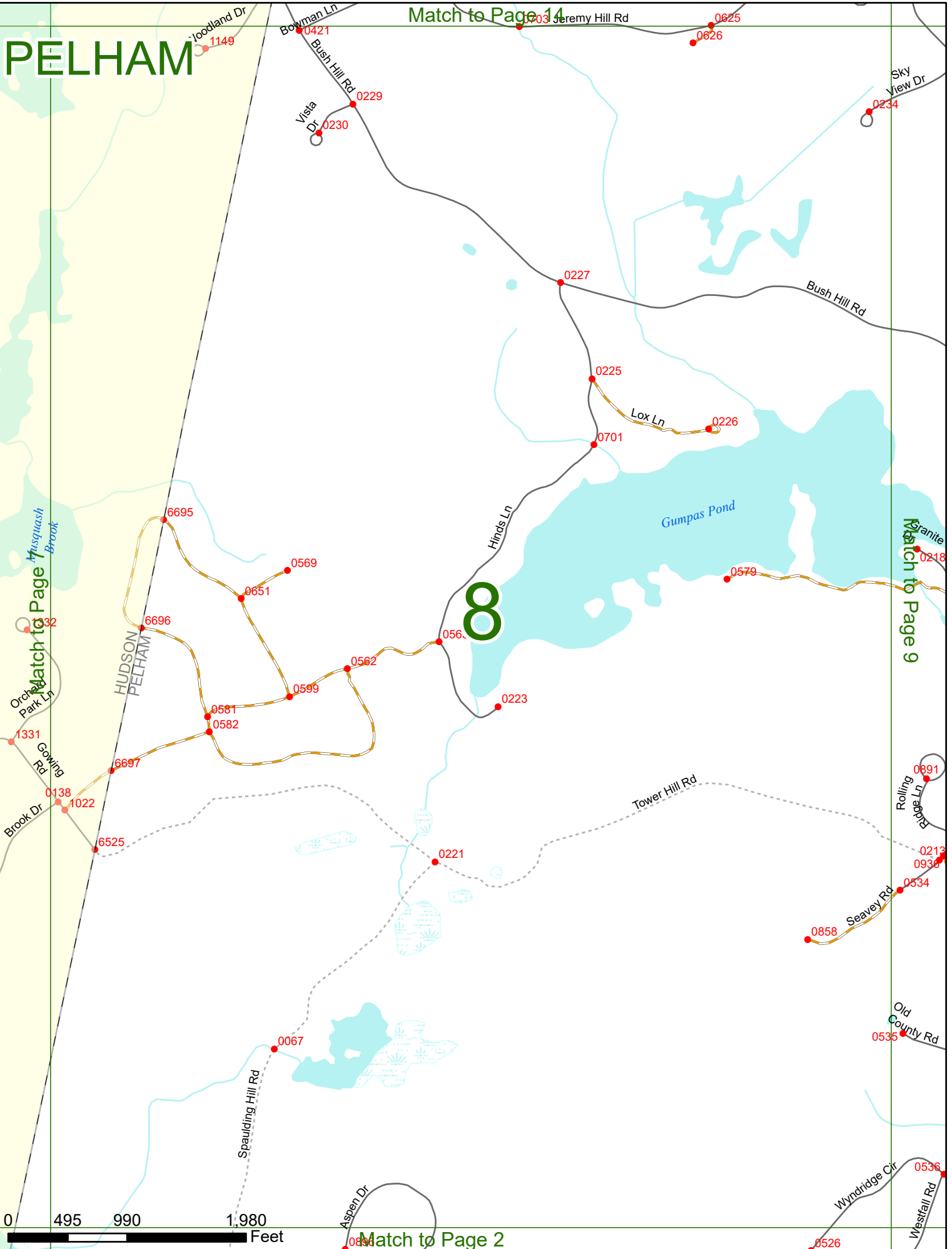
# PELHAM

Match to Page 14

# 8

Match to Page 9

Match to Page 2



# PELHAM


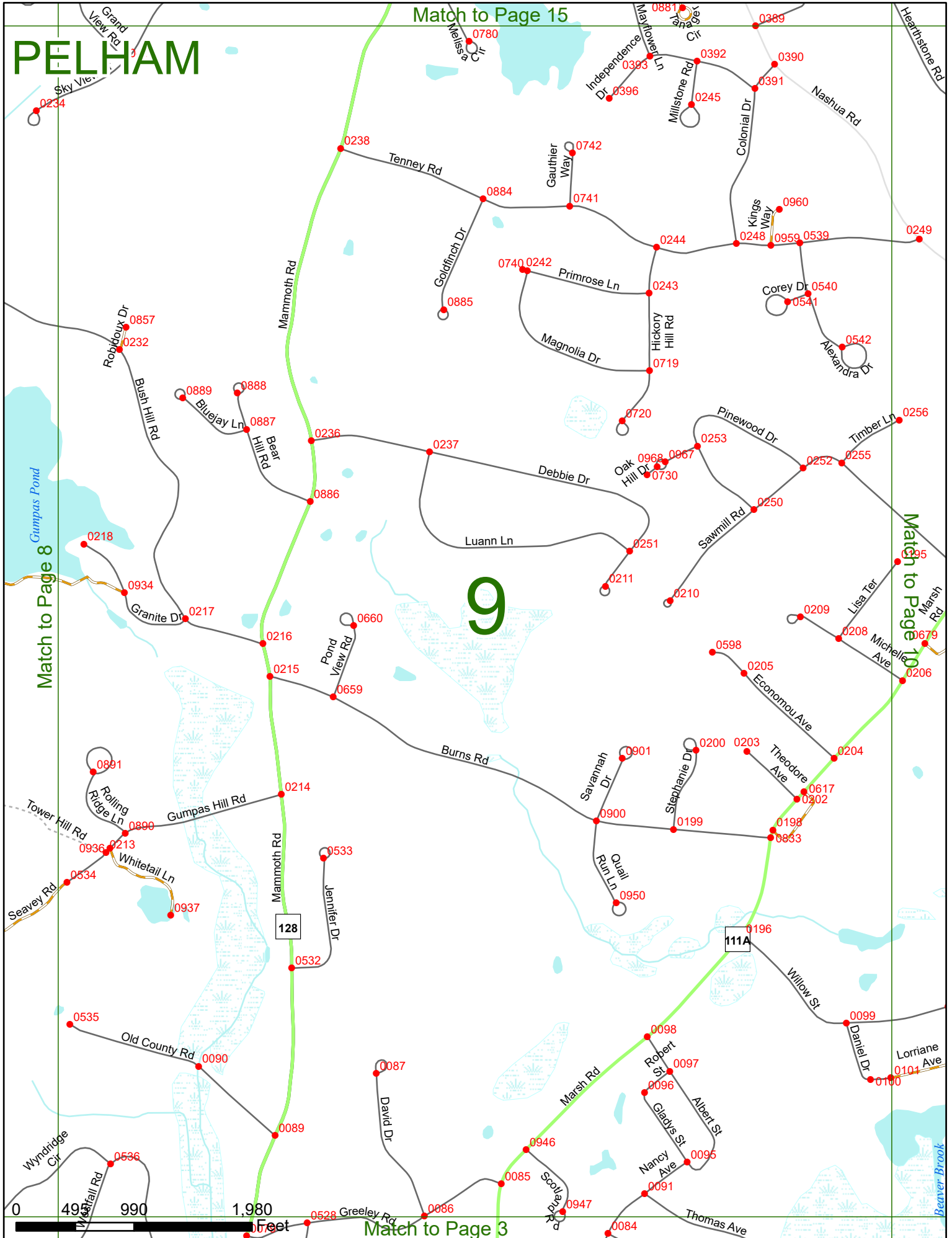
Match to Page 15

# 9

Match to Page 8

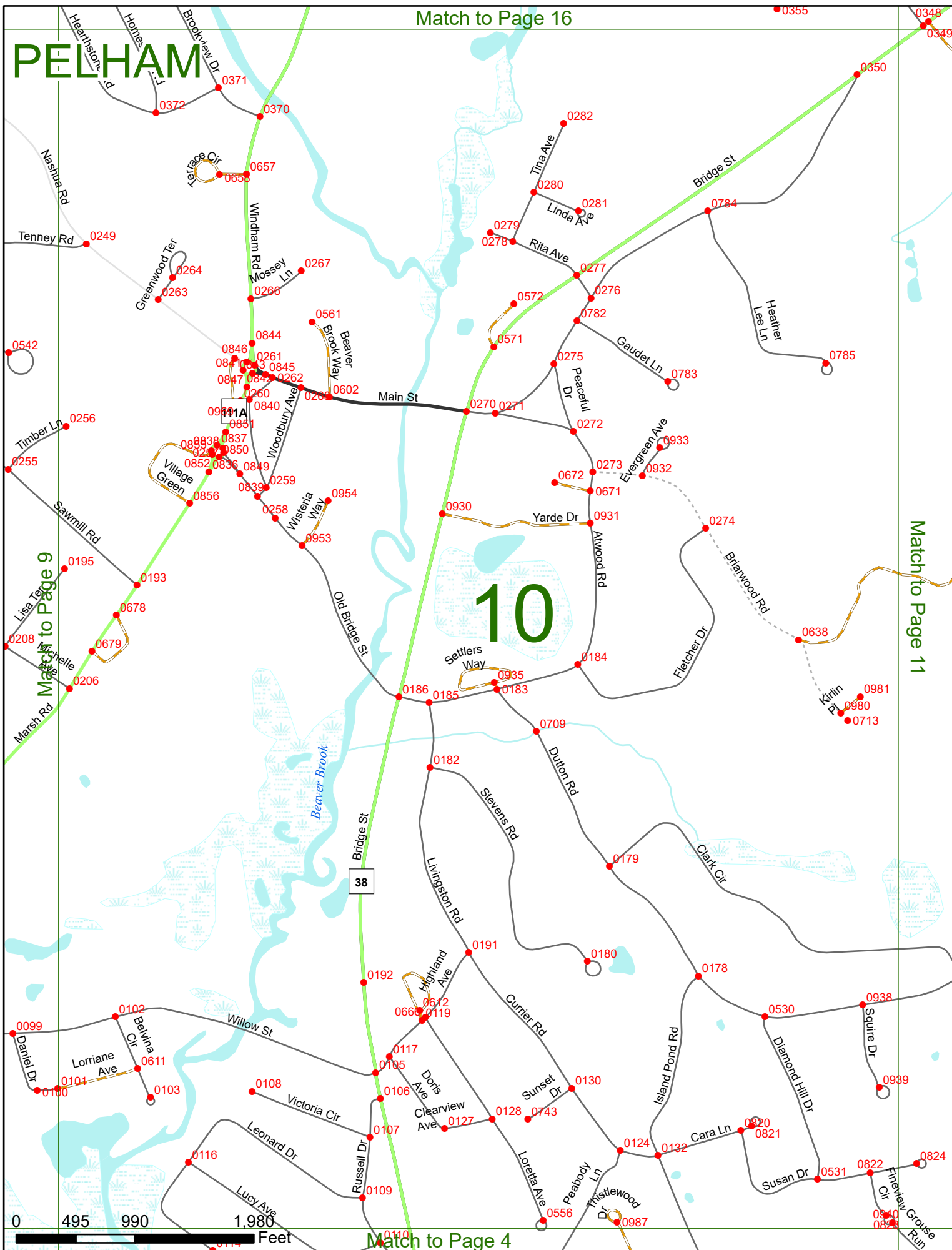
Match to Page 10

Match to Page 3



# PELHAM

# 10

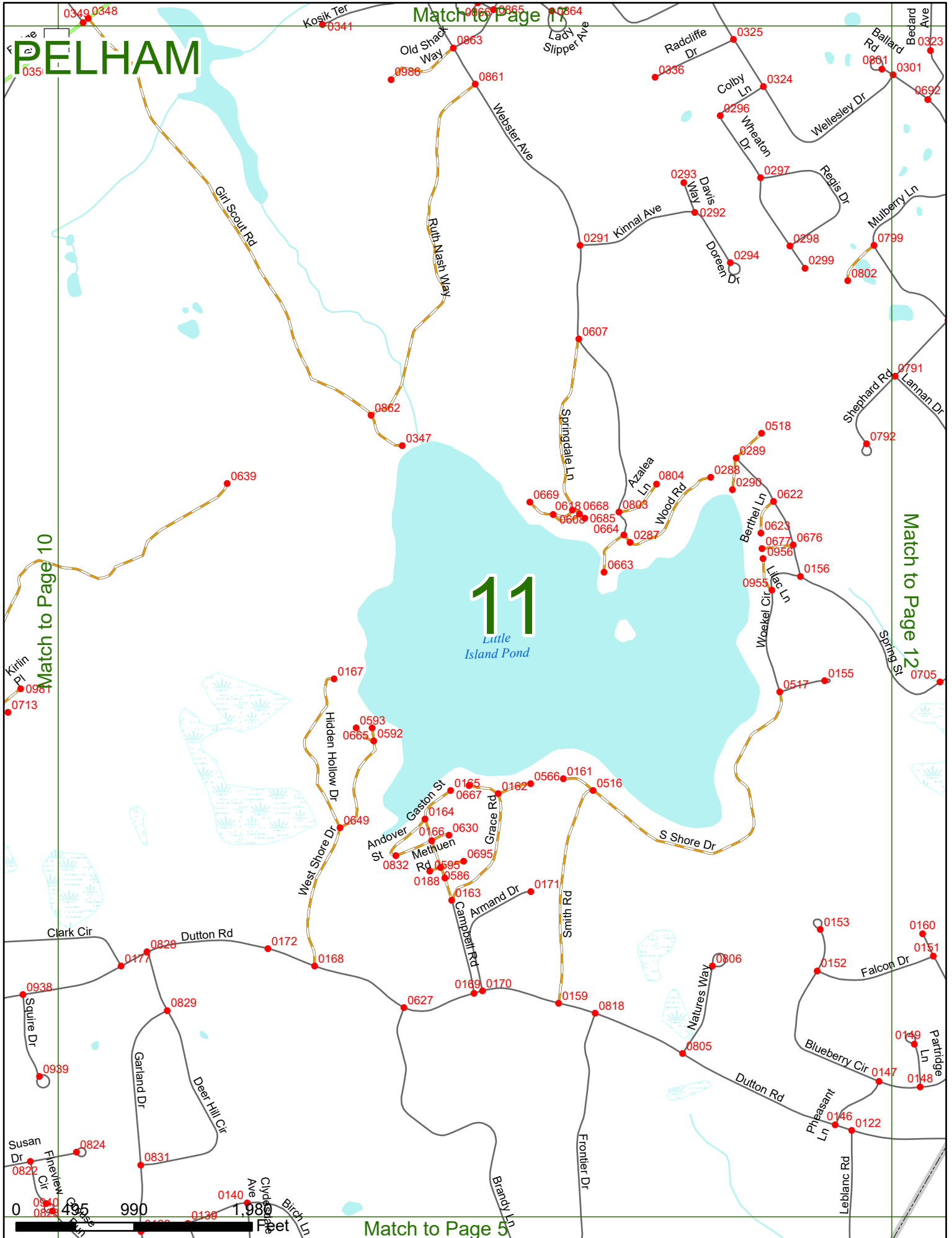


Match to Page 11

Match to Page 9

Match to Page 4

0 495 990 1,980 Feet



PELHAM

11  
Little Island Pond

Match to Page 10

Match to Page 11

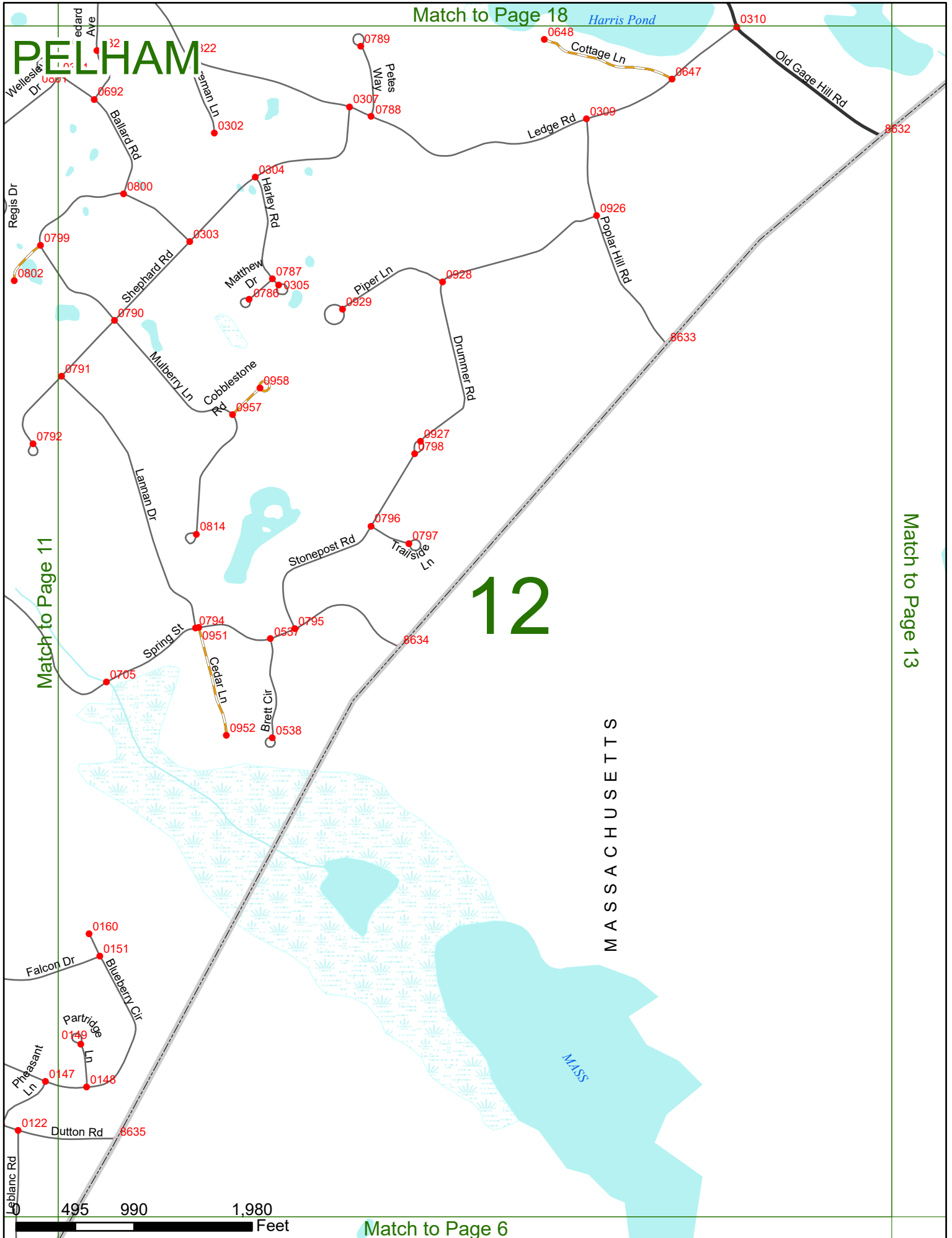
Match to Page 12

Match to Page 5



Match to Page 18

# PELHAM



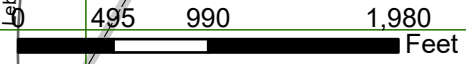
# 12

MASSACHUSETTS

Match to Page 11

Match to Page 13

Match to Page 6



Match to Page 19

PELHAM

Old Gage Hill Rd. 8632

Match to Page 12



M A S S A C H U S E T T S

13

Match to Page 0

0 495 990 1,980 Feet

Match to Page 0





Match to Page 21

# PELHAM

WINDHAM  
PELHAM

128

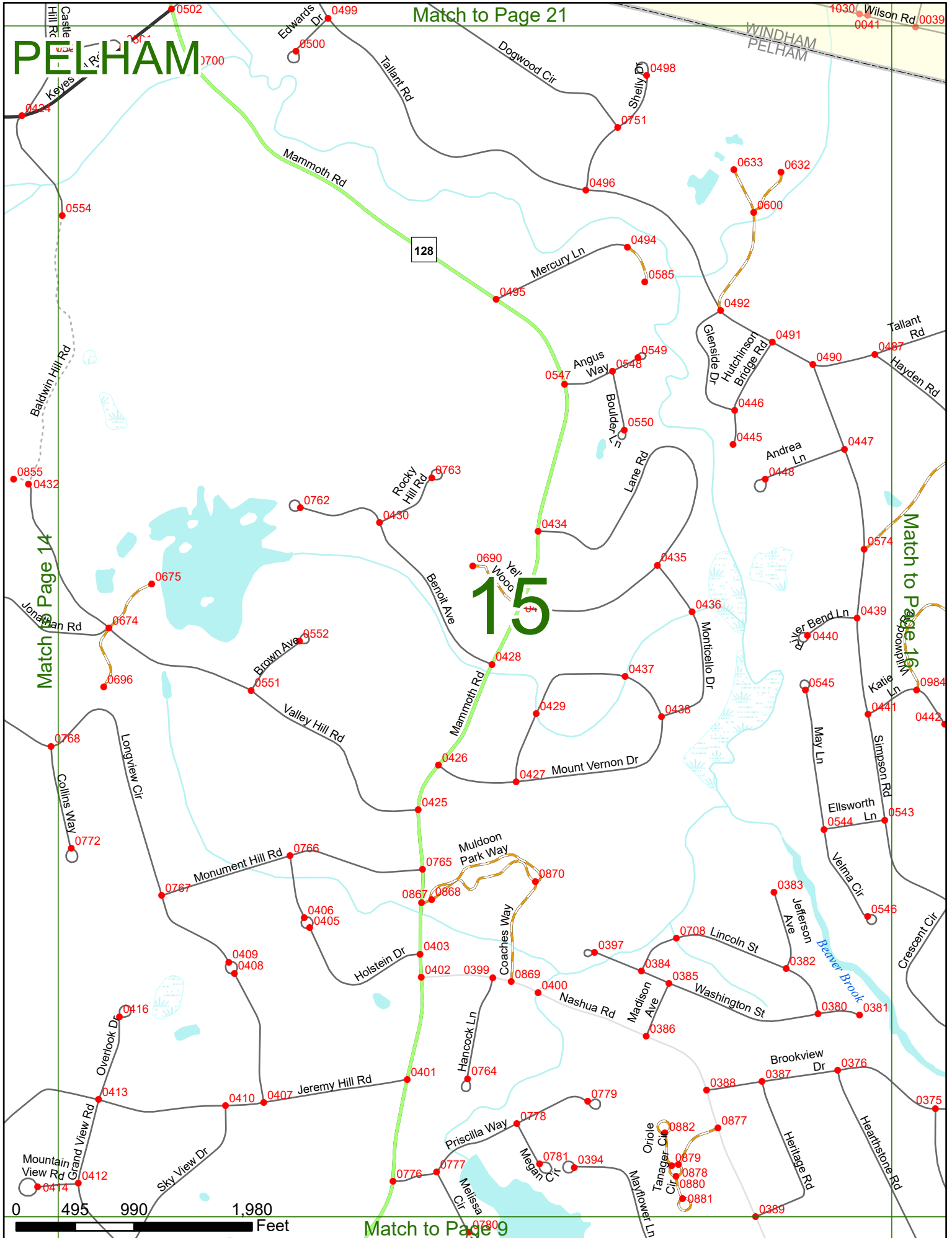
# 15

Match to Page 16

Match to Page 14

Match to Page 9

0 495 990 1,980 Feet



# PELHAM

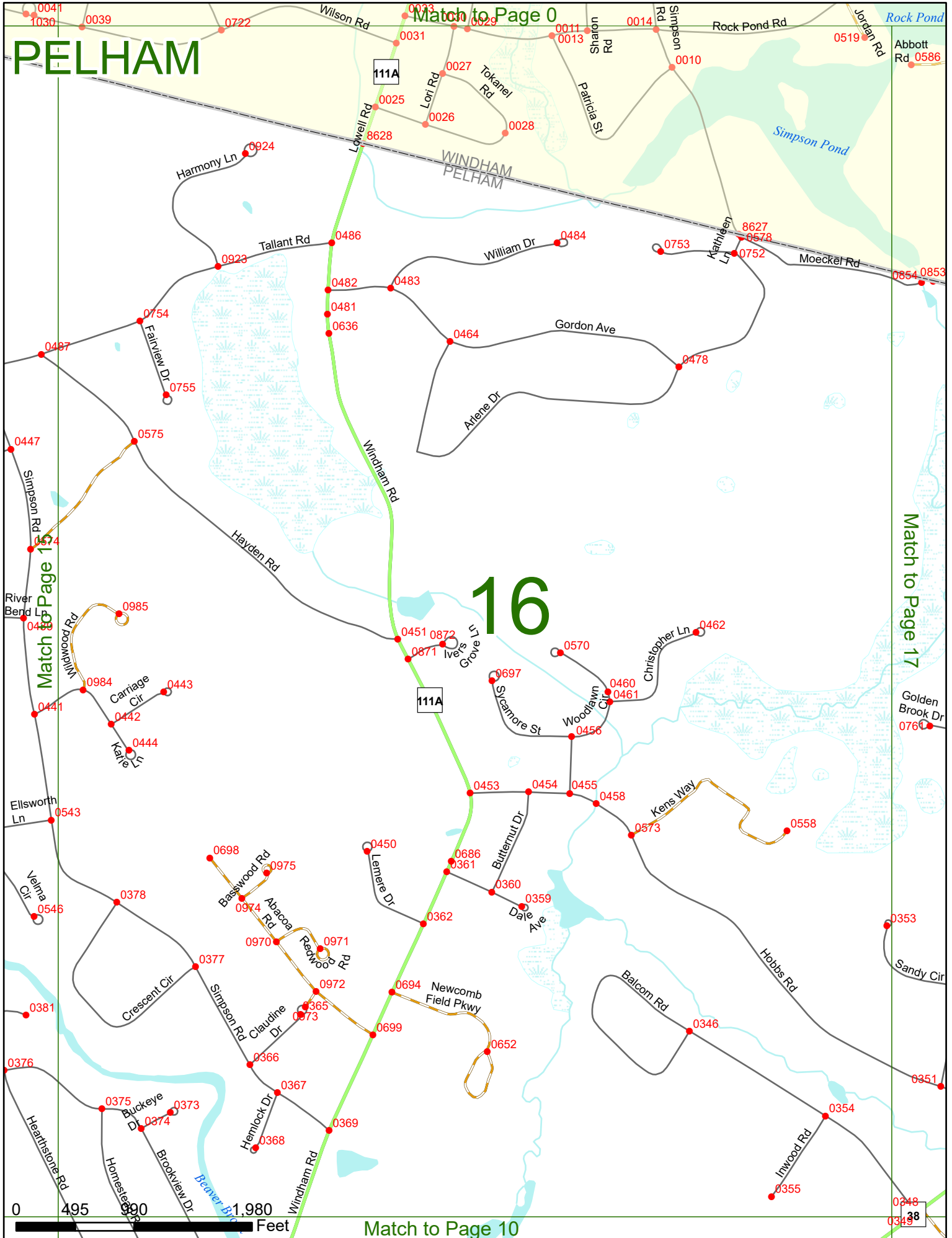
Match to Page 0

# 16

Match to Page 15

Match to Page 17

Match to Page 10



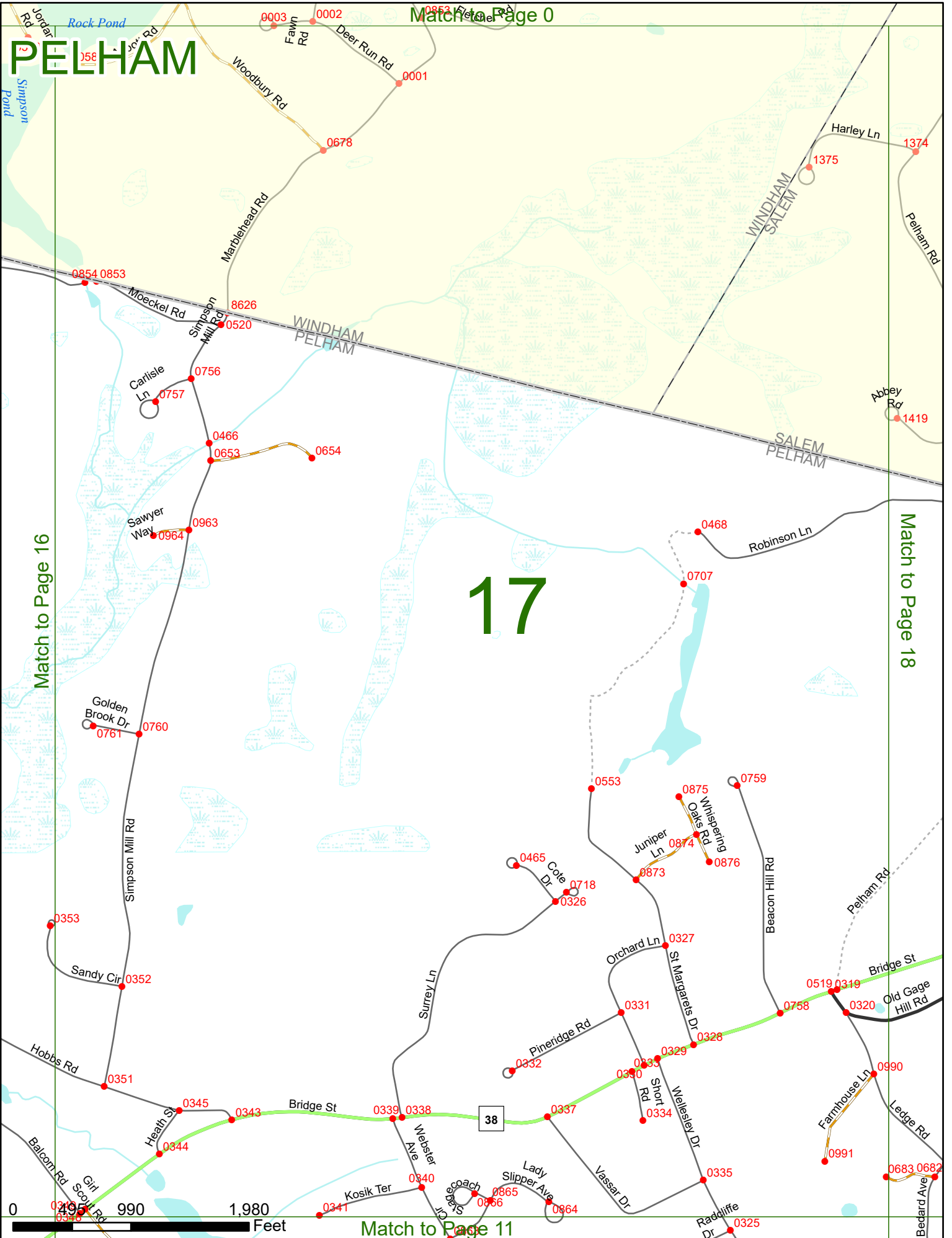
Match to Page 0

# PELHAM

# 17

Match to Page 16

Match to Page 18



Match to Page 11

# PELHAM

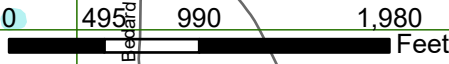
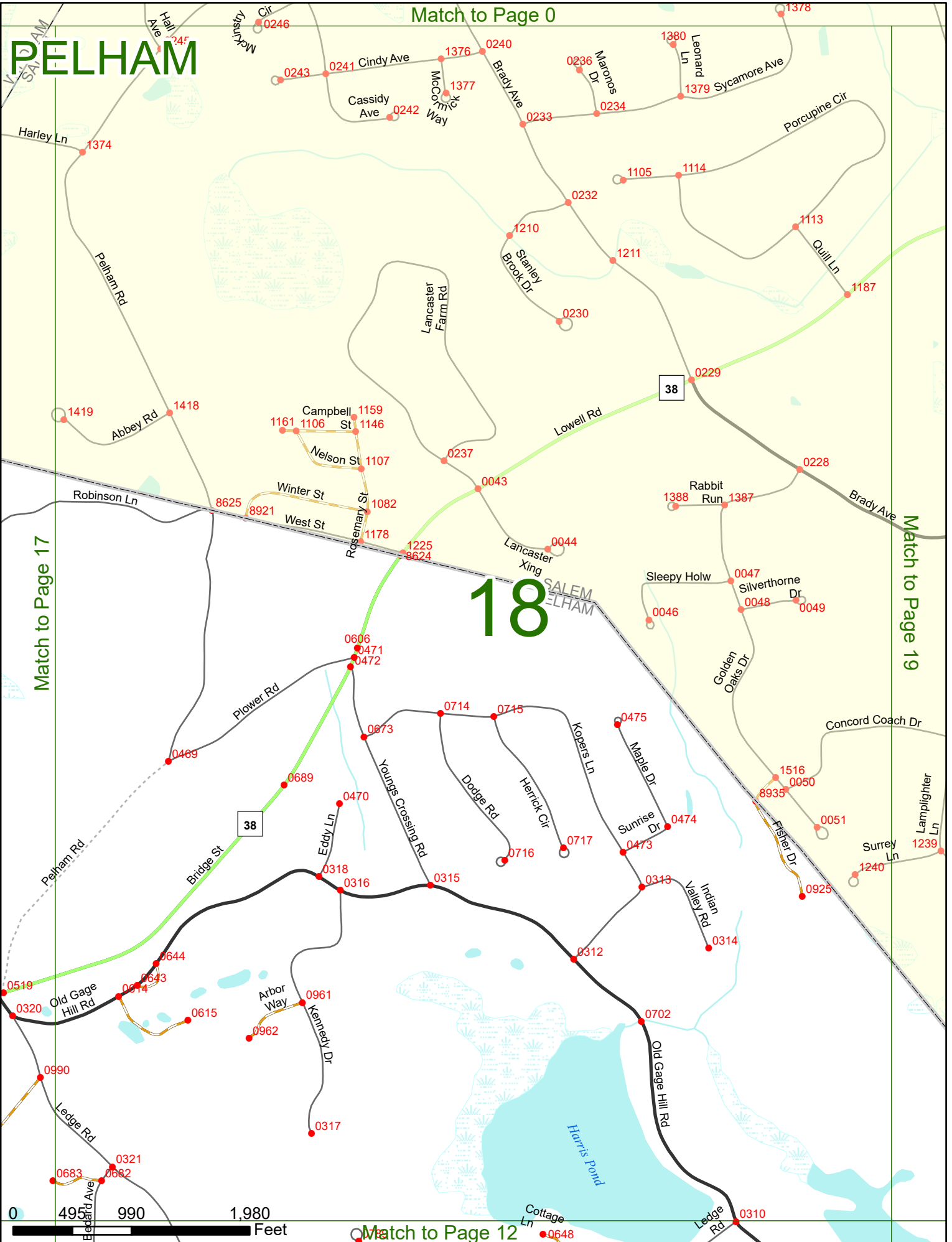
Match to Page 0

Match to Page 17

Match to Page 19

# 18

Match to Page 12



# PELHAM

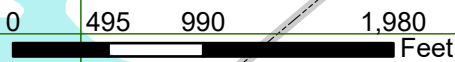
Match to Page 0

# 19

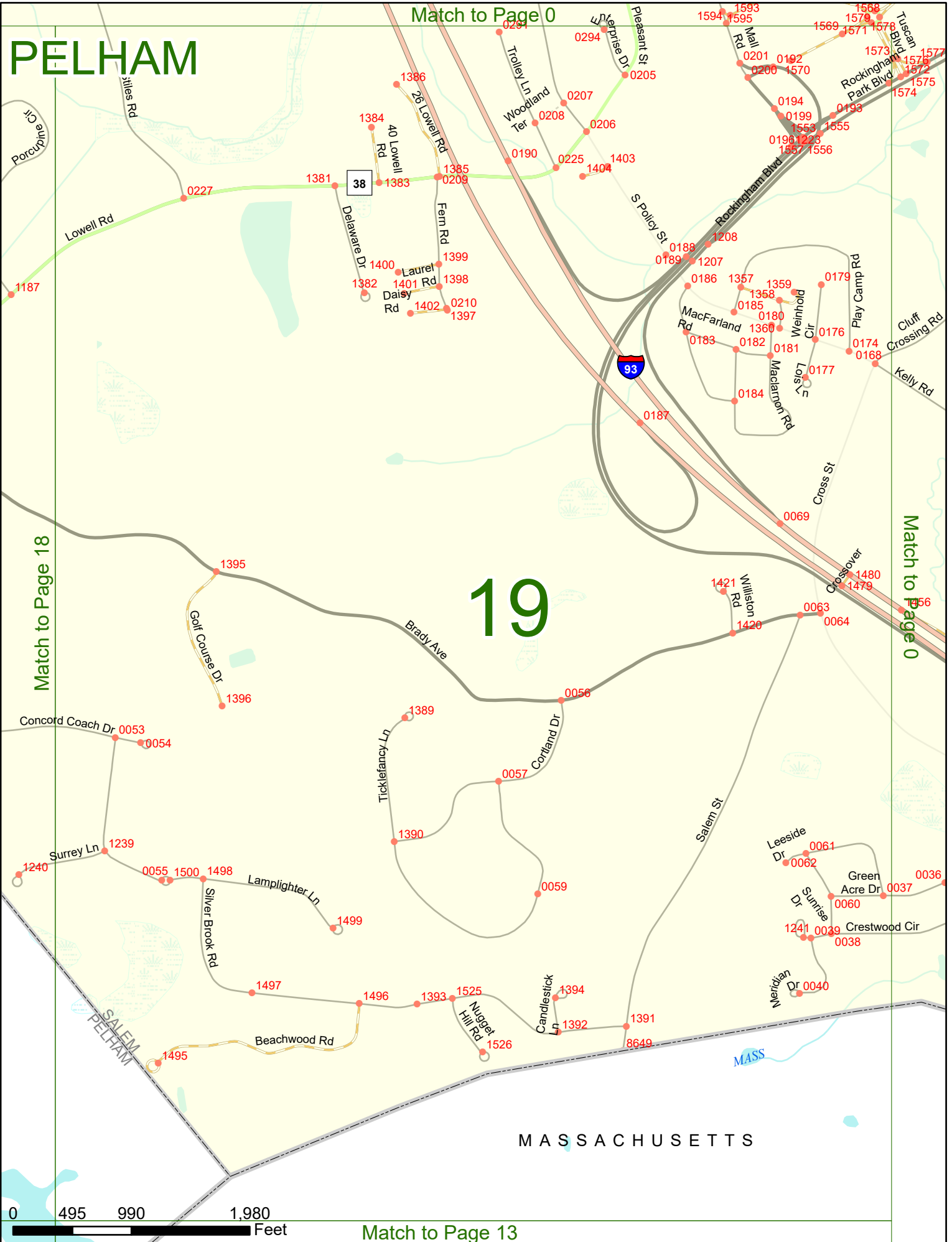
Match to Page 18

Match to Page 0

MASSACHUSETTS



Match to Page 13



# PELHAM

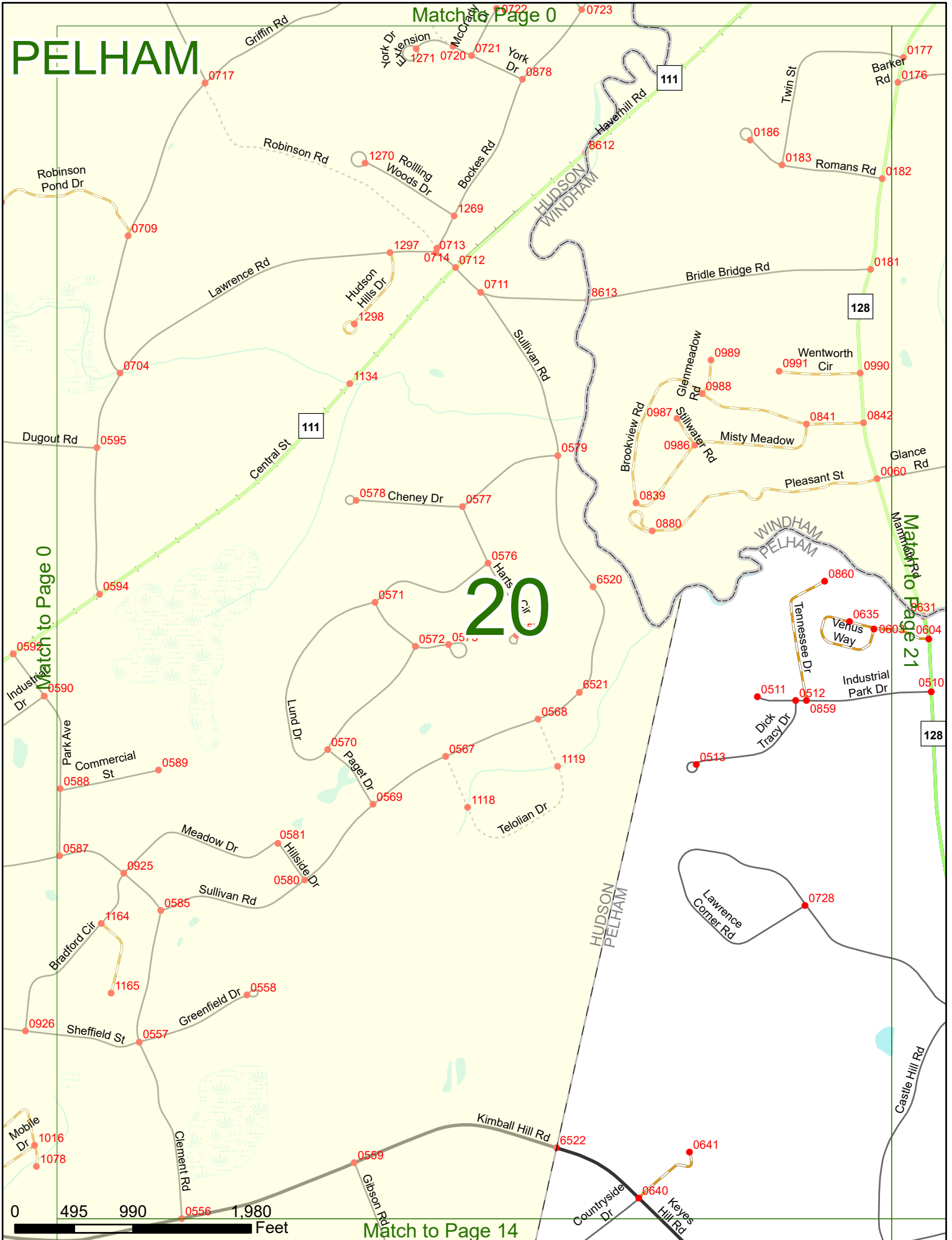
Match to Page 0

# 20

Match to Page 21

Match to Page 14

0 495 990 1,980 Feet



# PELHAM

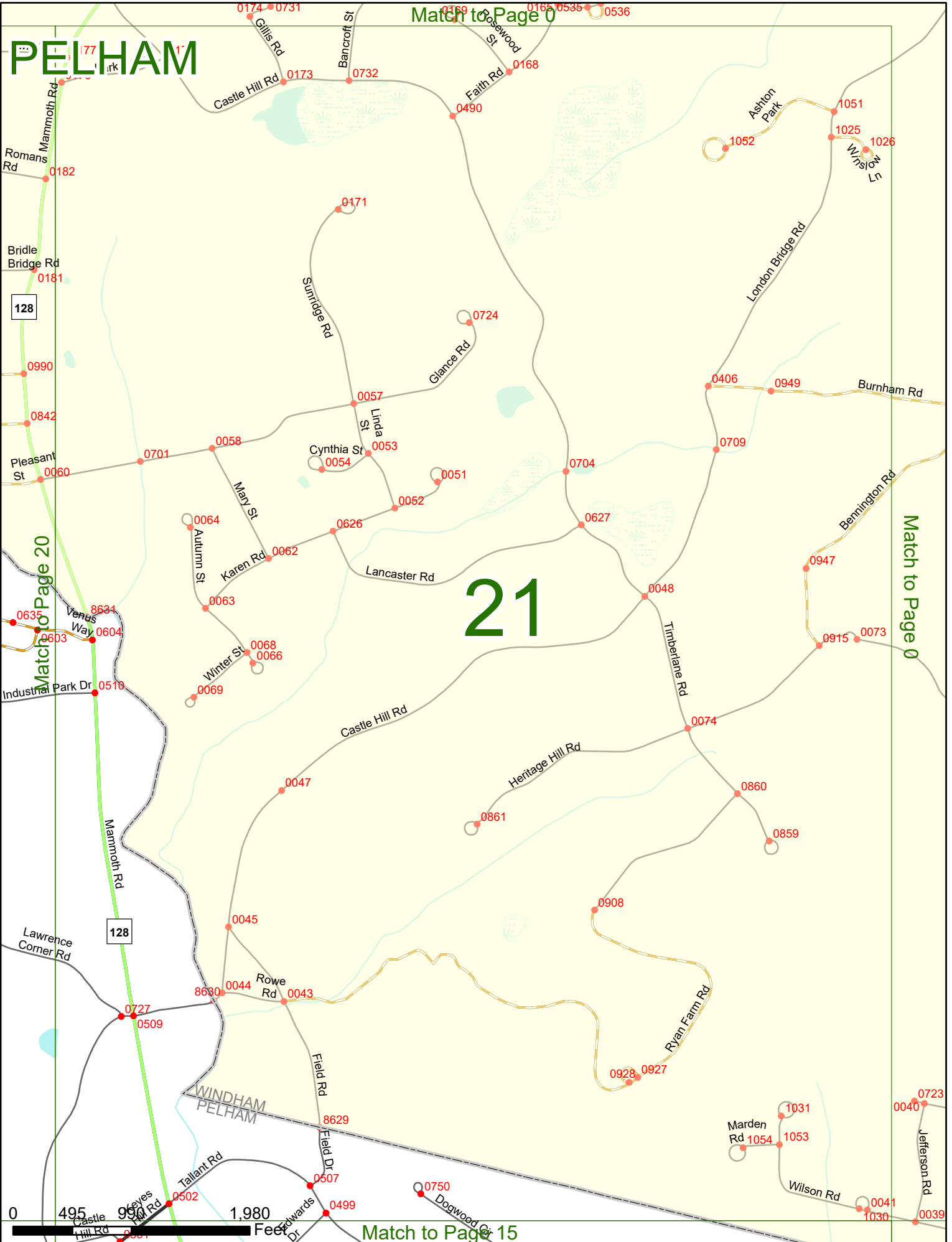
Match to Page 0

# 21

Match to Page 0

Match to Page 20

Match to Page 15



128

128

0

495

990

1,980

Feet